

- Legend**
- ▲ = Critical Reach Upstream
 - ▼ = Critical Reach Continues Downstream
 - D = Decision Number
 - * = Water Code Section 1345
 - ** = California Wild and Scenic Rivers Act
 - *** = Federal Wild And Scenic Rivers Act
 - 0000 = Adjudicated Water Rights, Court Decisions

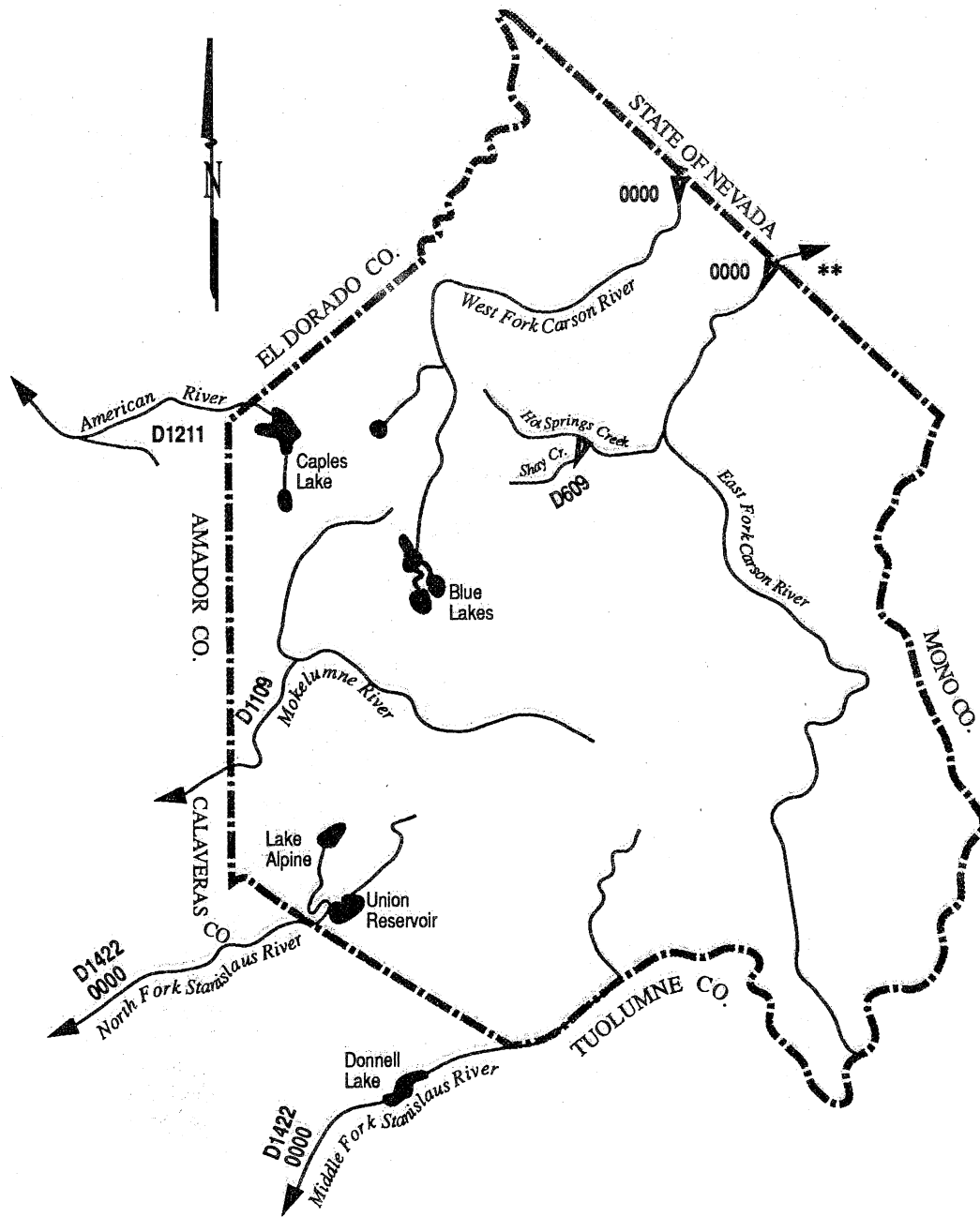
STATE OF CALIFORNIA
STATE WATER RESOURCES CONTROL BOARD
DIVISION OF WATER RIGHTS

Declaration of Fully Appropriated Stream Systems

ALAMEDA COUNTY

August 22, 1991

0 1 2 3 4 5 10
Scale in Miles



- Legend**
- ▲ = Critical Reach Upstream
 - ▼ = Critical Reach Continues Downstream
 - D = Decision Number
 - * = Water Code Section 1345 Decision
 - ** = California Wild and Scenic Rivers Act
 - *** = Federal Wild And Scenic Rivers Act
 - 0000 = Adjudicated Water Rights, Court Decisions

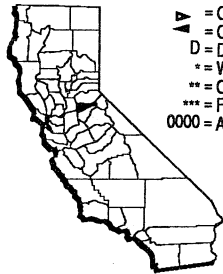
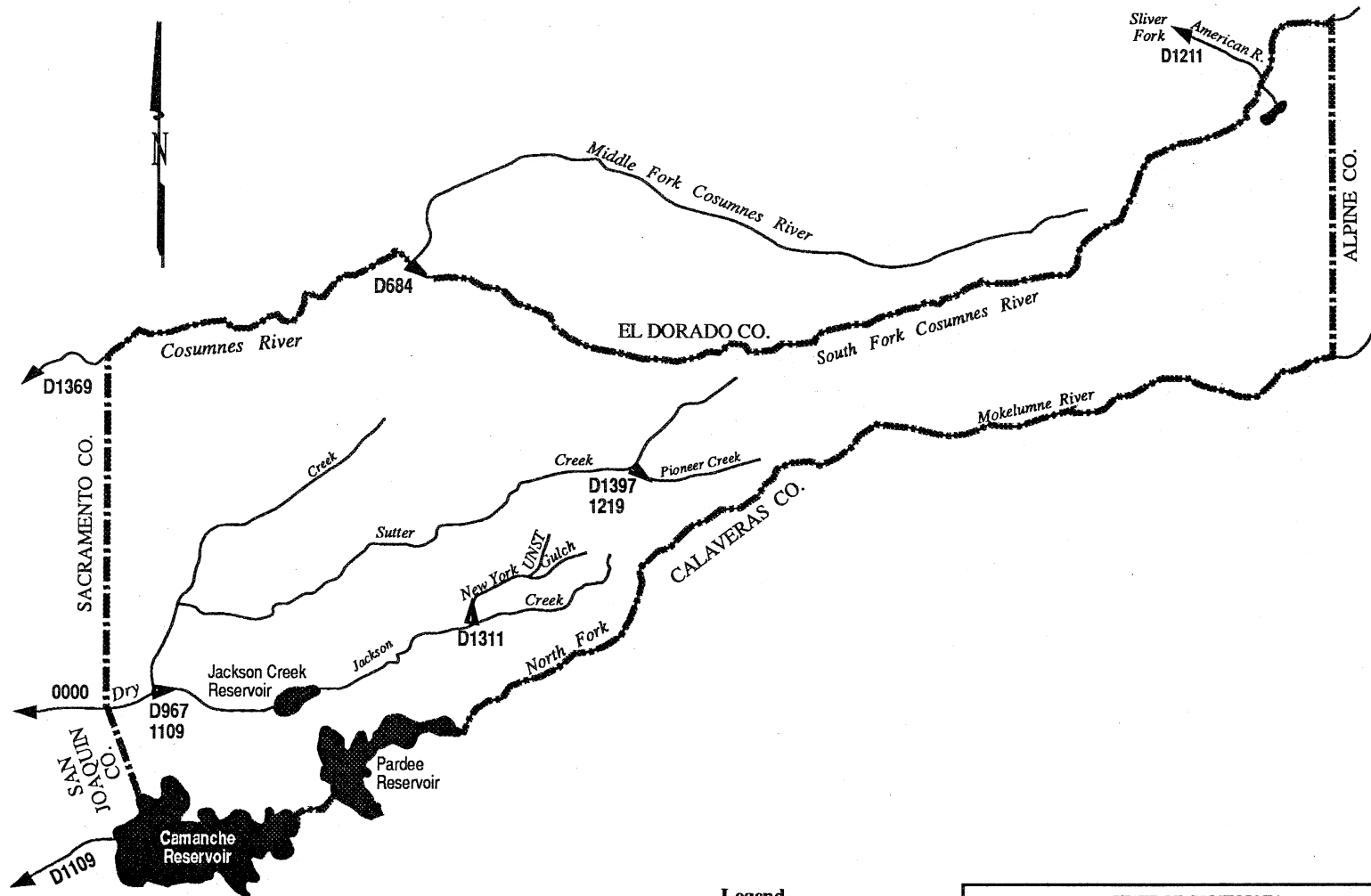


STATE OF CALIFORNIA
STATE WATER RESOURCES CONTROL BOARD
DIVISION OF WATER RIGHTS

Declaration of Fully Appropriated Stream Systems
ALPINE COUNTY

August 22, 1991

0 1 2 3 4 5 10
Scale in Miles



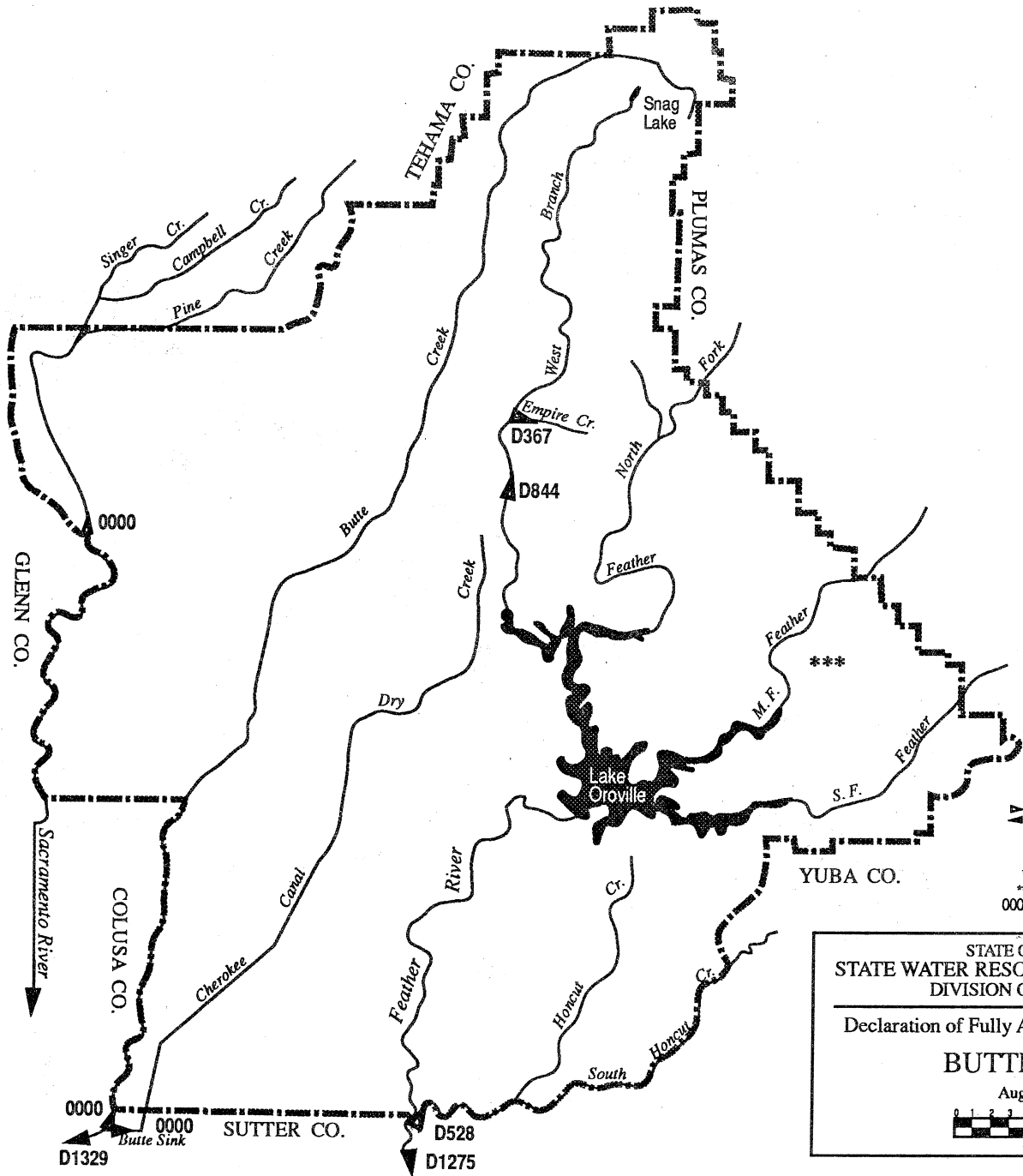
- Legend**
- ▲ = Critical Reach Upstream
 - ▼ = Critical Reach Continues Downstream
 - D = Decision Number
 - * = Water Code Section 1345 Decision
 - ** = California Wild and Scenic Rivers Act
 - *** = Federal Wild And Scenic Rivers Act
 - 0000 = Adjudicated Water Rights, Court Decisions

STATE OF CALIFORNIA
 STATE WATER RESOURCES CONTROL BOARD
 DIVISION OF WATER RIGHTS

Declaration of Fully Appropriated Stream Systems
AMADOR COUNTY

August 22, 1991

0 1 2 3 4 5 10
 Scale in Miles



- Legend**
- ▲ = Critical Reach Upstream
 - = Critical Reach Continues Downstream
 - D = Decision Number
 - * = Water Code Section 1345 Decision
 - ** = California Wild and Scenic Rivers Act
 - *** = Federal Wild And Scenic Rivers Act
 - 0000 = Adjudicated Water Rights, Court Decisions

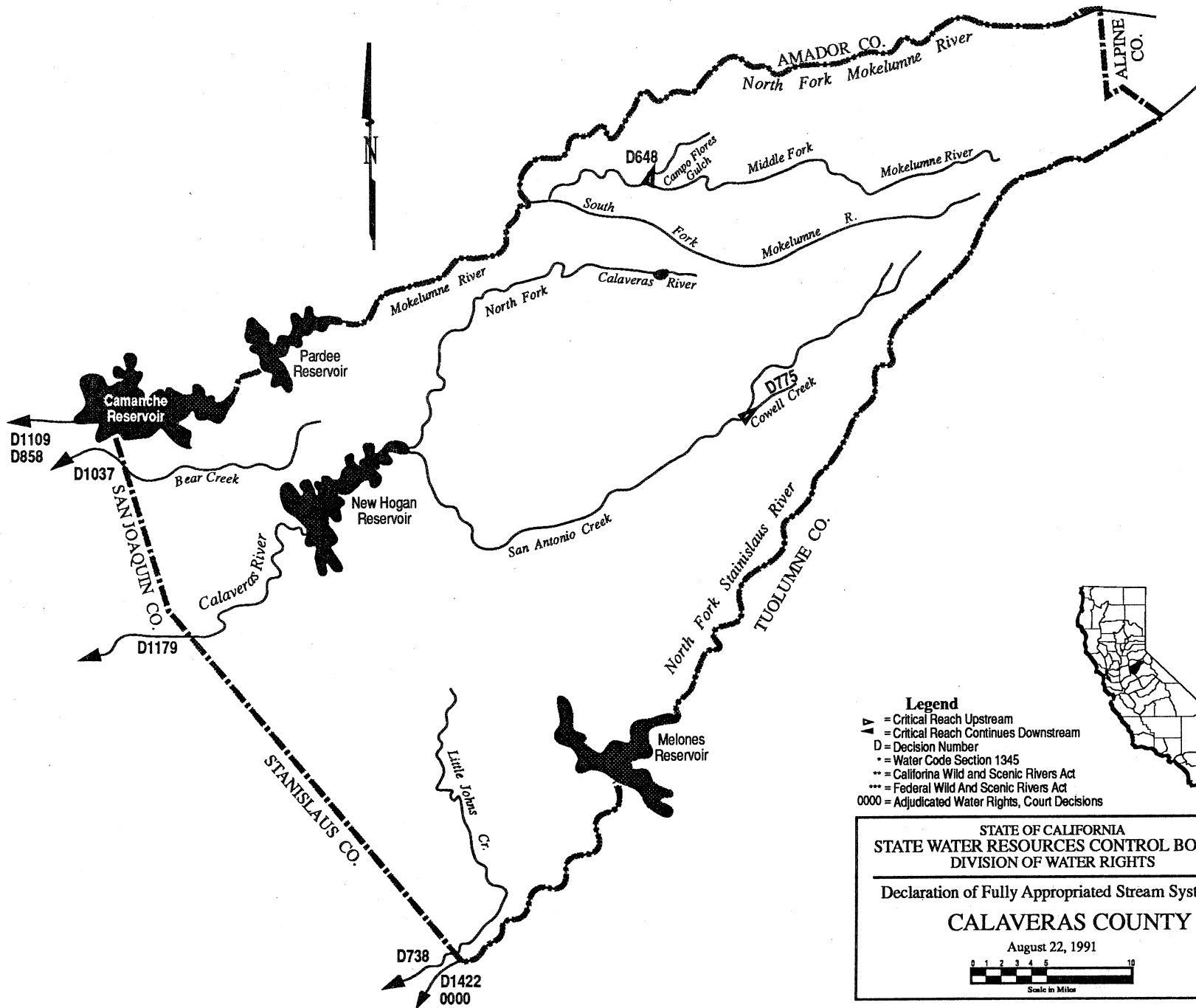
STATE OF CALIFORNIA
 STATE WATER RESOURCES CONTROL BOARD
 DIVISION OF WATER RIGHTS

Declaration of Fully Appropriated Stream Systems

BUTTE COUNTY

August 22, 1991

0 1 2 3 4 5 10
 Scale in Miles



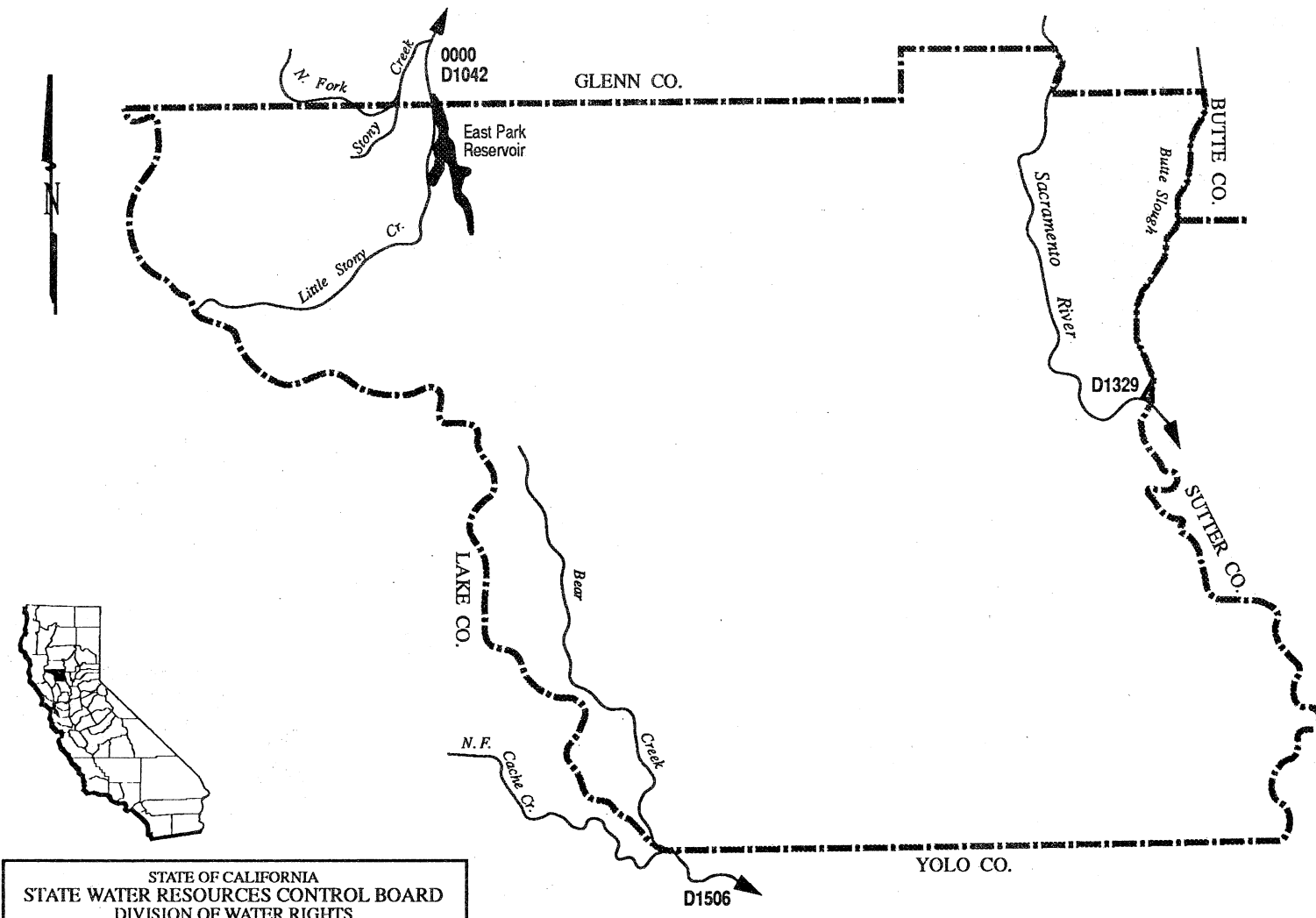
- Legend**
- ▲ = Critical Reach Upstream
 - ▬ = Critical Reach Continues Downstream
 - D = Decision Number
 - = Water Code Section 1345
 - ** = California Wild and Scenic Rivers Act
 - *** = Federal Wild And Scenic Rivers Act
 - 0000 = Adjudicated Water Rights, Court Decisions



STATE OF CALIFORNIA
 STATE WATER RESOURCES CONTROL BOARD
 DIVISION OF WATER RIGHTS

Declaration of Fully Appropriated Stream Systems
CALAVERAS COUNTY
 August 22, 1991

0 1 2 3 4 5 10
 Scale in Miles



STATE OF CALIFORNIA
 STATE WATER RESOURCES CONTROL BOARD
 DIVISION OF WATER RIGHTS

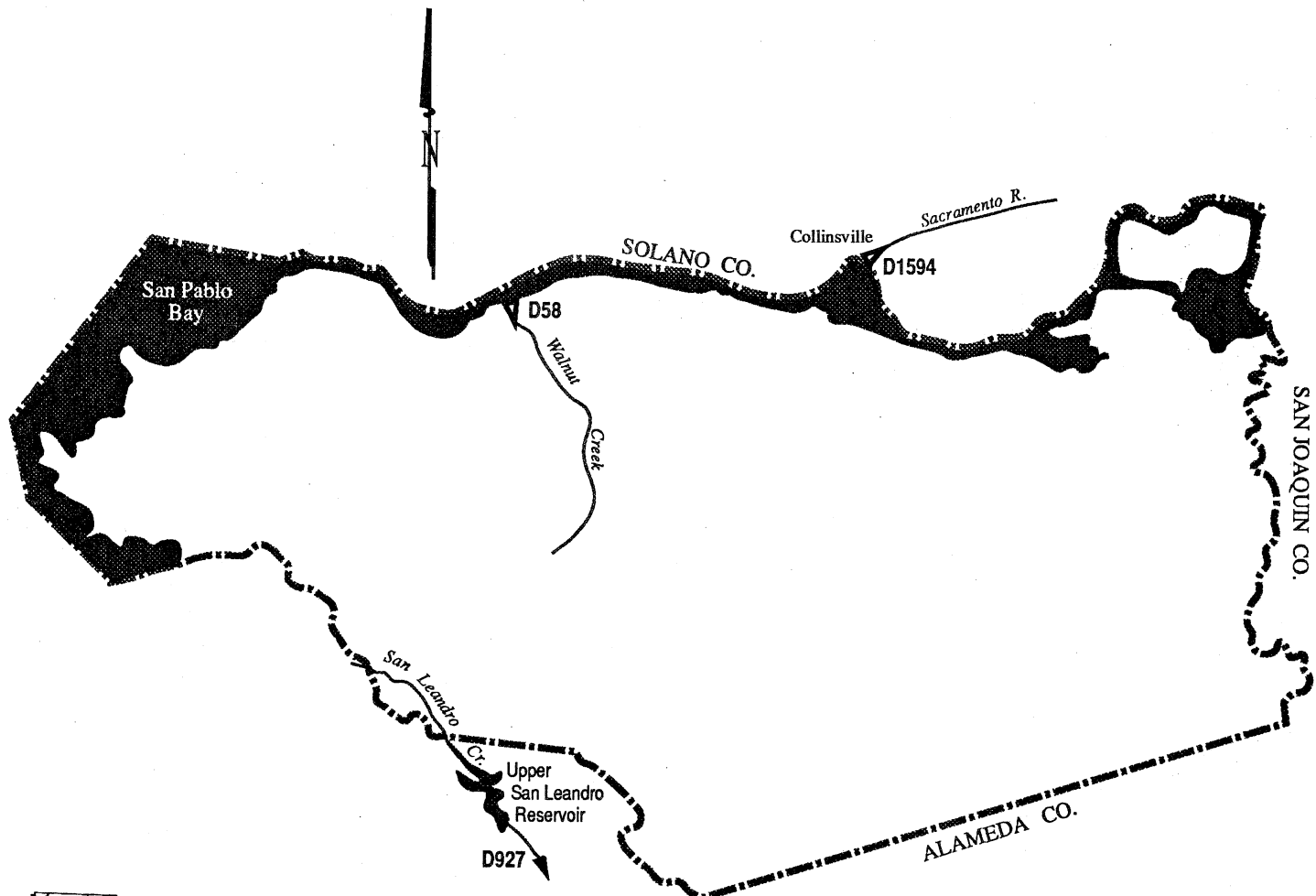
Declaration of Fully Appropriated Stream Systems

COLUSA COUNTY

August 22, 1991

Scale in Miles

- Legend**
- ▲ = Critical Reach Upstream
 - ▼ = Critical Reach Continues Downstream
 - D = Decision Number
 - * = Water Code Section 1345 Decision
 - ** = California Wild and Scenic Rivers Act
 - *** = Federal Wild And Scenic Rivers Act
 - 0000 = Adjudicated Water Rights, Court Decisions



- Legend**
- ▲ = Critical Reach Upstream
 - ▼ = Critical Reach Continues Downstream
 - D = Decision Number
 - * = Water Code Section 1345
 - ** = California Wild and Scenic Rivers Act
 - *** = Federal Wild And Scenic Rivers Act
 - 0000 = Adjudicated Water Rights, Court Decisions

STATE OF CALIFORNIA
STATE WATER RESOURCES CONTROL BOARD
DIVISION OF WATER RIGHTS

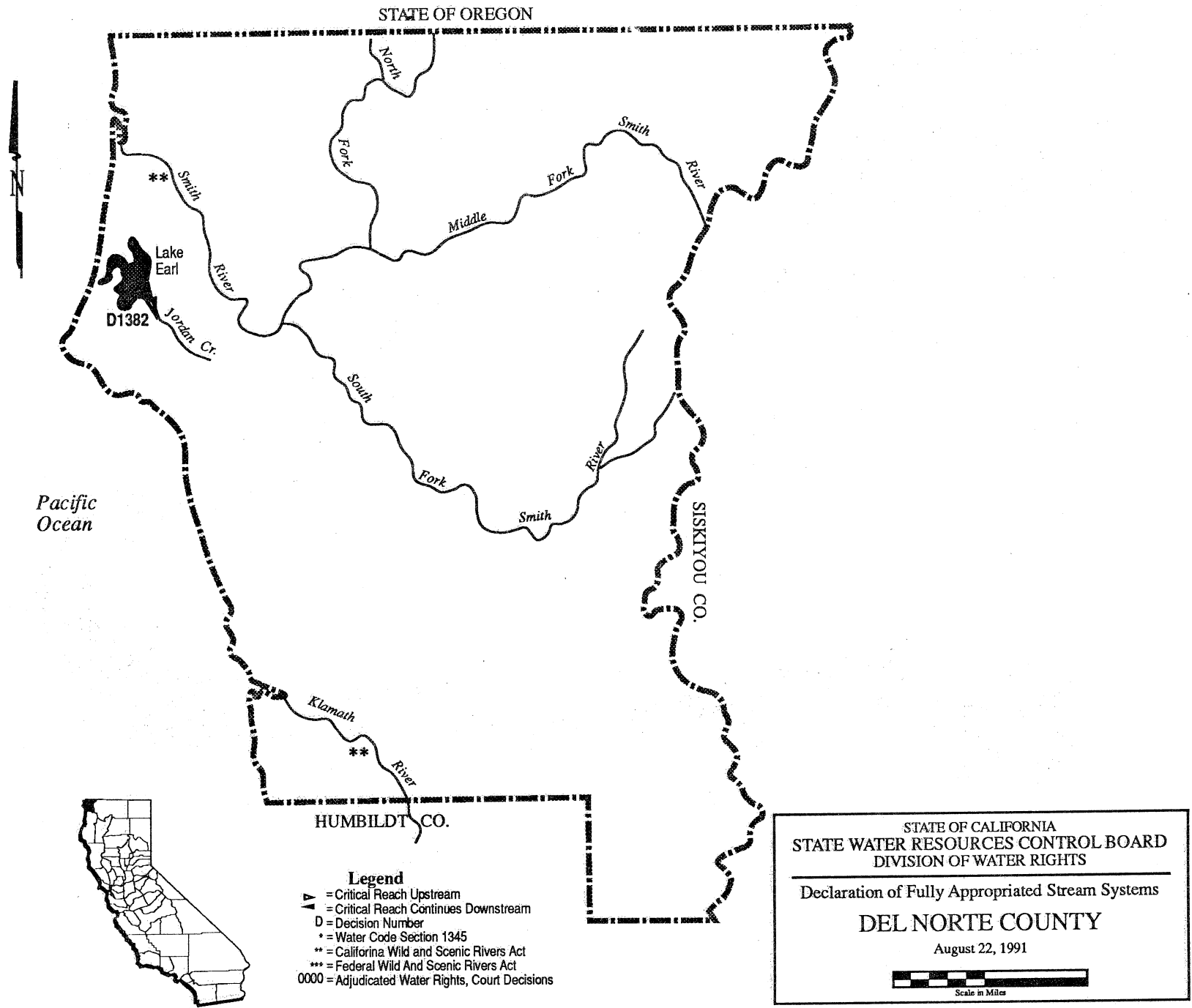
Declaration of Fully Appropriated Stream Systems

CONTRA COSTA COUNTY

August 22, 1991

Scale in Miles





STATE OF OREGON



Pacific Ocean



- Legend**
- ▲ = Critical Reach Upstream
 - ▼ = Critical Reach Continues Downstream
 - D = Decision Number
 - * = Water Code Section 1345
 - ** = California Wild and Scenic Rivers Act
 - *** = Federal Wild And Scenic Rivers Act
 - 0000 = Adjudicated Water Rights, Court Decisions

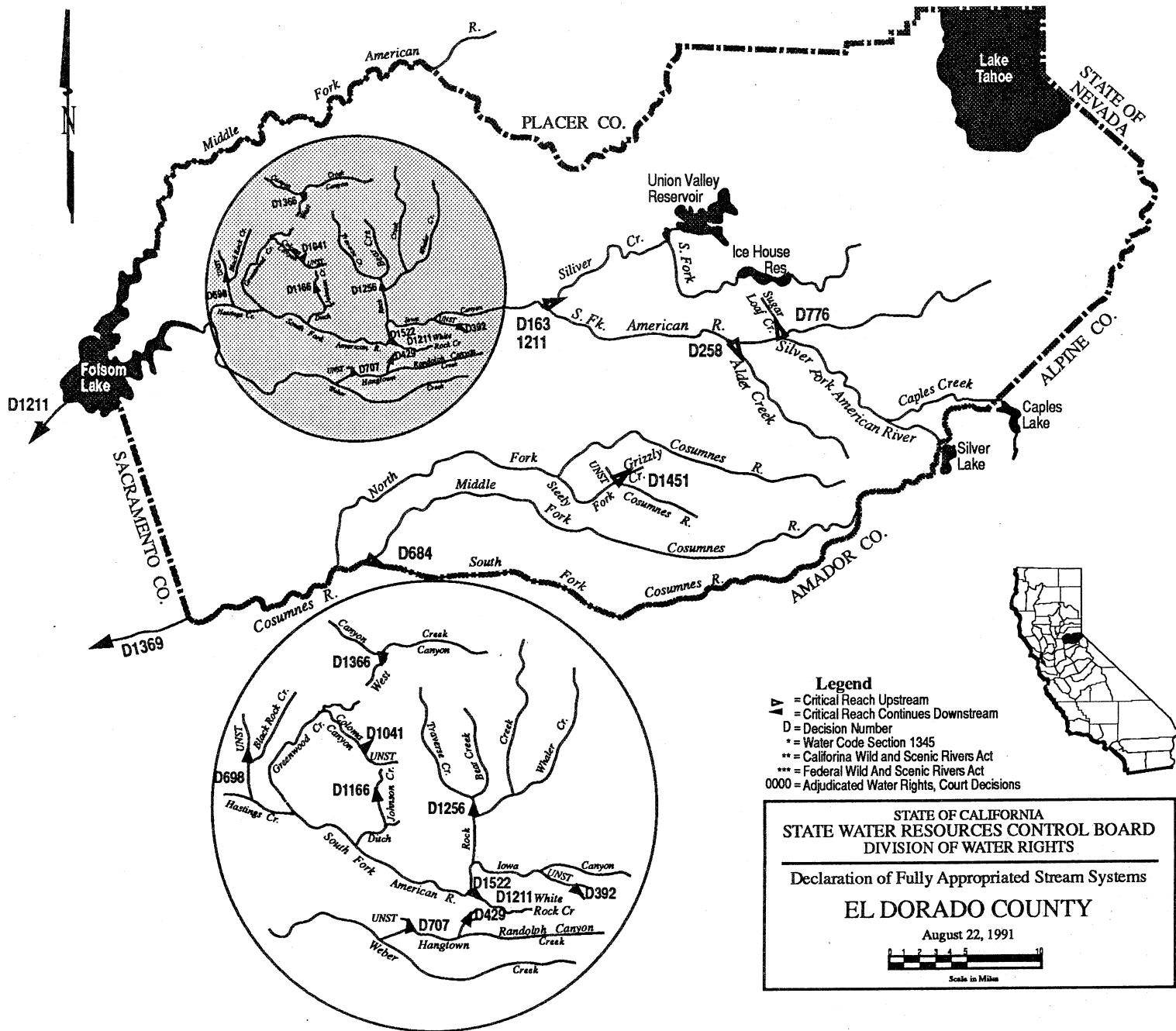
STATE OF CALIFORNIA
 STATE WATER RESOURCES CONTROL BOARD
 DIVISION OF WATER RIGHTS

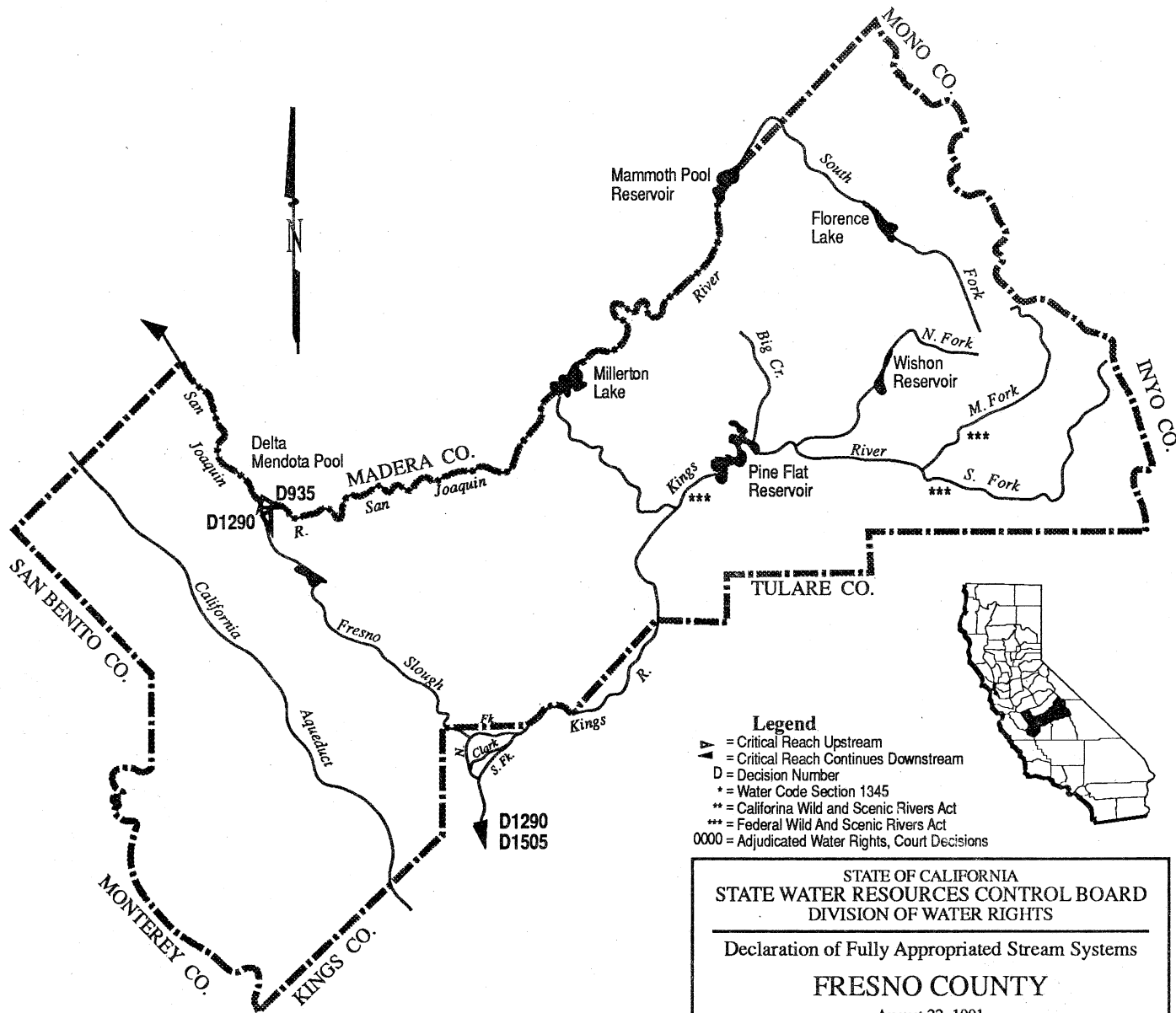
Declaration of Fully Appropriated Stream Systems

DEL NORTE COUNTY

August 22, 1991

Scale in Miles





- Legend**
- ▲▲ = Critical Reach Upstream
 - ▲▲▲ = Critical Reach Continues Downstream
 - D = Decision Number
 - * = Water Code Section 1345
 - ** = California Wild and Scenic Rivers Act
 - *** = Federal Wild And Scenic Rivers Act
 - 0000 = Adjudicated Water Rights, Court Decisions

STATE OF CALIFORNIA
 STATE WATER RESOURCES CONTROL BOARD
 DIVISION OF WATER RIGHTS

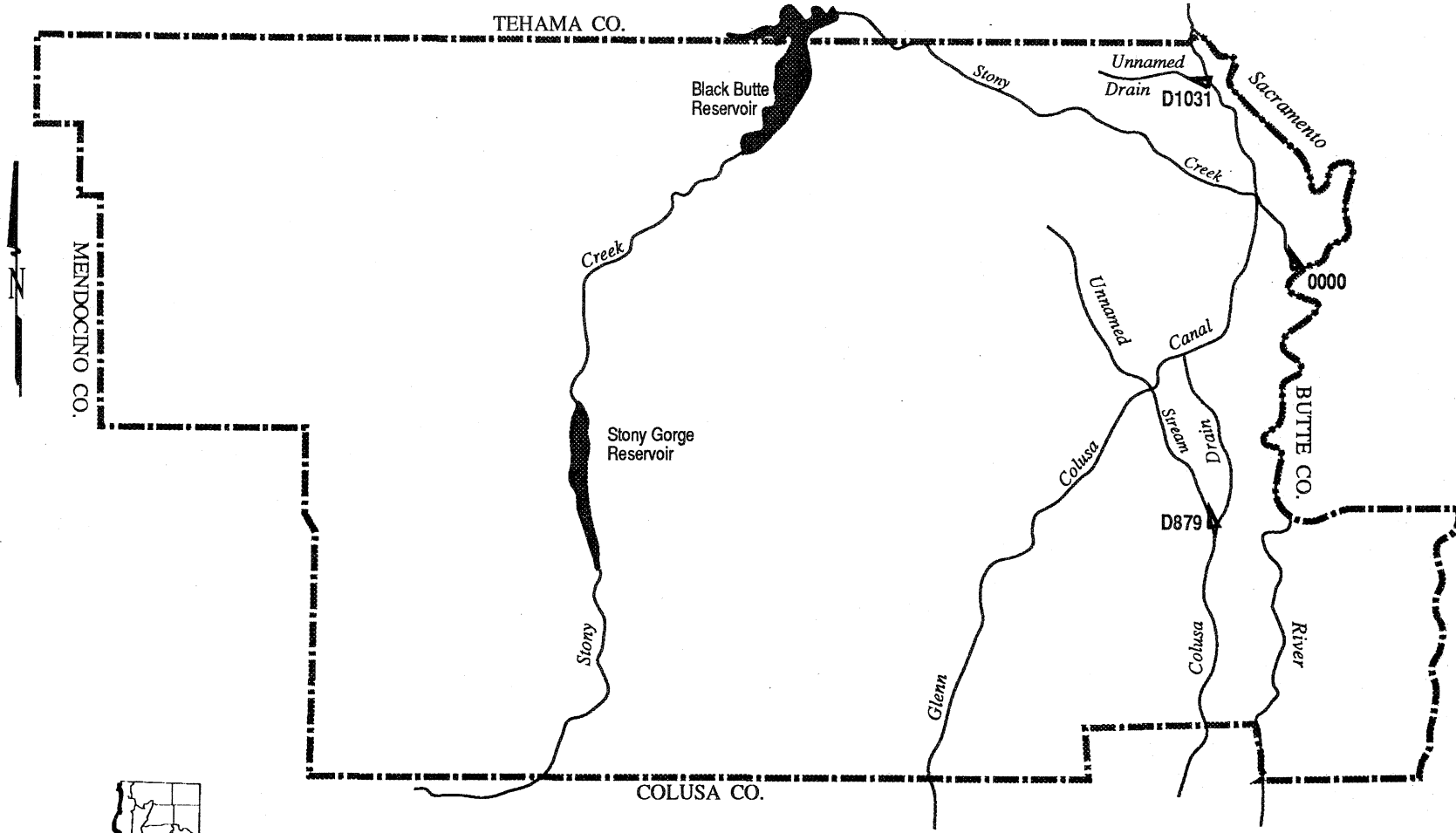
Declaration of Fully Appropriated Stream Systems

FRESNO COUNTY

August 22, 1991

Scale in Miles





- Legend**
- ▲ = Critical Reach Upstream
 - ▼ = Critical Reach Continues Downstream
 - D = Decision Number
 - * = Water Code Section 1345
 - ** = California Wild and Scenic Rivers Act
 - *** = Federal Wild And Scenic Rivers Act
 - 0000 = Adjudicated Water Rights, Court Decisions

STATE OF CALIFORNIA
 STATE WATER RESOURCES CONTROL BOARD
 DIVISION OF WATER RIGHTS

Declaration of Fully Appropriated Stream Systems

GLENN COUNTY


August 22, 1991

0 1 2 3 4 5 10
 Scale in Miles

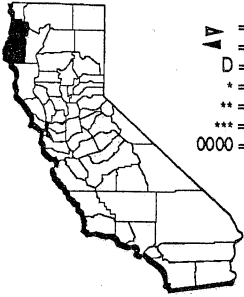


STATE OF CALIFORNIA
 STATE WATER RESOURCES CONTROL BOARD
 DIVISION OF WATER RIGHTS

Declaration of Fully Appropriated Stream Systems
HUMBOLDT COUNTY
 August 22, 1991



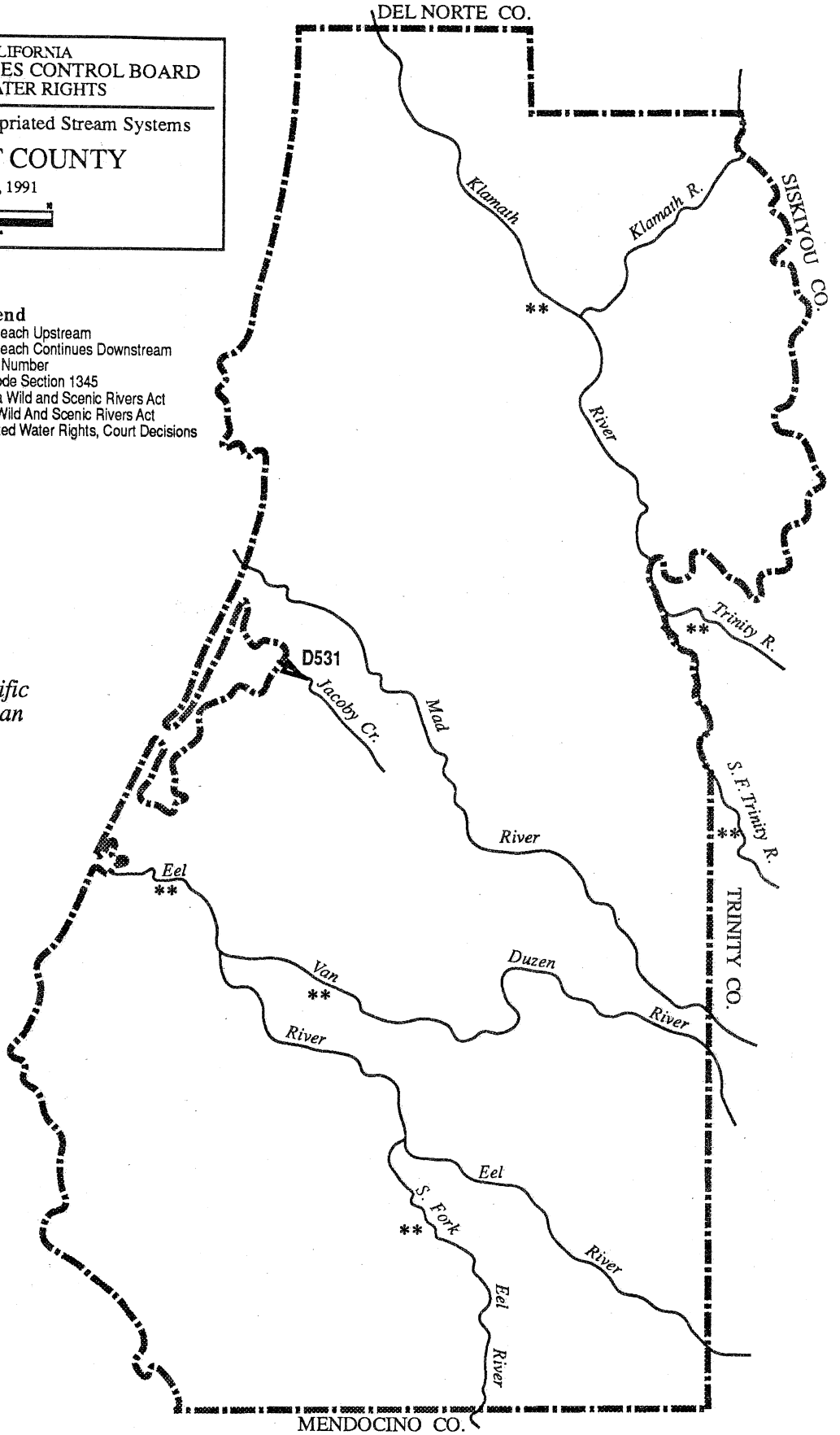
Scale in Miles



- Legend**
- ▲ = Critical Reach Upstream
 - ▼ = Critical Reach Continues Downstream
 - D = Decision Number
 - * = Water Code Section 1345
 - ** = California Wild and Scenic Rivers Act
 - *** = Federal Wild And Scenic Rivers Act
 - 0000 = Adjudicated Water Rights, Court Decisions



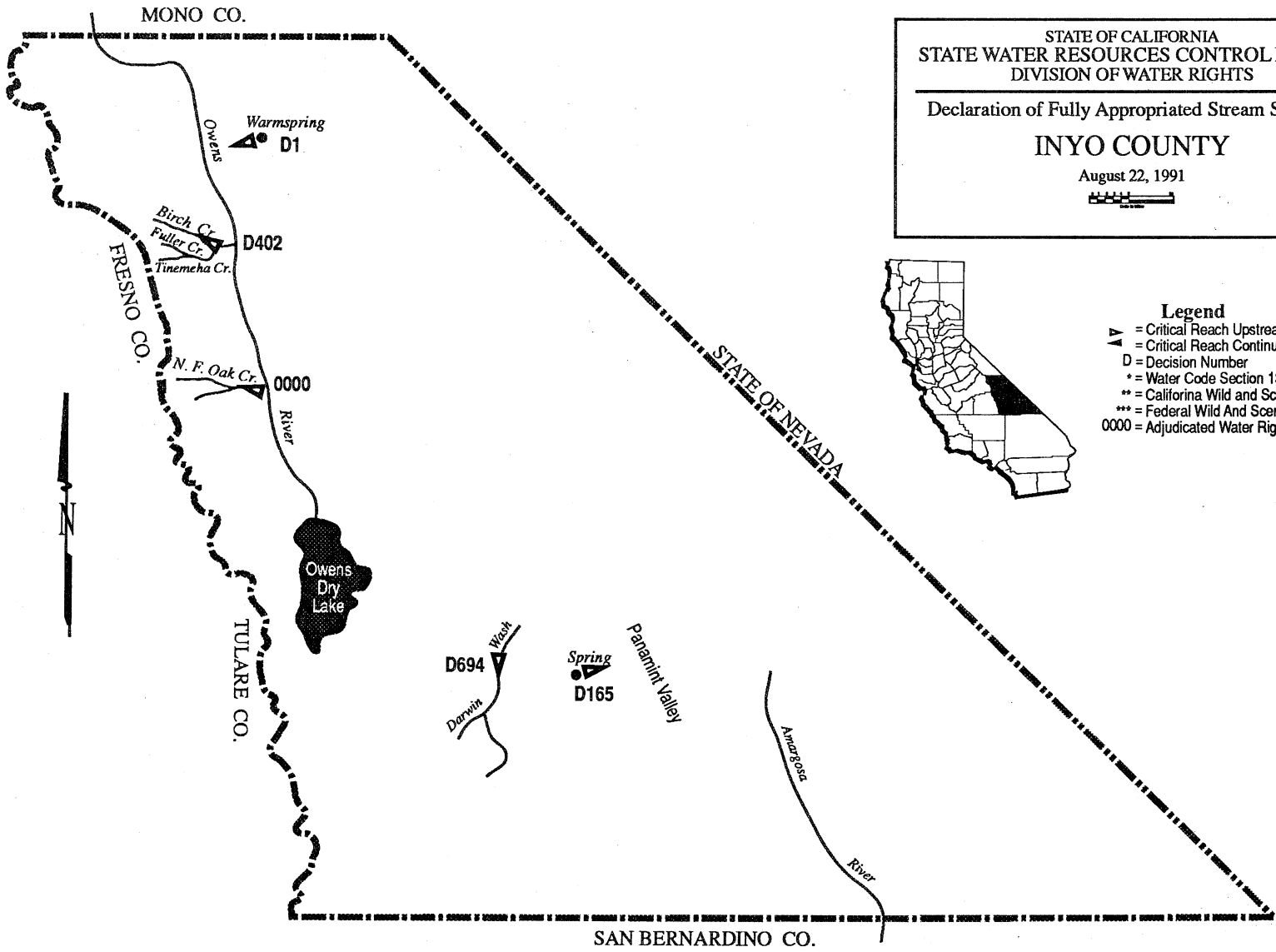
Pacific Ocean

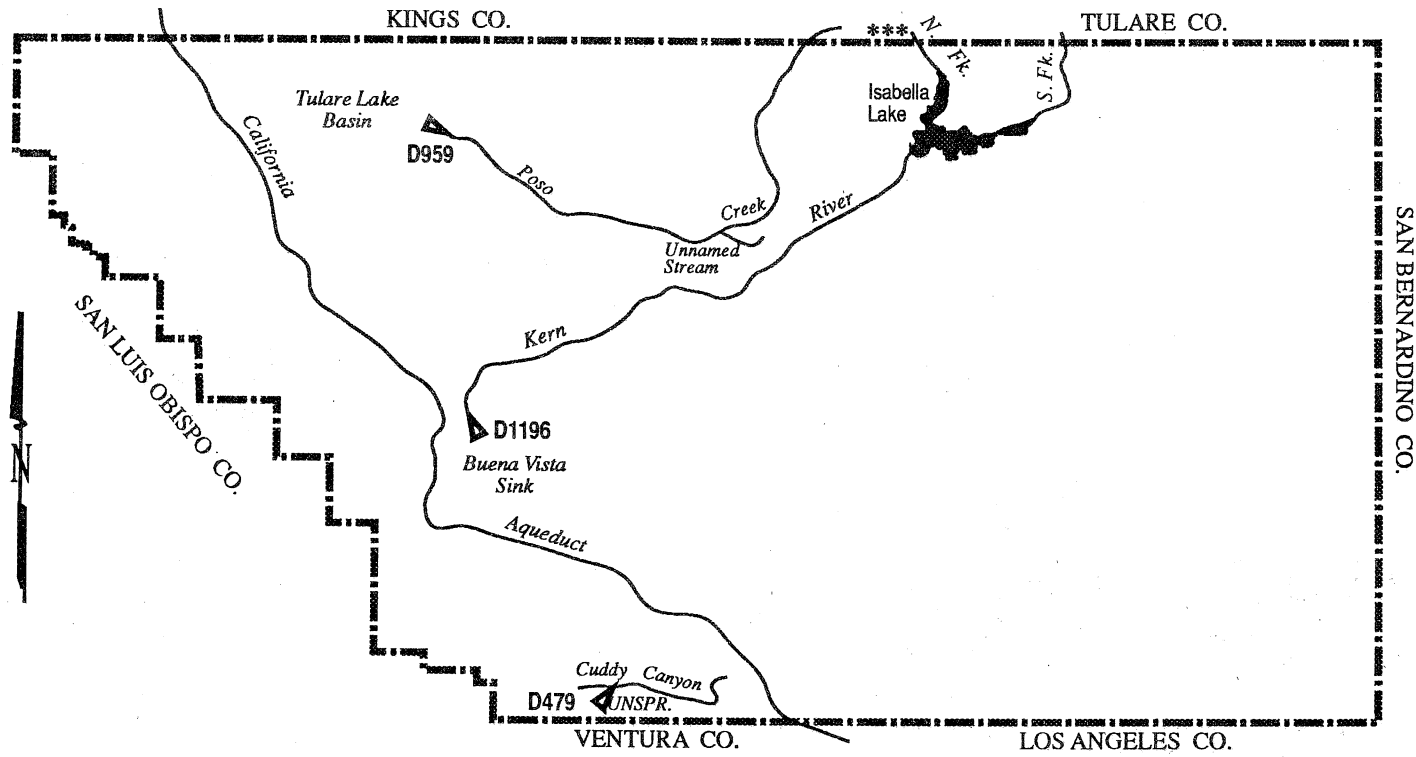


STATE OF CALIFORNIA
 STATE WATER RESOURCES CONTROL BOARD
 DIVISION OF WATER RIGHTS

Declaration of Fully Appropriated Stream Systems
INYO COUNTY
 August 22, 1991

- Legend**
- ▲ = Critical Reach Upstream
 - ▼ = Critical Reach Continues Downstream
 - D = Decision Number
 - * = Water Code Section 1345 Decision
 - ** = California Wild and Scenic Rivers Act
 - *** = Federal Wild And Scenic Rivers Act
 - 0000 = Adjudicated Water Rights, Court Decisions





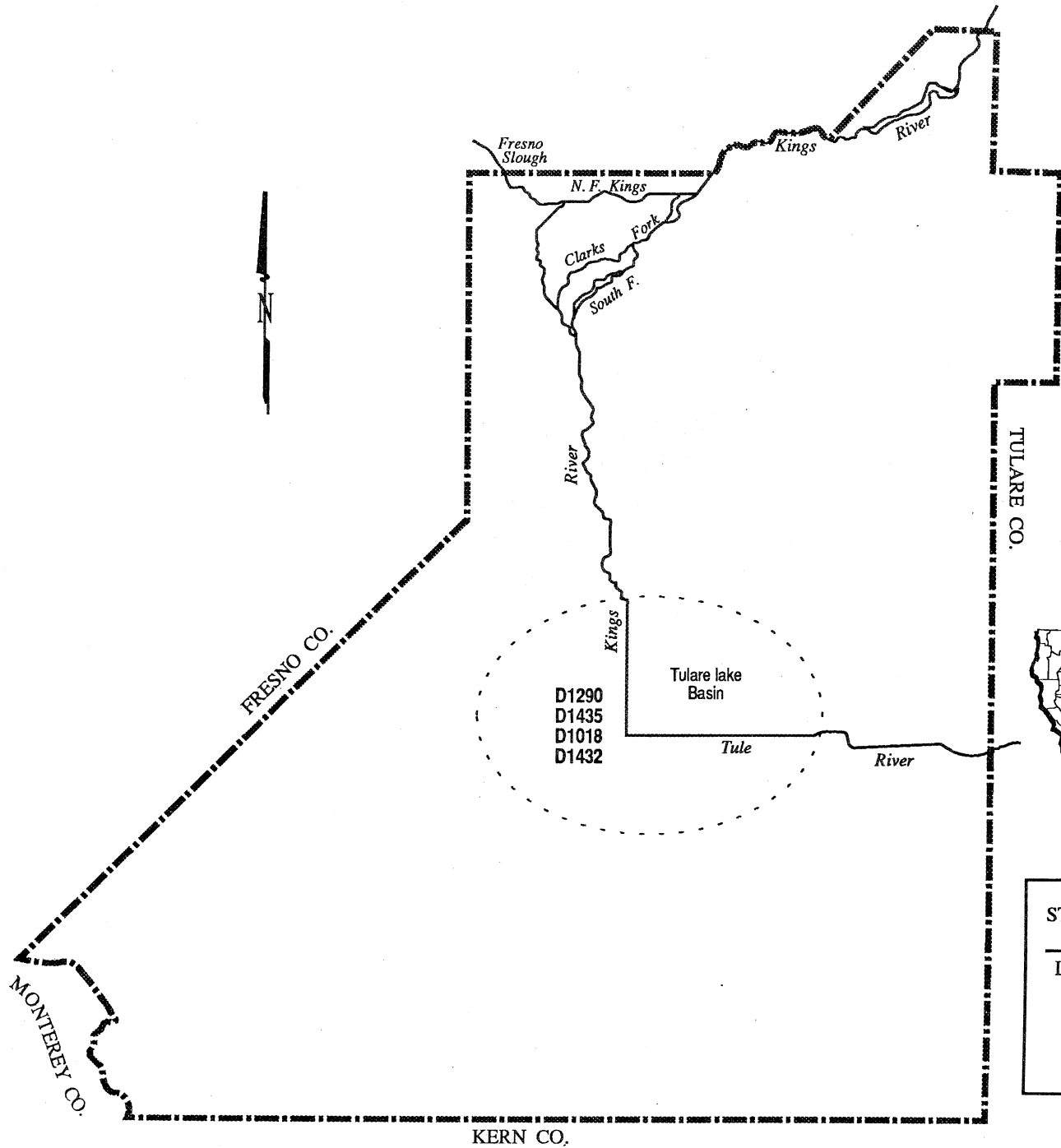
- Legend**
- ▲ = Critical Reach Upstream
 - ▼ = Critical Reach Continues Downstream
 - D = Decision Number
 - * = Water Code Section 1345 Decision
 - ** = California Wild and Scenic Rivers Act
 - *** = Federal Wild And Scenic Rivers Act
 - 0000 = Adjudicated Water Rights, Court Decisions

STATE OF CALIFORNIA
 STATE WATER RESOURCES CONTROL BOARD
 DIVISION OF WATER RIGHTS

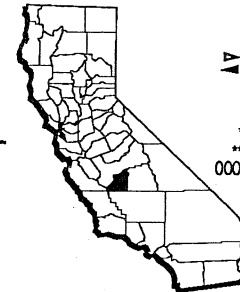
Declaration of Fully Appropriated Stream Systems

KERN COUNTY

August 22, 1991



- Legend**
- ▲ = Critical Reach Upstream
 - ▼ = Critical Reach Continues Downstream
 - D = Decision Number
 - * = Water Code Section 1345
 - ** = California Wild and Scenic Rivers Act
 - *** = Federal Wild And Scenic Rivers Act
 - 0000 = Adjudicated Water Rights, Court Decisions



STATE OF CALIFORNIA
STATE WATER RESOURCES CONTROL BOARD
DIVISION OF WATER RIGHTS

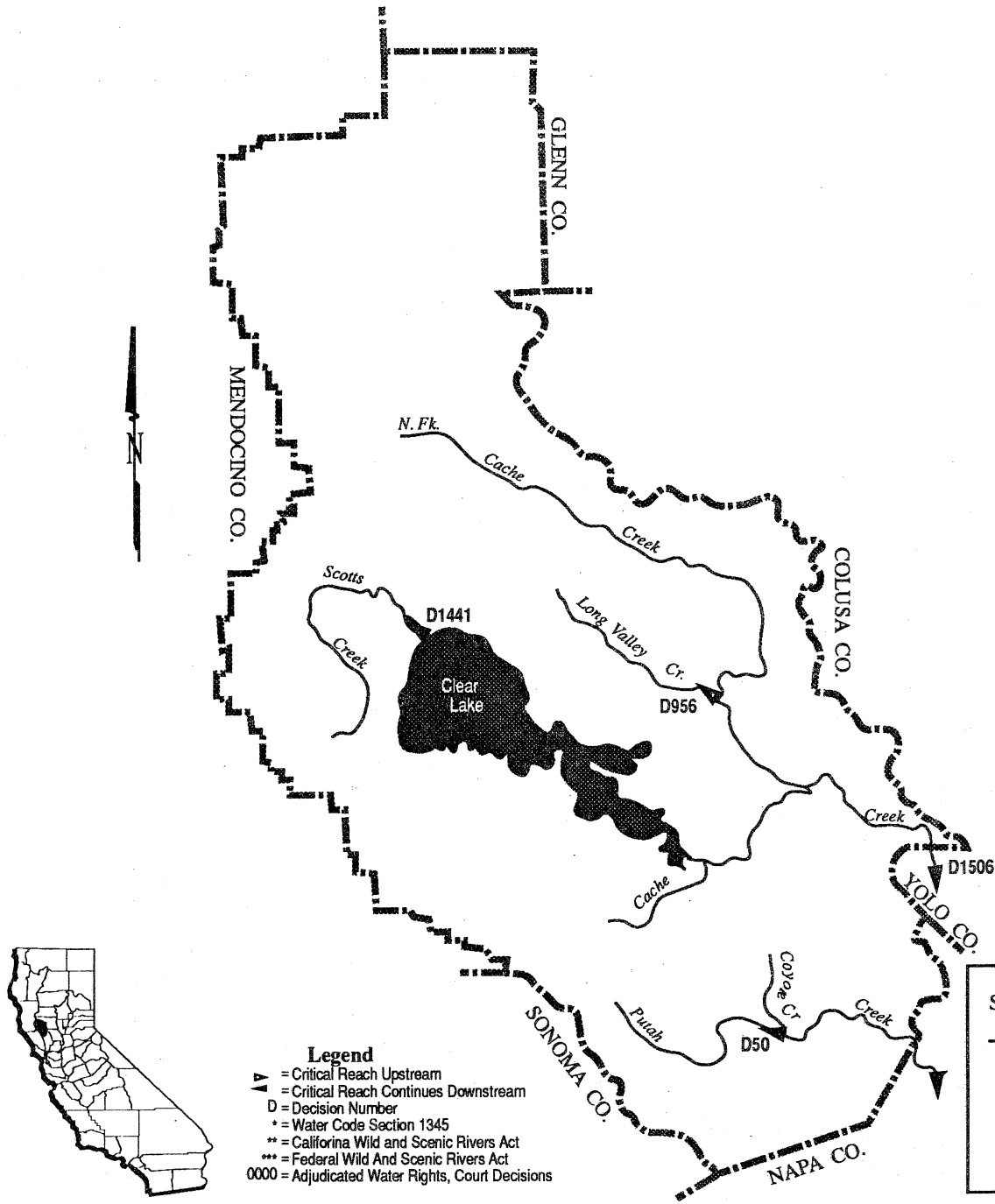
Declaration of Fully Appropriated Stream Systems

KINGS COUNTY

August 22, 1991

0 1 2 3 4 5 10
Scale in Miles





- Legend**
- ▲ = Critical Reach Upstream
 - ▼ = Critical Reach Continues Downstream
 - D = Decision Number
 - * = Water Code Section 1345
 - ** = California Wild and Scenic Rivers Act
 - *** = Federal Wild And Scenic Rivers Act
 - 0000 = Adjudicated Water Rights, Court Decisions

STATE OF CALIFORNIA
STATE WATER RESOURCES CONTROL BOARD
DIVISION OF WATER RIGHTS

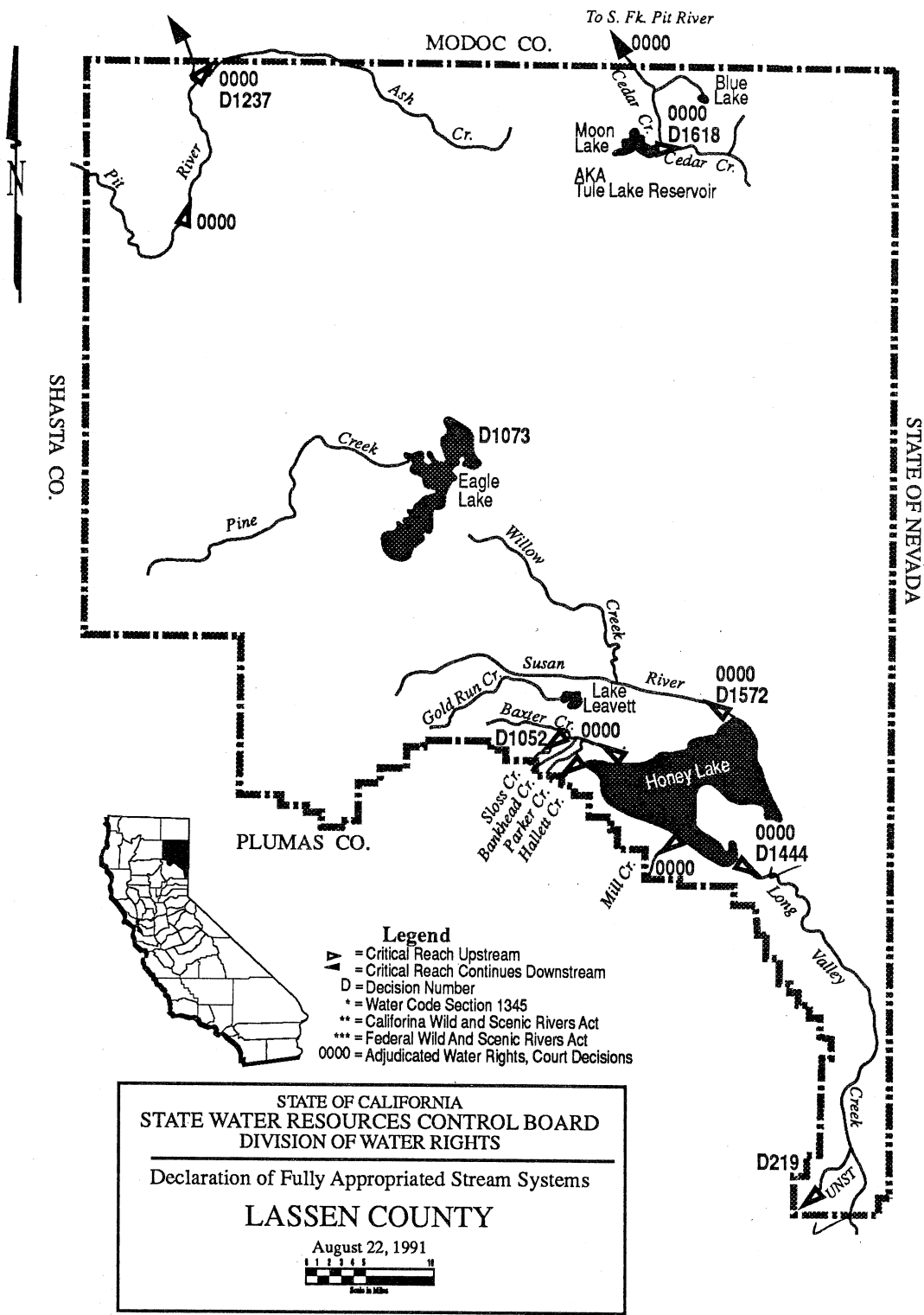
Declaration of Fully Appropriated Stream Systems

LAKE COUNTY

August 22, 1991

Scale in Miles

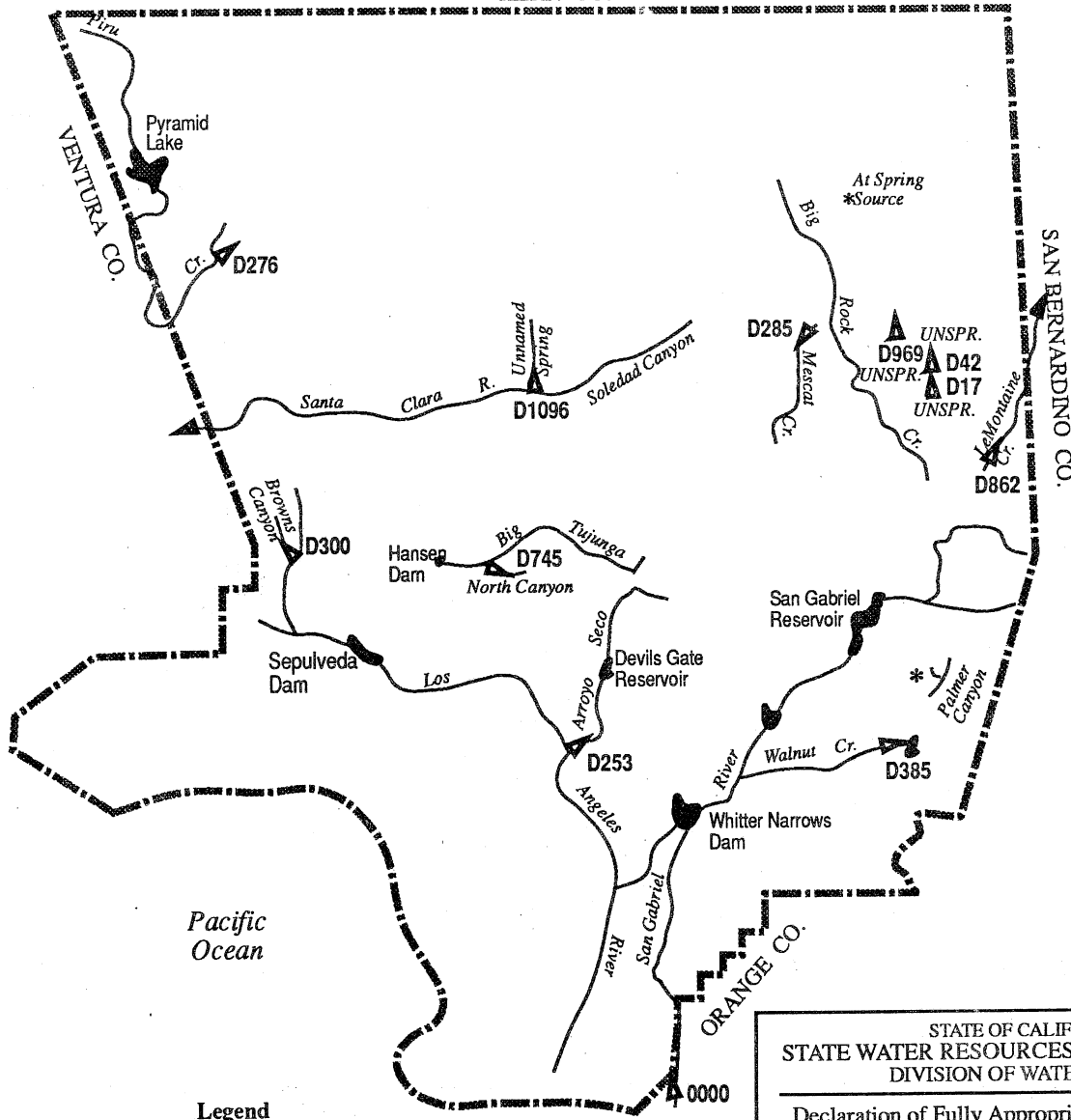




- Legend**
- ▲ = Critical Reach Upstream
 - ▼ = Critical Reach Continues Downstream
 - D = Decision Number
 - * = Water Code Section 1345
 - ** = California Wild and Scenic Rivers Act
 - *** = Federal Wild And Scenic Rivers Act
 - 0000 = Adjudicated Water Rights, Court Decisions



KERN CO.



- Legend**
- ▲ = Critical Reach Upstream
 - ▲ = Critical Reach Continues Downstream
 - D = Decision Number
 - * = Water Code Section 1345
 - ** = California Wild and Scenic Rivers Act
 - *** = Federal Wild And Scenic Rivers Act
 - 0000 = Adjudicated Water Rights, Court Decisions

STATE OF CALIFORNIA
STATE WATER RESOURCES CONTROL BOARD
DIVISION OF WATER RIGHTS

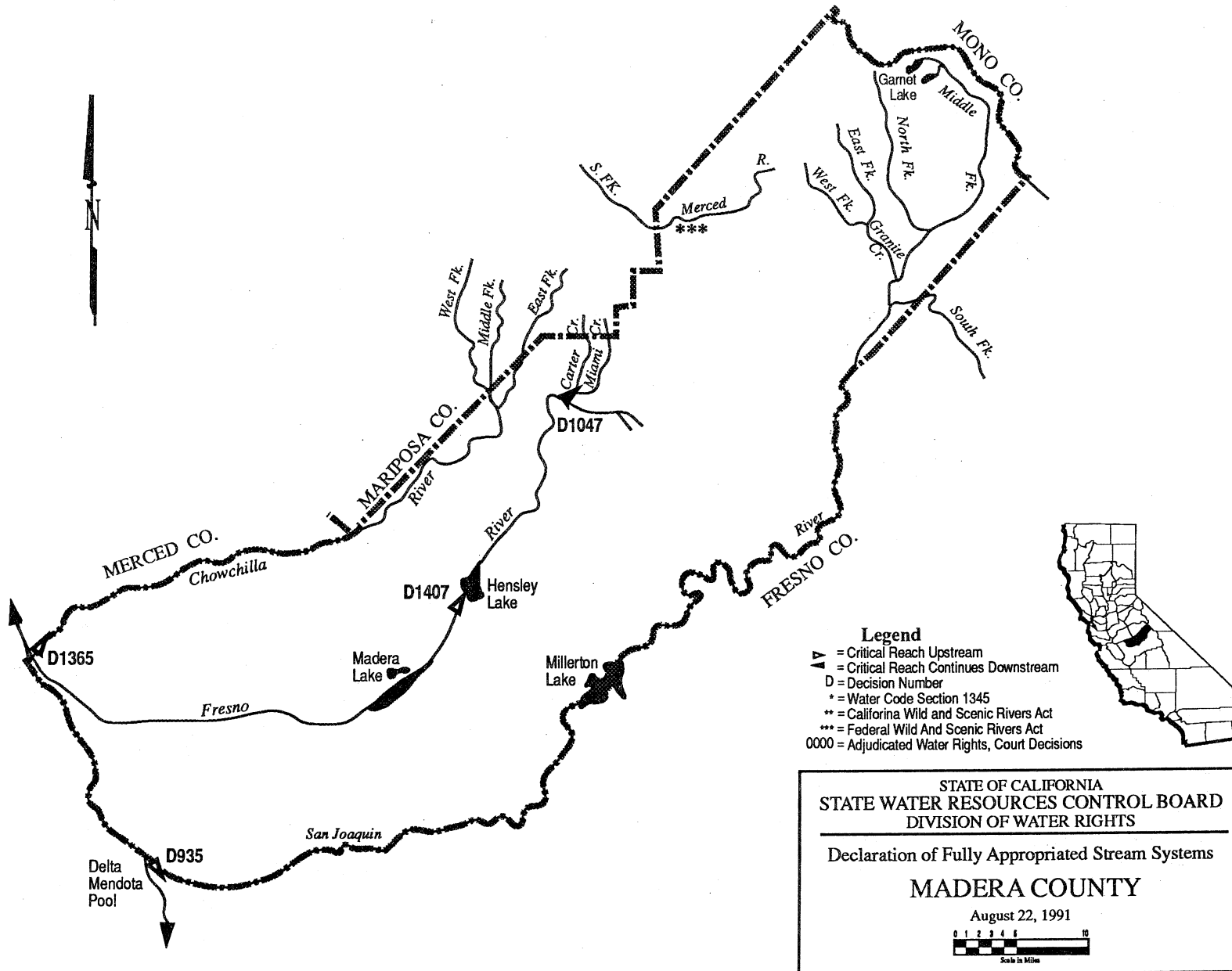
Declaration of Fully Appropriated Stream Systems

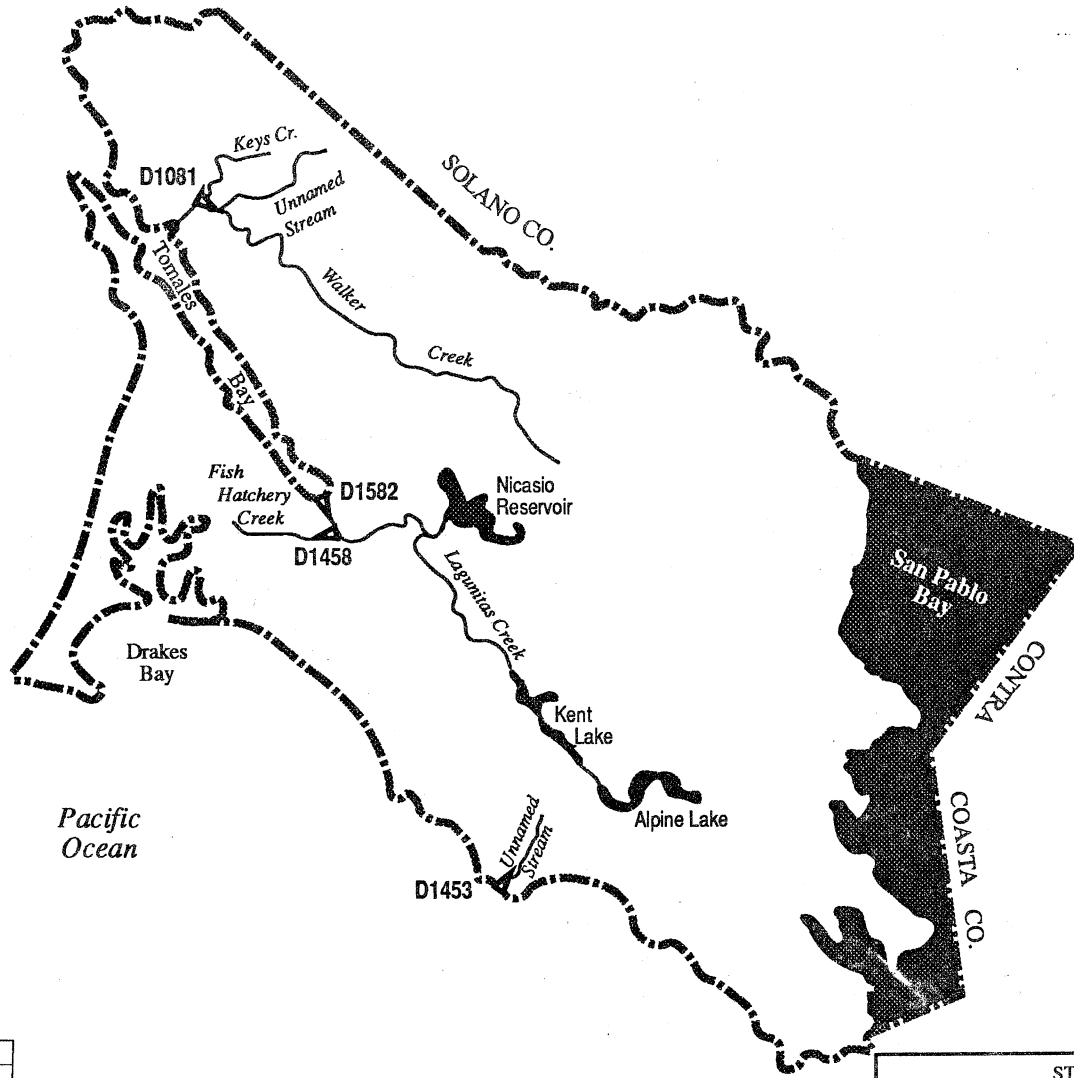
LOS ANGELES COUNTY

August 22, 1991

Scale in Miles







- Legend**
- ▲ = Critical Reach Upstream
 - ▼ = Critical Reach Continues Downstream
 - D = Decision Number
 - * = Water Code Section 1345
 - ** = California Wild and Scenic Rivers Act
 - *** = Federal Wild And Scenic Rivers Act
 - 0000 = Adjudicated Water Rights, Court Decisions

STATE OF CALIFORNIA
 STATE WATER RESOURCES CONTROL BOARD
 DIVISION OF WATER RIGHTS

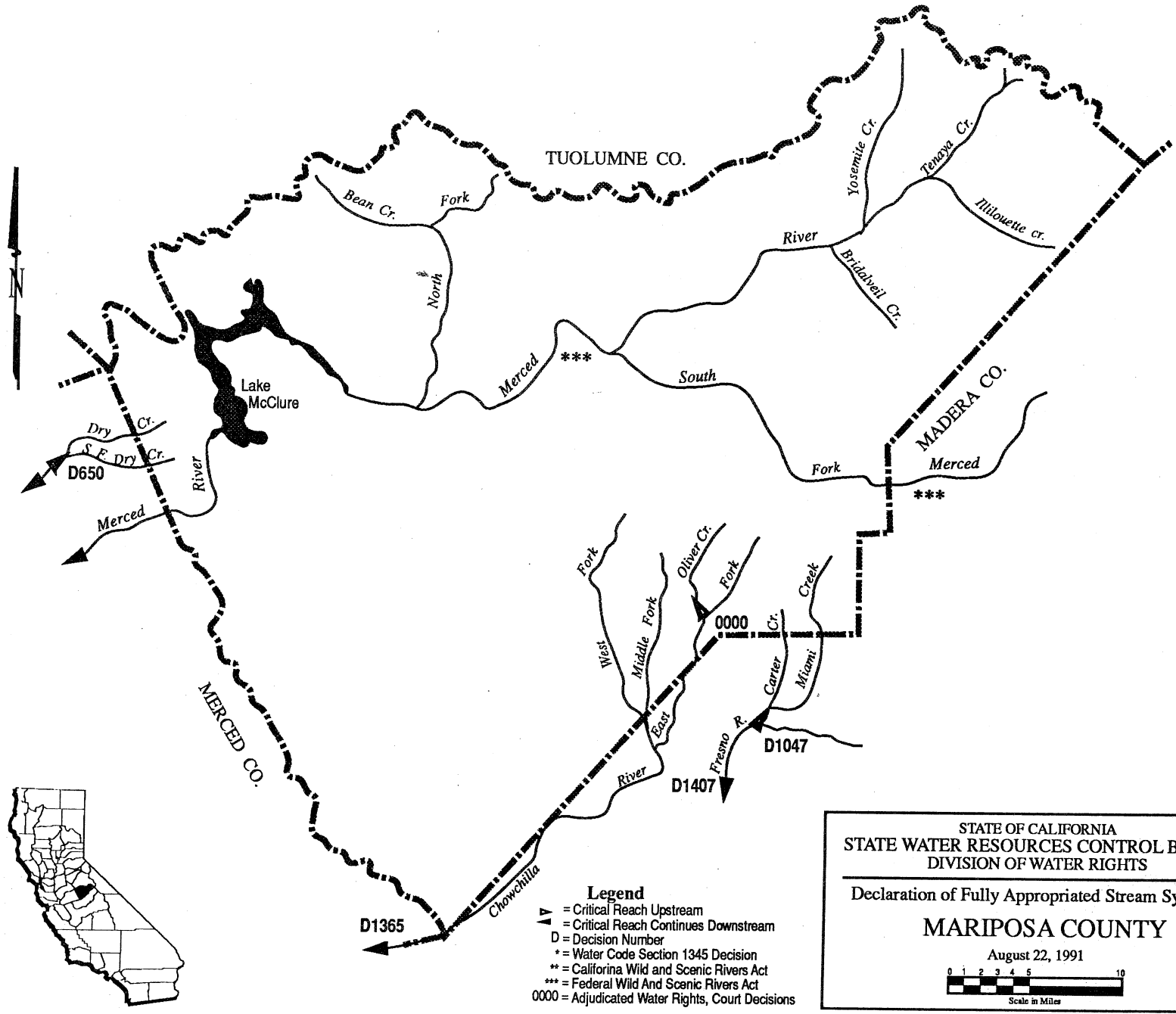
Declaration of Fully Appropriated Stream Systems

MARIN COUNTY

August 22, 1991

Scale in Miles





- Legend**
- ▲ = Critical Reach Upstream
 - ▼ = Critical Reach Continues Downstream
 - D = Decision Number
 - * = Water Code Section 1345 Decision
 - ** = California Wild and Scenic Rivers Act
 - *** = Federal Wild And Scenic Rivers Act
 - 0000 = Adjudicated Water Rights, Court Decisions

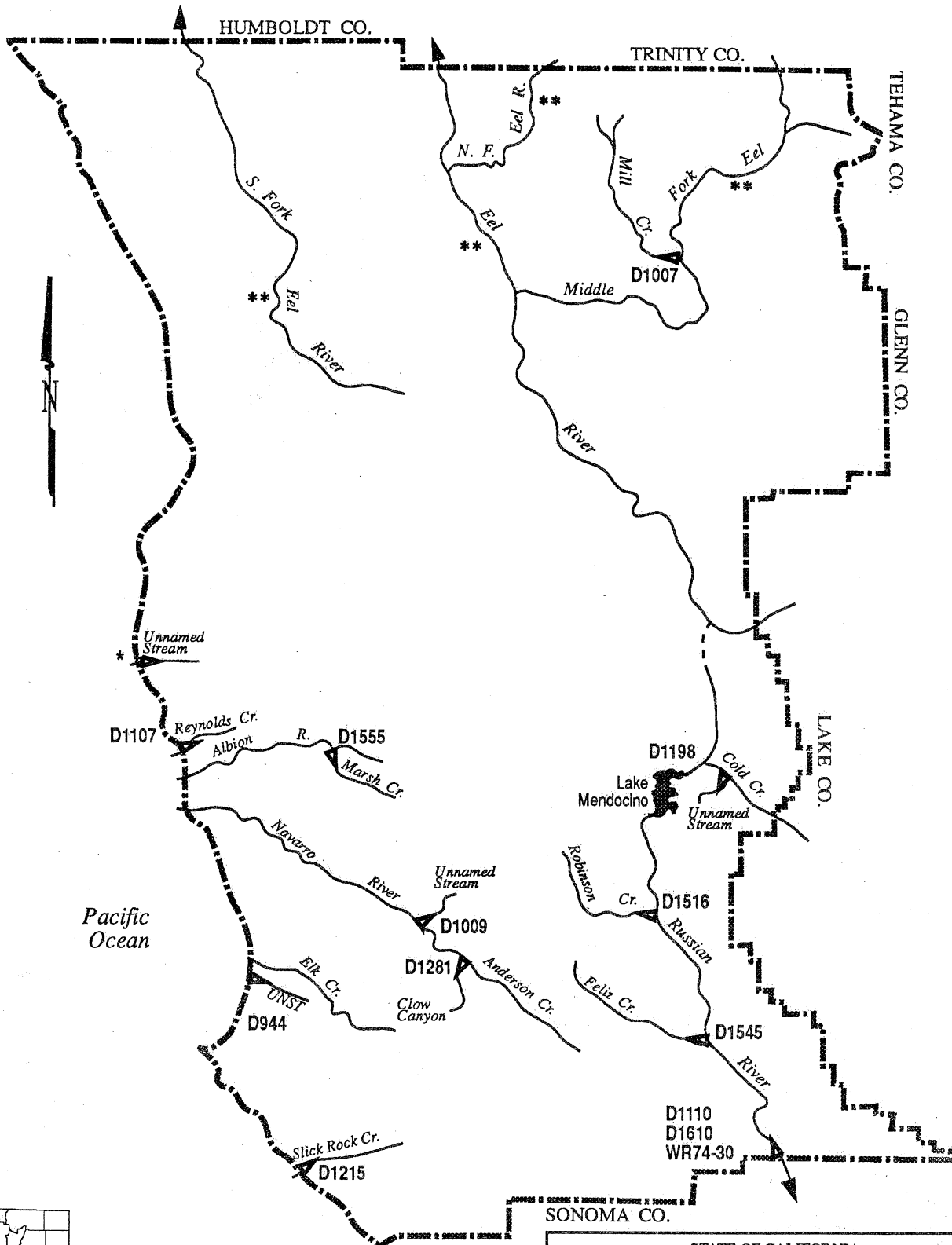
STATE OF CALIFORNIA
STATE WATER RESOURCES CONTROL BOARD
DIVISION OF WATER RIGHTS

Declaration of Fully Appropriated Stream Systems

MARIPOSA COUNTY

August 22, 1991

Scale in Miles



- Legend**
- ▲ = Critical Reach Upstream
 - ▼ = Critical Reach Continues Downstream
 - D = Decision Number
 - * = Water Code Section 1345 Decision
 - ** = California Wild and Scenic Rivers Act
 - *** = Federal Wild And Scenic Rivers Act
 - 0000 = Adjudicated Water Rights, Court Decisions

STATE OF CALIFORNIA
STATE WATER RESOURCES CONTROL BOARD
DIVISION OF WATER RIGHTS

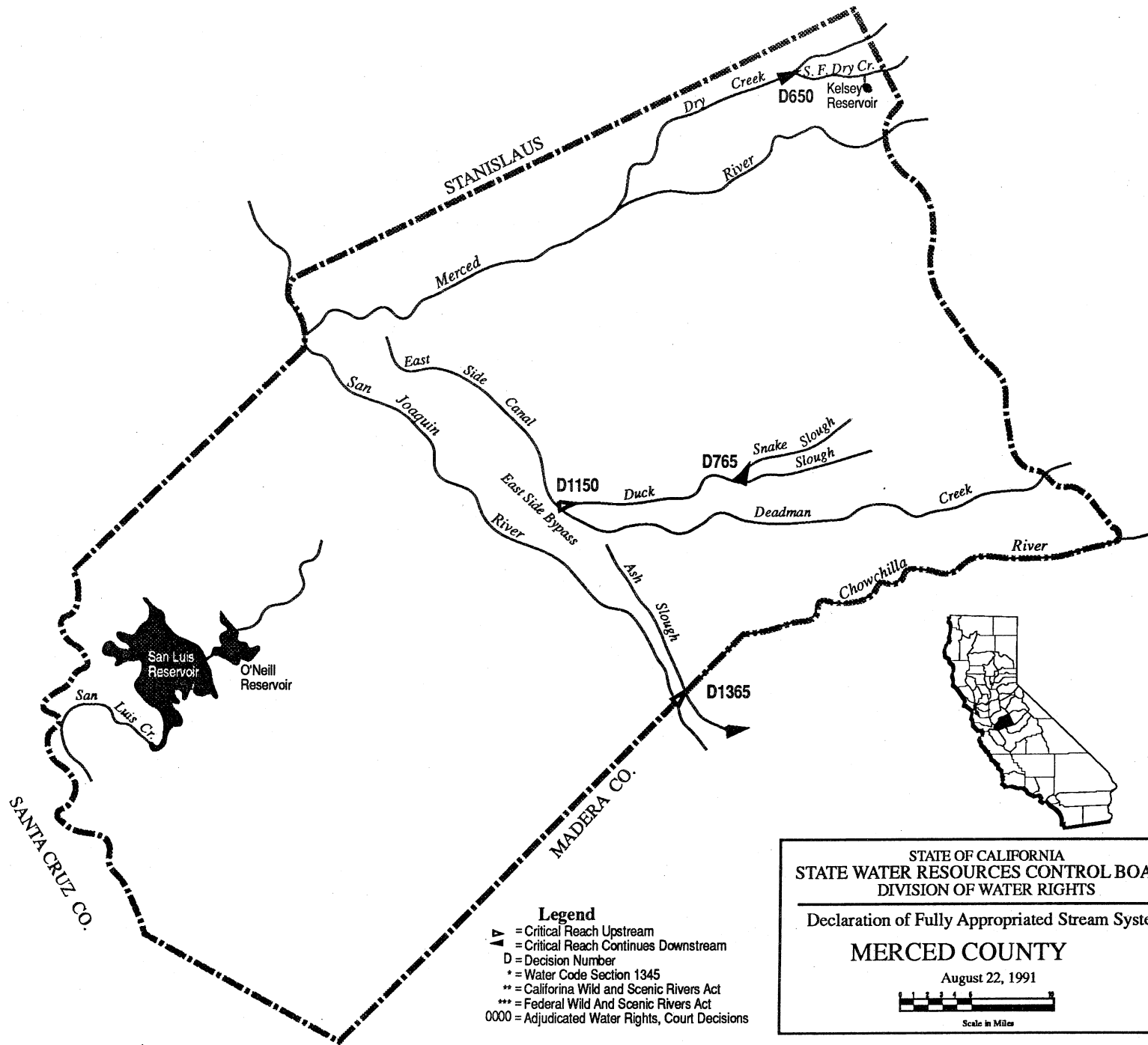
Declaration of Fully Appropriated Stream Systems

MENDOCINO COUNTY

August 22, 1991

Scale in Miles





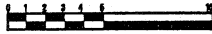
- Legend**
- ▲ = Critical Reach Upstream
 - ▼ = Critical Reach Continues Downstream
 - D = Decision Number
 - * = Water Code Section 1345
 - ** = California Wild and Scenic Rivers Act
 - *** = Federal Wild And Scenic Rivers Act
 - 0000 = Adjudicated Water Rights, Court Decisions

STATE OF CALIFORNIA
 STATE WATER RESOURCES CONTROL BOARD
 DIVISION OF WATER RIGHTS

Declaration of Fully Appropriated Stream Systems

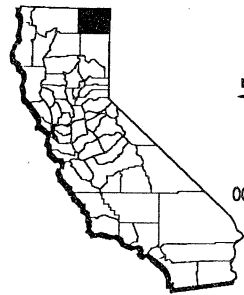
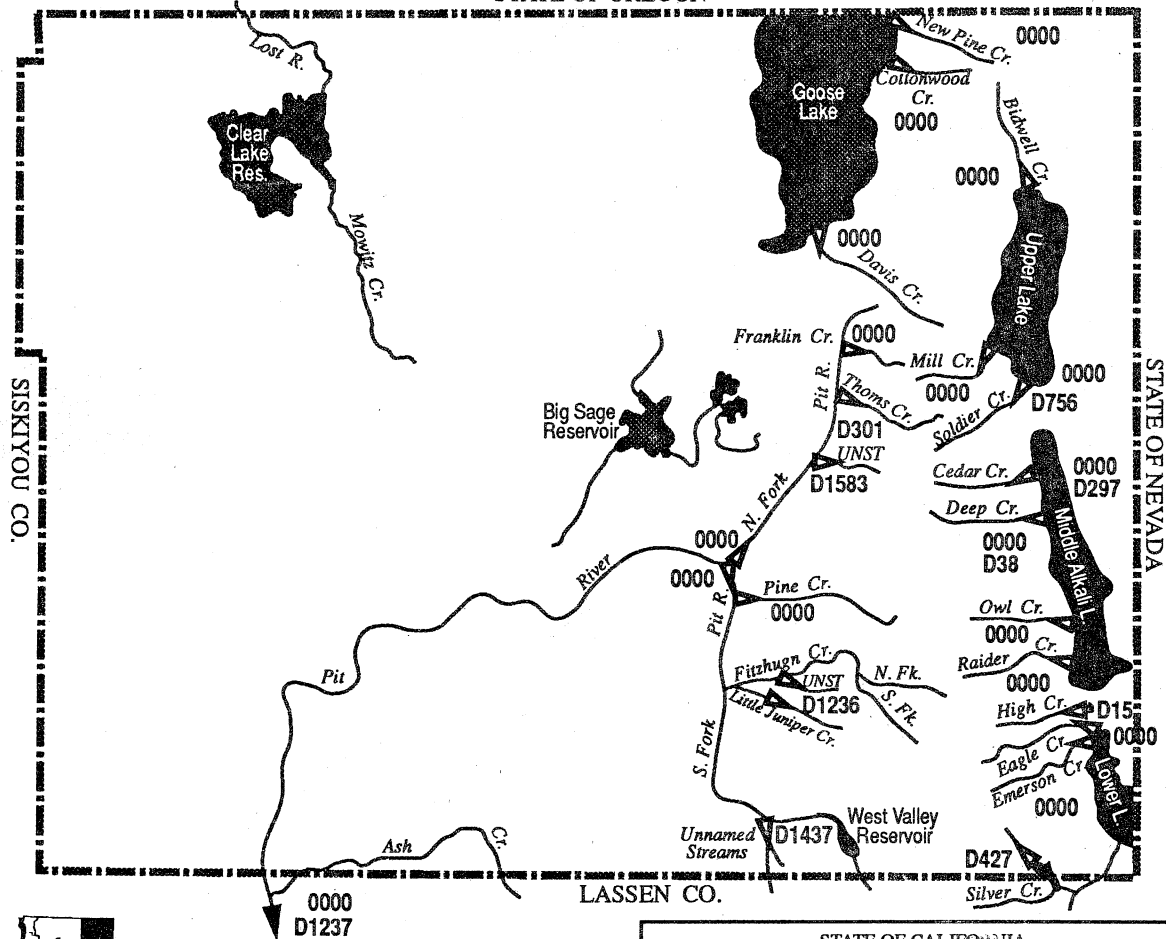
MERCED COUNTY

August 22, 1991


 Scale in Miles



STATE OF OREGON



- Legend**
- ▲ = Critical Reach Upstream
 - ▼ = Critical Reach Continues Downstream
 - D = Decision Number
 - * = Water Code Section 1345
 - ** = California Wild and Scenic Rivers Act
 - *** = Federal Wild And Scenic Rivers Act
 - 0000 = Adjudicated Water Rights, Court Decisions

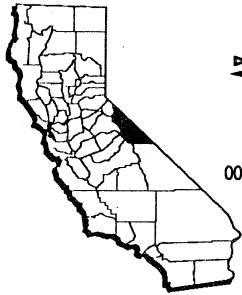
STATE OF CALIFORNIA
 STATE WATER RESOURCES CONTROL BOARD
 DIVISION OF WATER RIGHTS

Declaration of Fully Appropriated Stream Systems

MODOC COUNTY

August 22, 1991





- Legend**
- ▲ = Critical Reach Upstream
 - ▼ = Critical Reach Continues Downstream
 - D = Decision Number
 - * = Water Code Section 1345
 - ** = California Wild and Scenic Rivers Act
 - *** = Federal Wild And Scenic Rivers Act
 - 0000 = Adjudicated Water Rights, Court Decisions

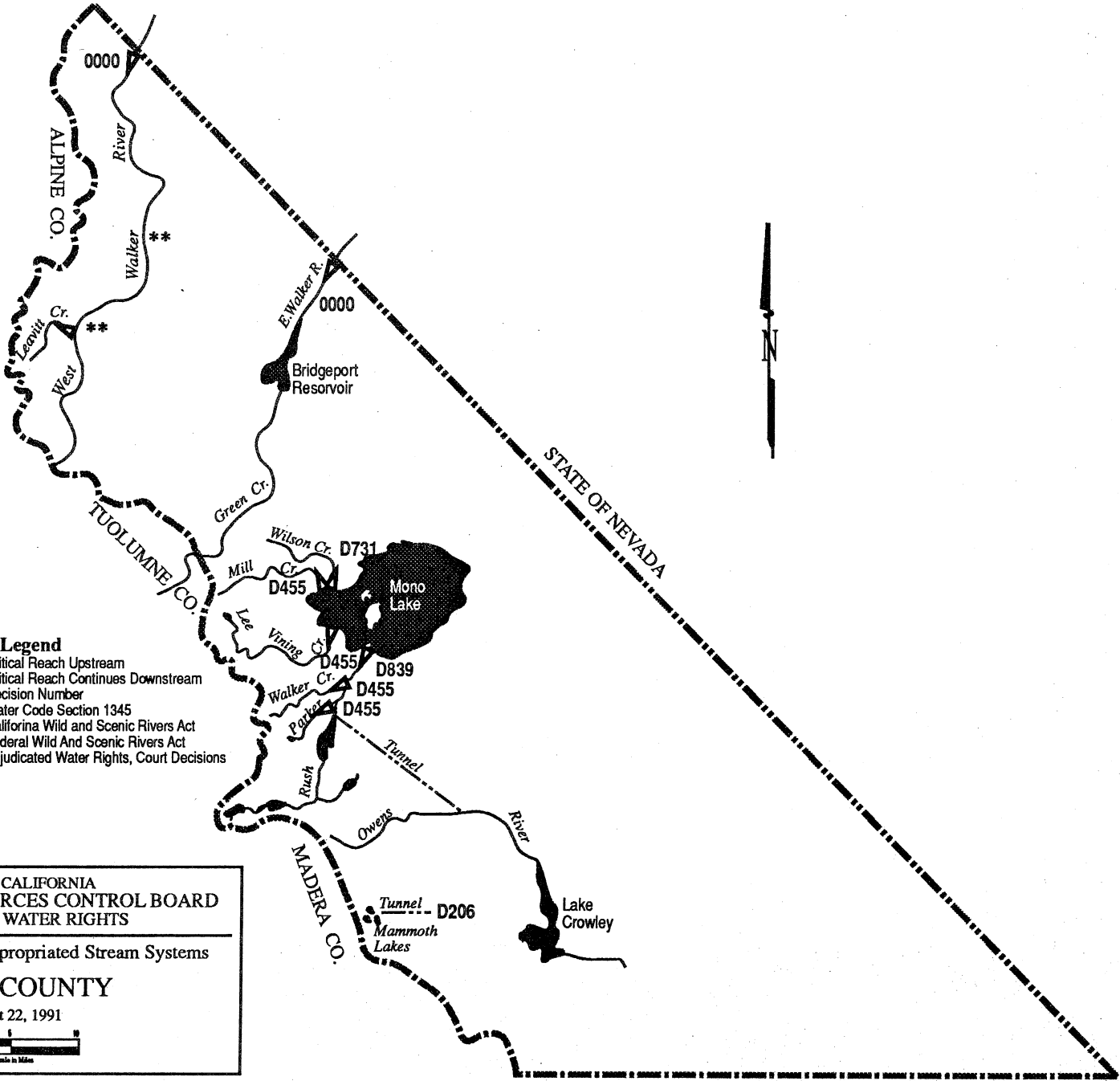
STATE OF CALIFORNIA
 STATE WATER RESOURCES CONTROL BOARD
 DIVISION OF WATER RIGHTS

Declaration of Fully Appropriated Stream Systems

MONO COUNTY

August 22, 1991

Scale in Miles




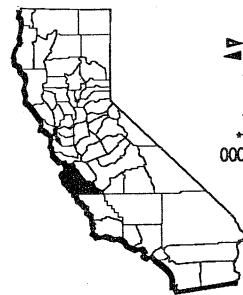
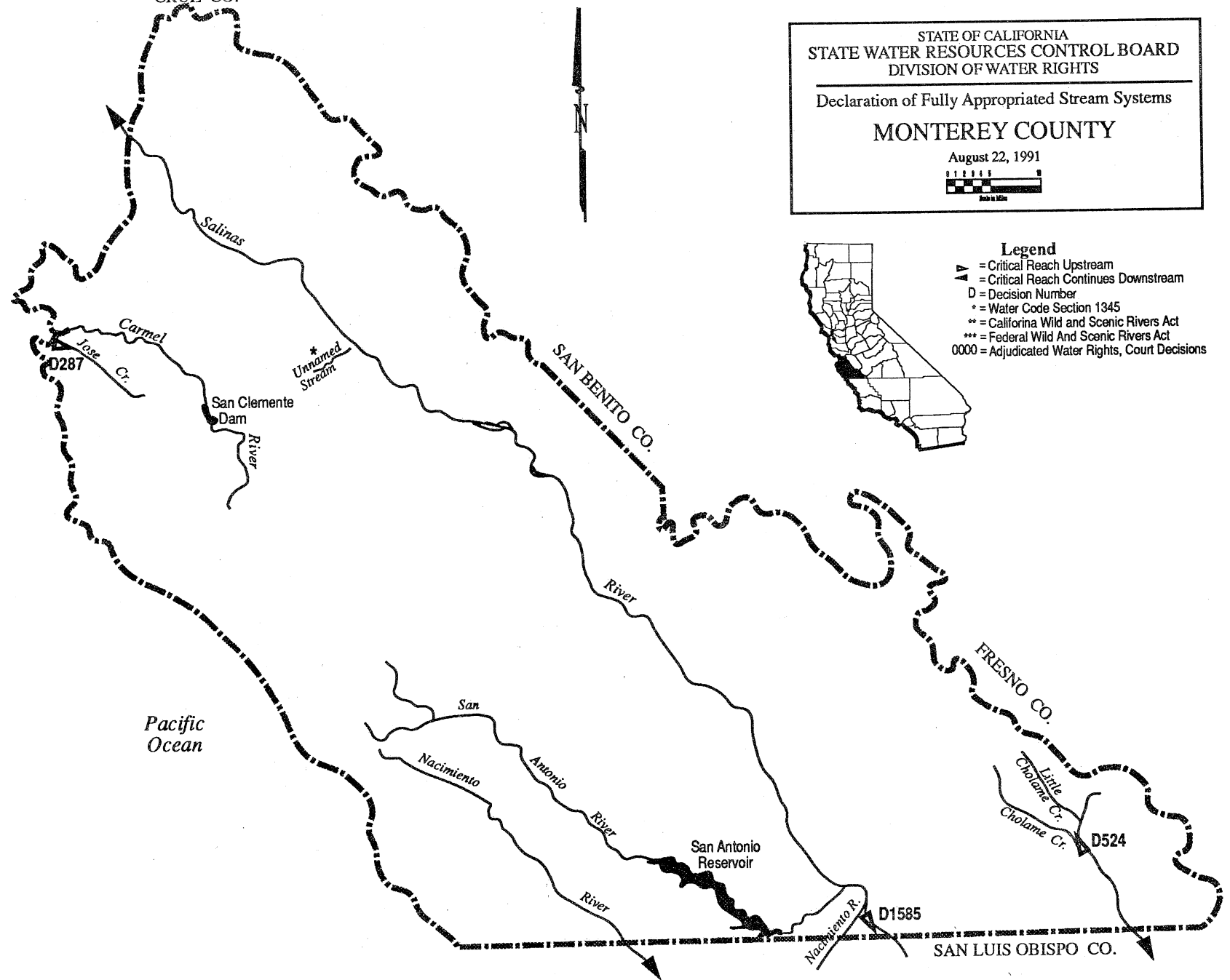
INYO CO.

SANTA CRUZ CO.

STATE OF CALIFORNIA
 STATE WATER RESOURCES CONTROL BOARD
 DIVISION OF WATER RIGHTS

Declaration of Fully Appropriated Stream Systems
MONTEREY COUNTY

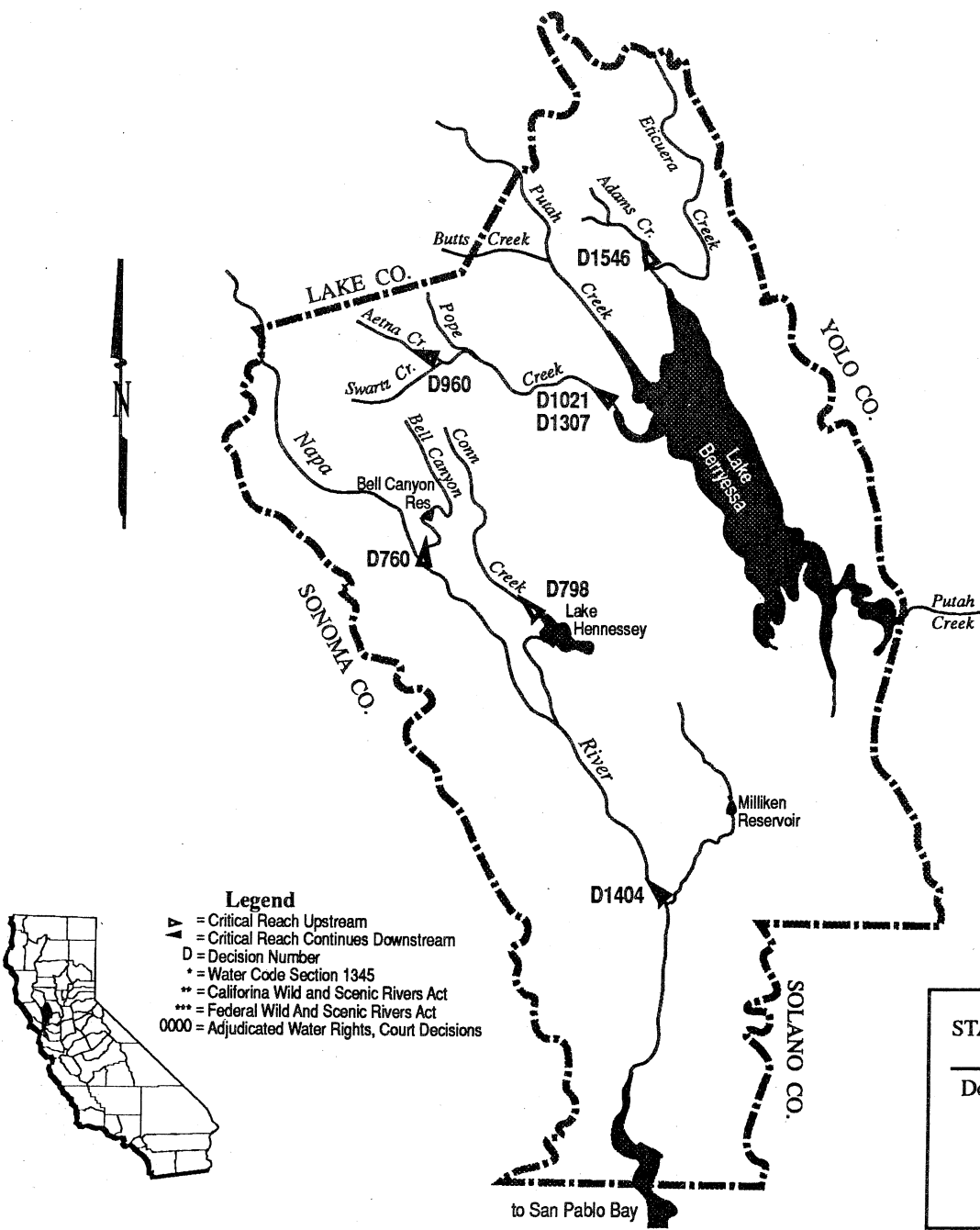
August 22, 1991

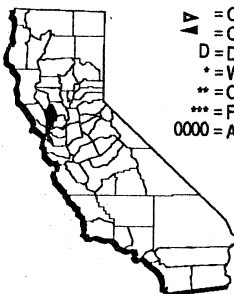
- Legend**
- ▲ = Critical Reach Upstream
 - ▼ = Critical Reach Continues Downstream
 - D = Decision Number
 - * = Water Code Section 1345
 - ** = California Wild and Scenic Rivers Act
 - *** = Federal Wild And Scenic Rivers Act
 - 0000 = Adjudicated Water Rights, Court Decisions

Pacific Ocean

SAN LUIS OBISPO CO.



- Legend**
- ▲ = Critical Reach Upstream
 - ▼ = Critical Reach Continues Downstream
 - D = Decision Number
 - * = Water Code Section 1345
 - ** = California Wild and Scenic Rivers Act
 - *** = Federal Wild And Scenic Rivers Act
 - 0000 = Adjudicated Water Rights, Court Decisions



STATE OF CALIFORNIA
STATE WATER RESOURCES CONTROL BOARD
DIVISION OF WATER RIGHTS

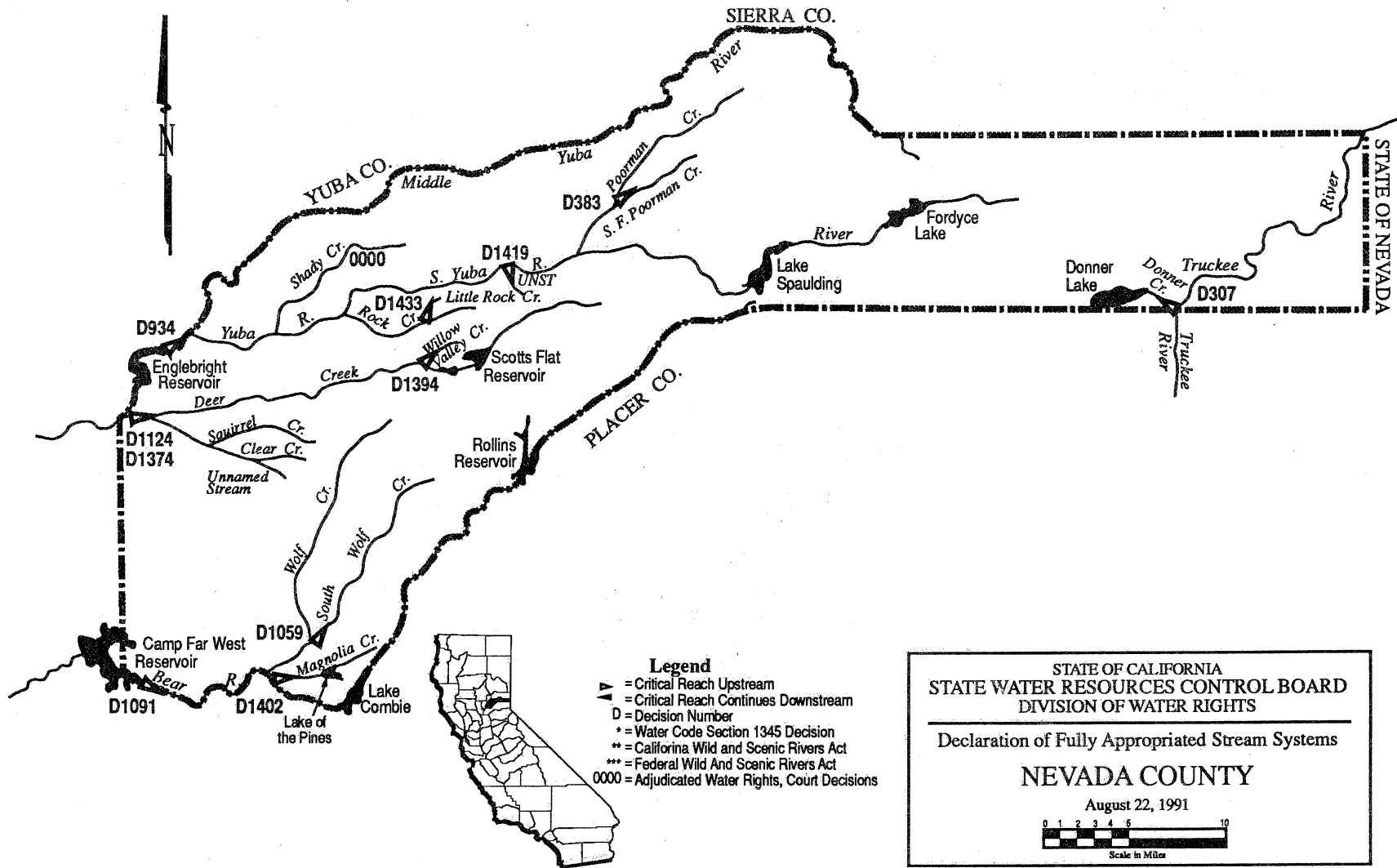
Declaration of Fully Appropriated Stream Systems

NAPA COUNTY

August 22, 1991

0 1 2 3 4 5 10
Scale in Miles

to San Pablo Bay



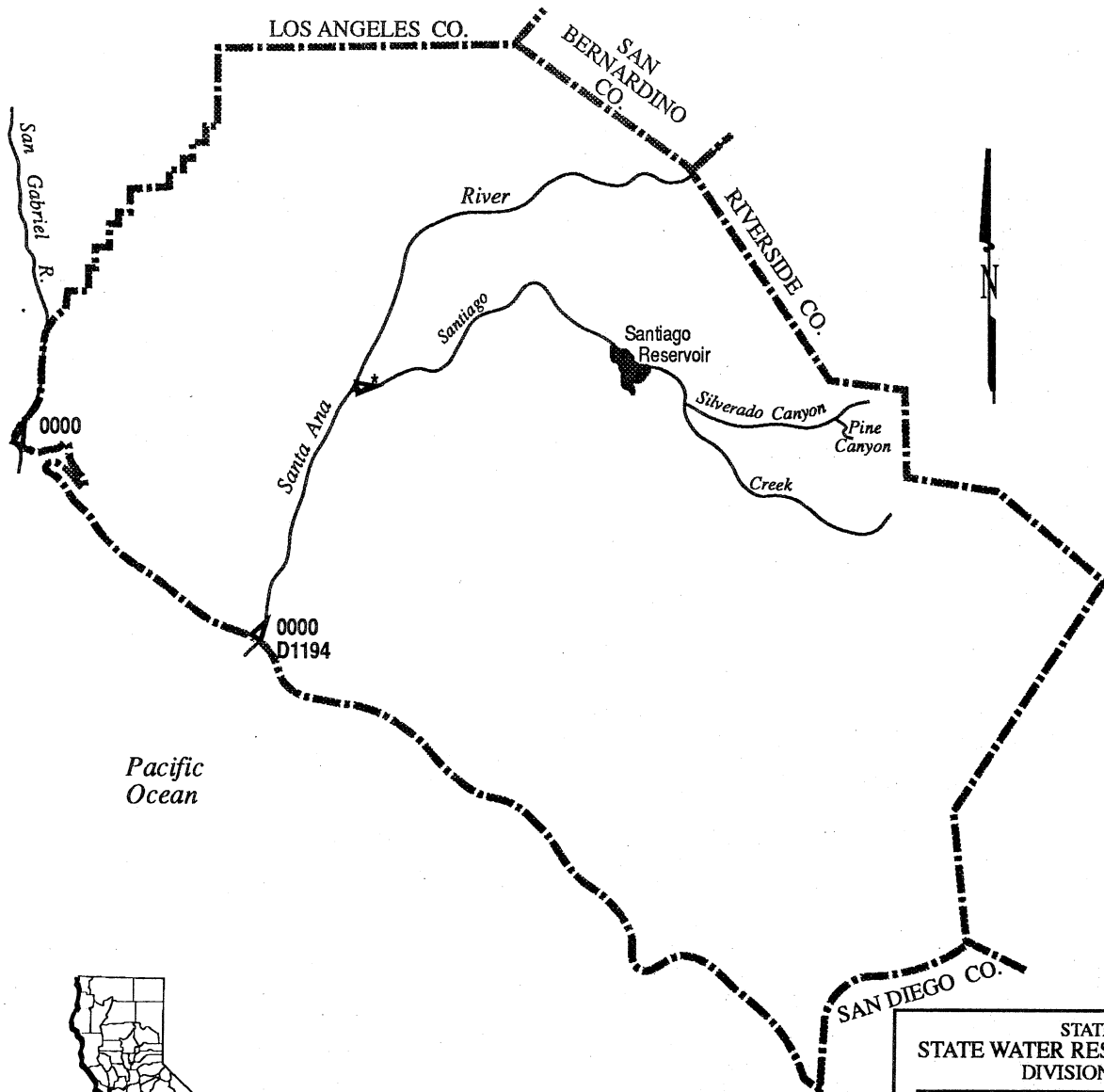
STATE OF CALIFORNIA
 STATE WATER RESOURCES CONTROL BOARD
 DIVISION OF WATER RIGHTS

Declaration of Fully Appropriated Stream Systems

NEVADA COUNTY

August 22, 1991

0 1 2 3 4 5 6 7 8 9 10
 Scale in Miles



- Legend**
- ▲ = Critical Reach Upstream
 - ▼ = Critical Reach Continues Downstream
 - D = Decision Number
 - * = Water Code Section 1345
 - ** = California Wild and Scenic Rivers Act
 - *** = Federal Wild And Scenic Rivers Act
 - 0000 = Adjudicated Water Rights, Court Decisions

STATE OF CALIFORNIA
STATE WATER RESOURCES CONTROL BOARD
DIVISION OF WATER RIGHTS

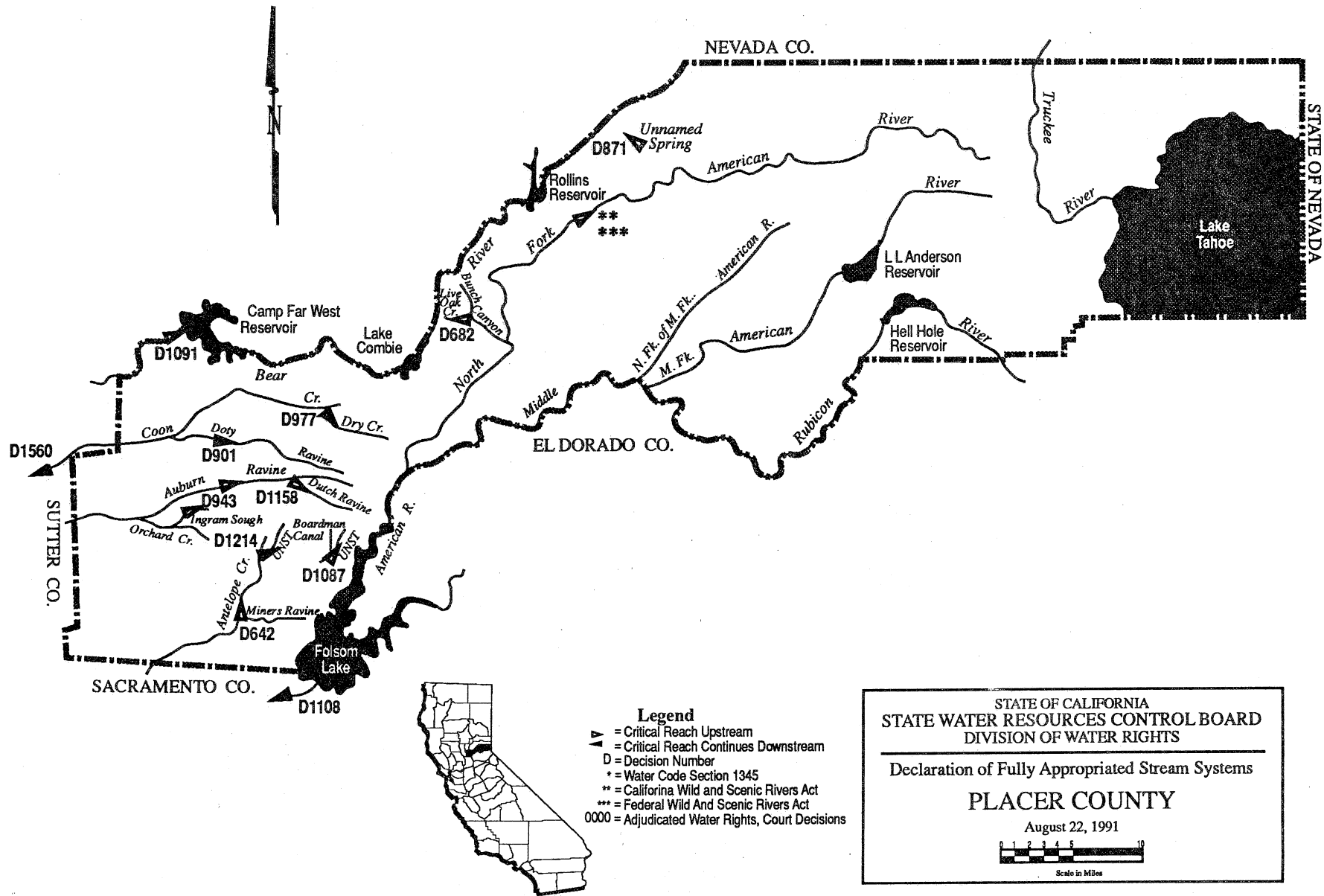
Declaration of Fully Appropriated Stream Systems

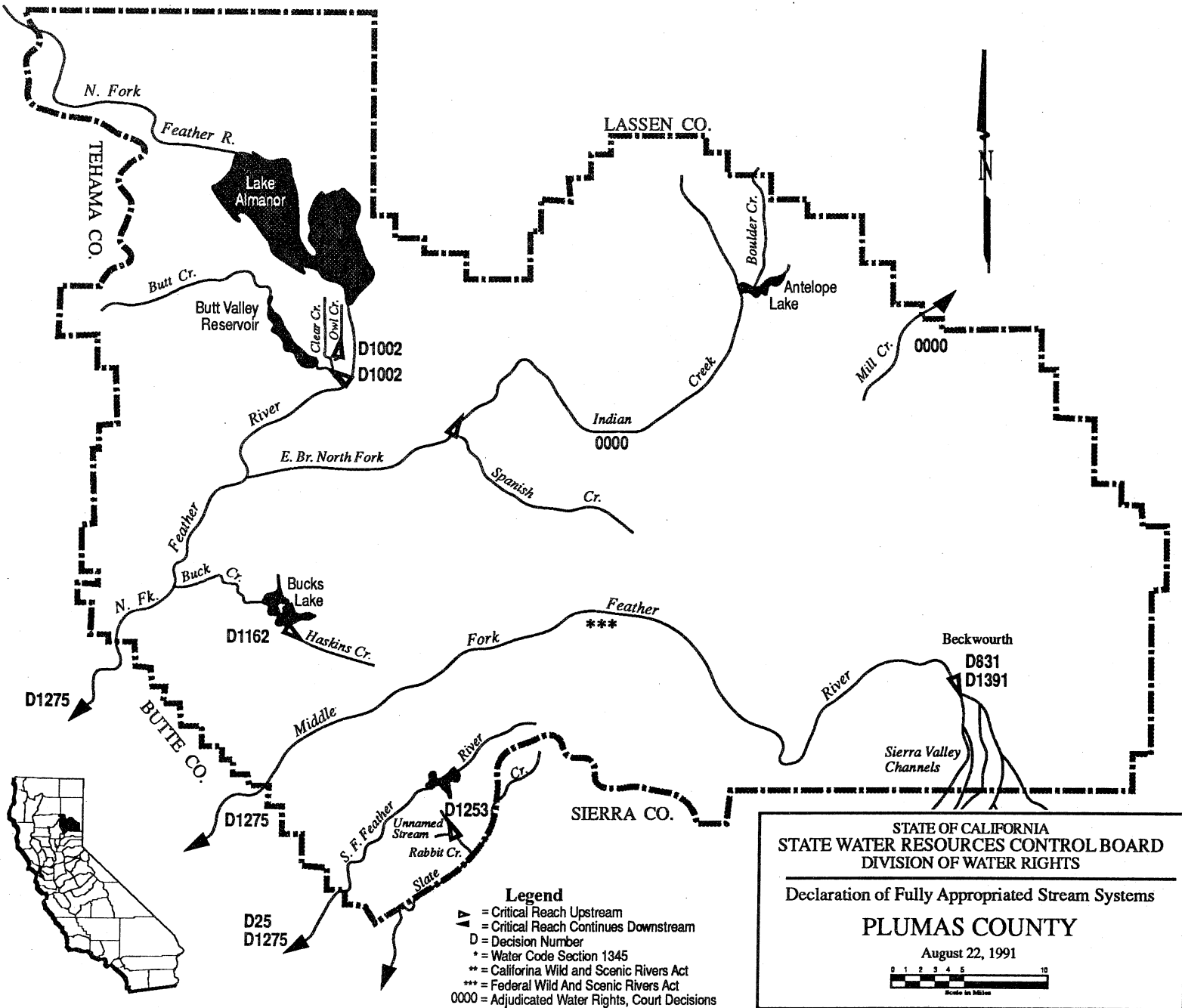
ORANGE COUNTY

August 22, 1991

Scale in Miles







- Legend**
- ▲ = Critical Reach Upstream
 - ▼ = Critical Reach Continues Downstream
 - D = Decision Number
 - * = Water Code Section 1345
 - ** = California Wild and Scenic Rivers Act
 - *** = Federal Wild And Scenic Rivers Act
 - 0000 = Adjudicated Water Rights, Court Decisions

STATE OF CALIFORNIA
 STATE WATER RESOURCES CONTROL BOARD
 DIVISION OF WATER RIGHTS

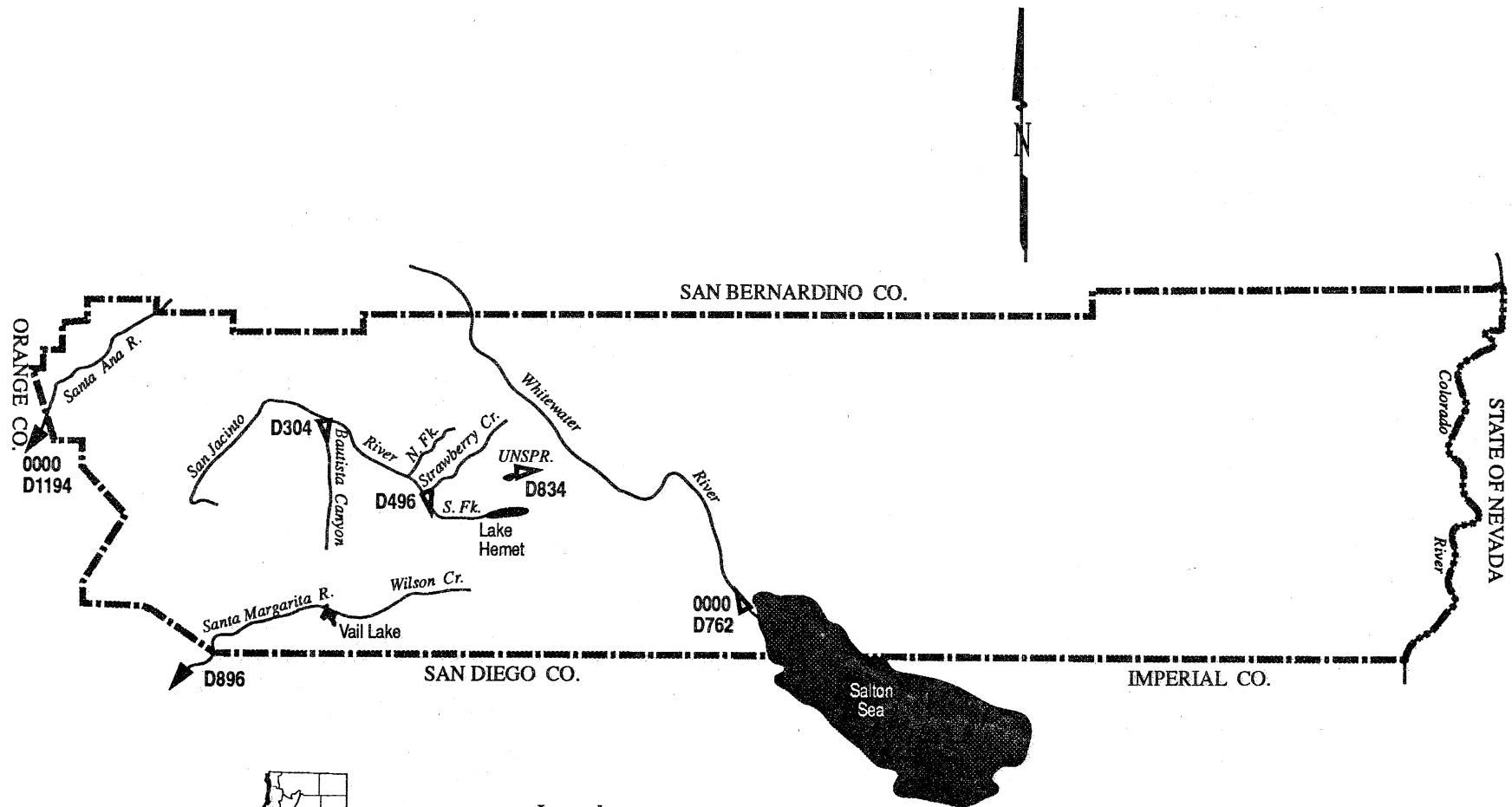
Declaration of Fully Appropriated Stream Systems

PLUMAS COUNTY

August 22, 1991

0 1 2 3 4 5 10
 Miles





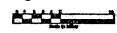
- Legend**
- ▲ = Critical Reach Upstream
 - ▼ = Critical Reach Continues Downstream
 - D = Decision Number
 - * = Water Code Section 1345 Decision
 - ** = California Wild and Scenic Rivers Act
 - *** = Federal Wild And Scenic Rivers Act
 - 0000 = Adjudicated Water Rights, Court Decisions

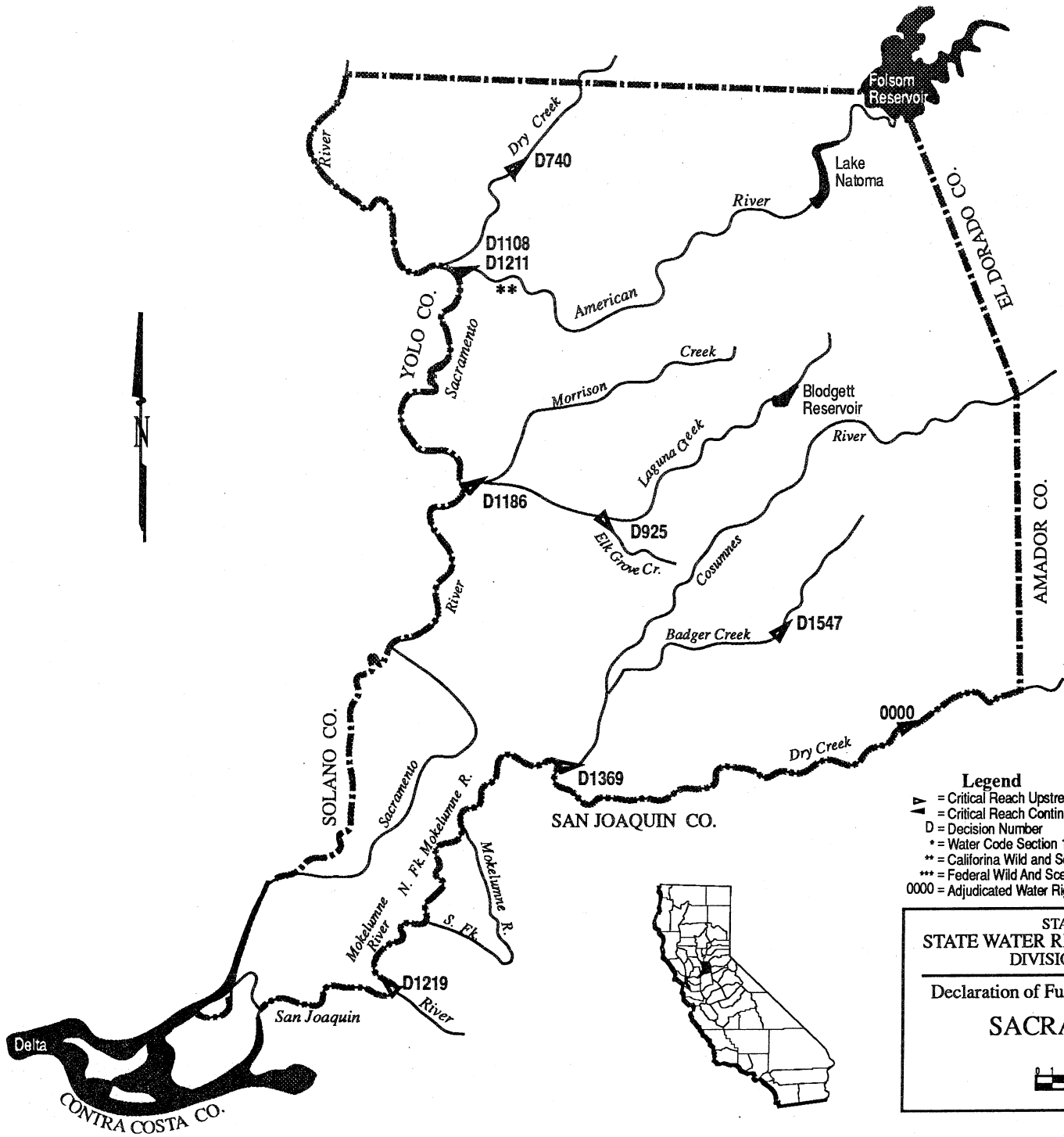
STATE OF CALIFORNIA
 STATE WATER RESOURCES CONTROL BOARD
 DIVISION OF WATER RIGHTS

Declaration of Fully Appropriated Stream Systems

RIVERSIDE COUNTY

August 22, 1991



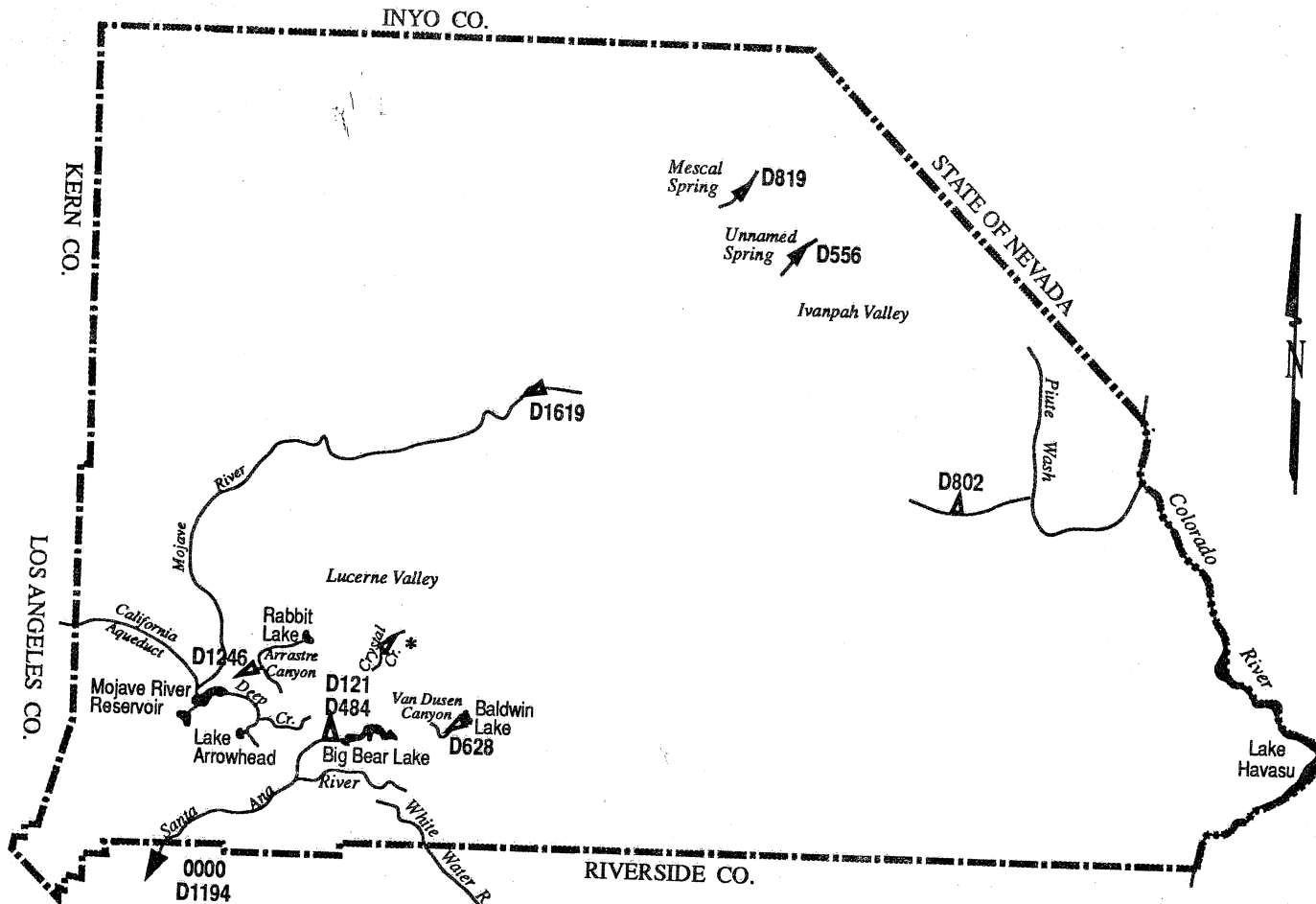
- Legend**
- ▲ = Critical Reach Upstream
 - ▼ = Critical Reach Continues Downstream
 - D = Decision Number
 - * = Water Code Section 1345
 - ** = California Wild and Scenic Rivers Act
 - *** = Federal Wild And Scenic Rivers Act
 - 0000 = Adjudicated Water Rights, Court Decisions

STATE OF CALIFORNIA
 STATE WATER RESOURCES CONTROL BOARD
 DIVISION OF WATER RIGHTS

Declaration of Fully Appropriated Stream Systems
SACRAMENTO COUNTY

August 22, 1991

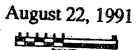
0 1 2 3 4 5 10
 Scale in Miles

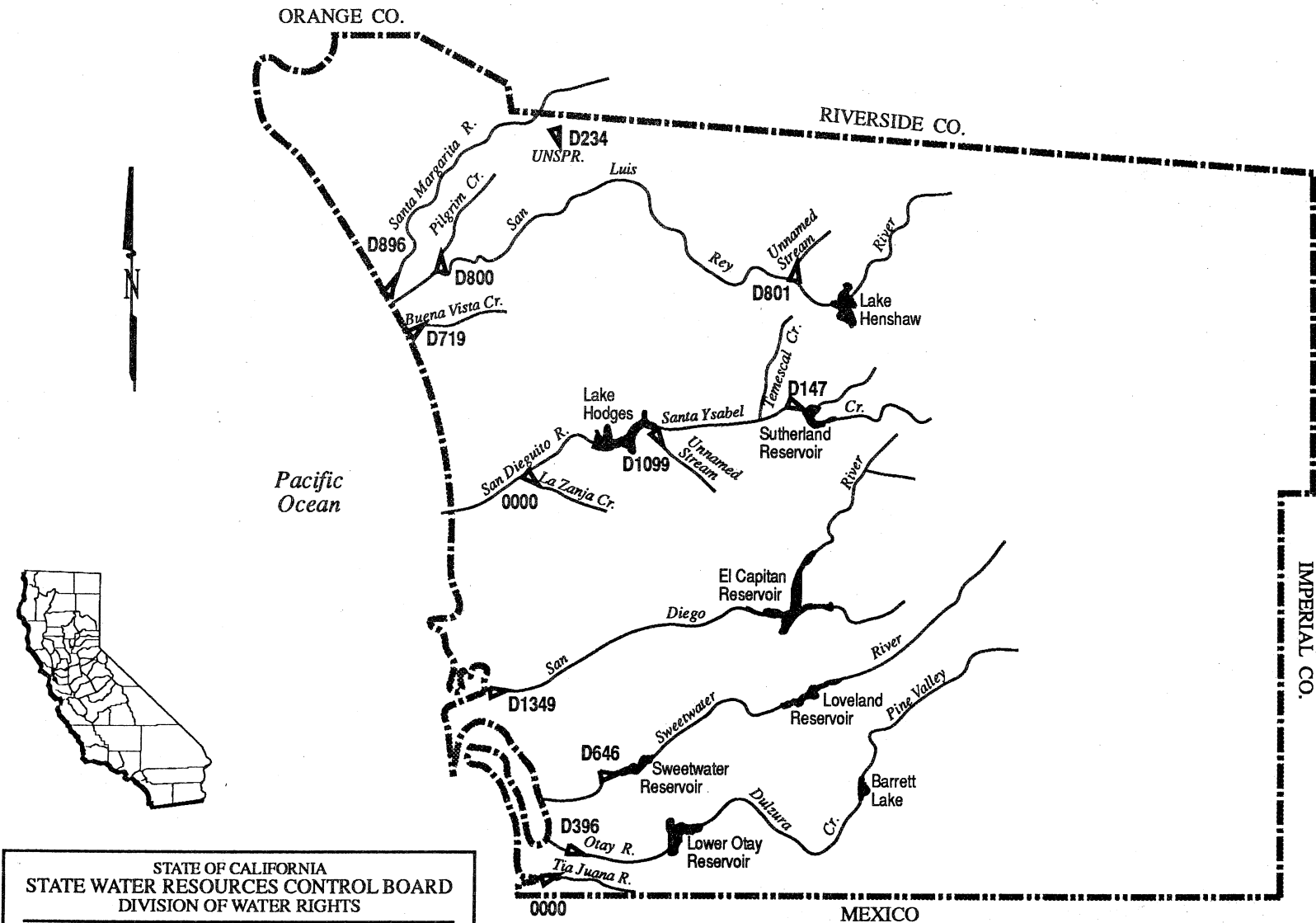


- Legend**
- ▲ = Critical Reach Upstream
 - ▼ = Critical Reach Continues Downstream
 - D = Decision Number
 - * = Water Code Section 1345 Decision
 - ** = California Wild and Scenic Rivers Act
 - *** = Federal Wild And Scenic Rivers Act
 - 0000 = Adjudicated Water Rights, Court Decisions

STATE OF CALIFORNIA
 STATE WATER RESOURCES CONTROL BOARD
 DIVISION OF WATER RIGHTS

Declaration of Fully Appropriated Stream Systems
SAN BERNARDINO COUNTY
 August 22, 1991





STATE OF CALIFORNIA
 STATE WATER RESOURCES CONTROL BOARD
 DIVISION OF WATER RIGHTS

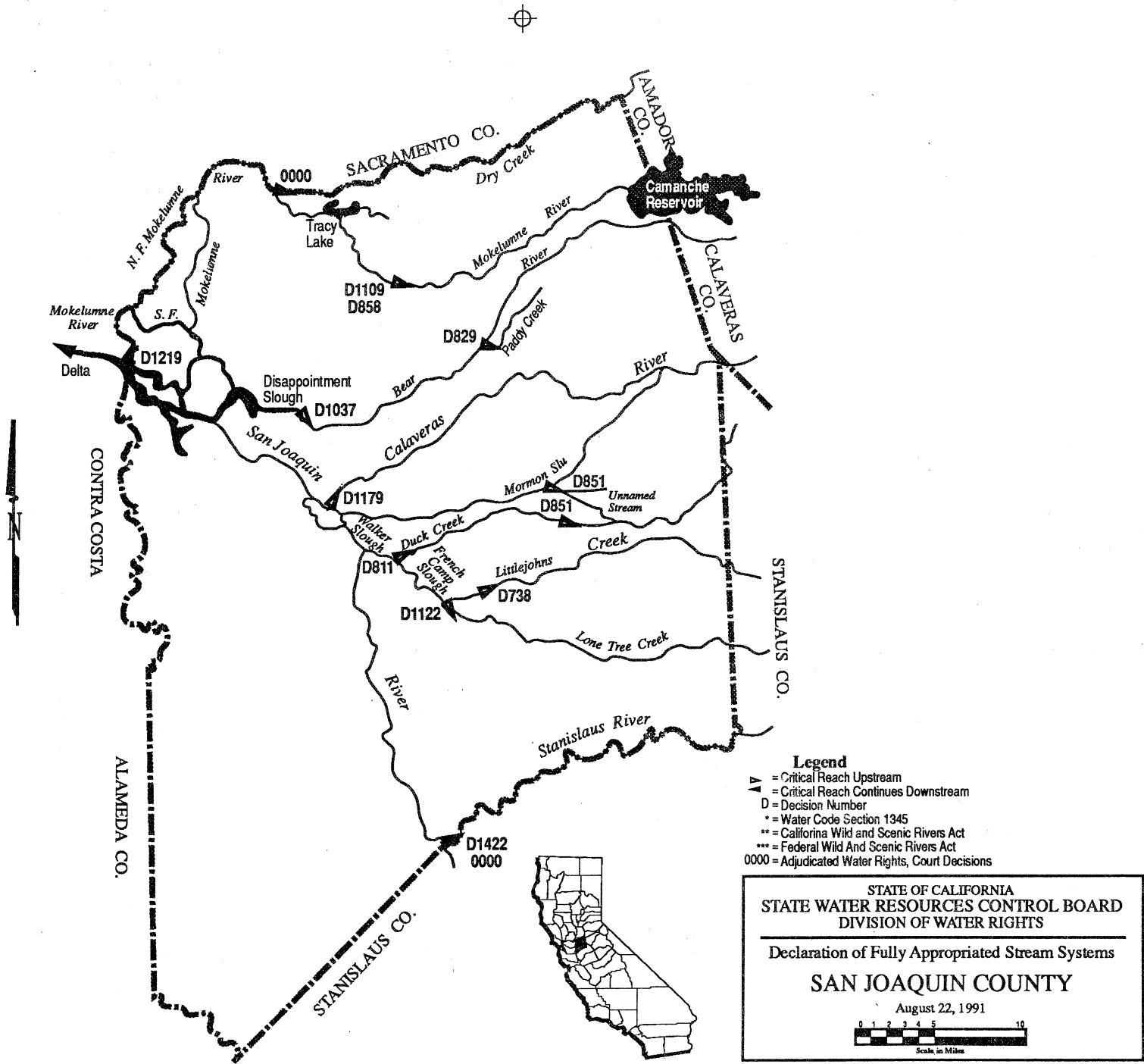
Declaration of Fully Appropriated Stream Systems

SAN DIEGO COUNTY

August 22, 1991

Scale in Miles

- Legend**
- ▲ = Critical Reach Upstream
 - ▼ = Critical Reach Continues Downstream
 - D = Decision Number
 - * = Water Code Section 1345
 - ** = California Wild and Scenic Rivers Act
 - *** = Federal Wild And Scenic Rivers Act
 - 0000 = Adjudicated Water Rights, Court Decisions



SAN FRANCISCO CO.

San Francisco Bay

D928

San Pedro Cr.

D1373

Pilarcitos Cr.

Purisima Cr.

0000

Pacific Ocean

0000

San Gregorio Cr.

D194

Pescadero Cr.

D1567

Butano Cr.



D315

SANTA CRUZ CO.

SANTA CLARA CO.



Legend

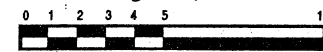
-  = Critical Reach Upstream
-  = Critical Reach Continues Downstream
- D = Decision Number
- * = Water Code Section 1345
- ** = California Wild and Scenic Rivers Act
- *** = Federal Wild And Scenic Rivers Act
- 0000 = Adjudicated Water Rights, Court Decisions

STATE OF CALIFORNIA
STATE WATER RESOURCES CONTROL BOARD
DIVISION OF WATER RIGHTS

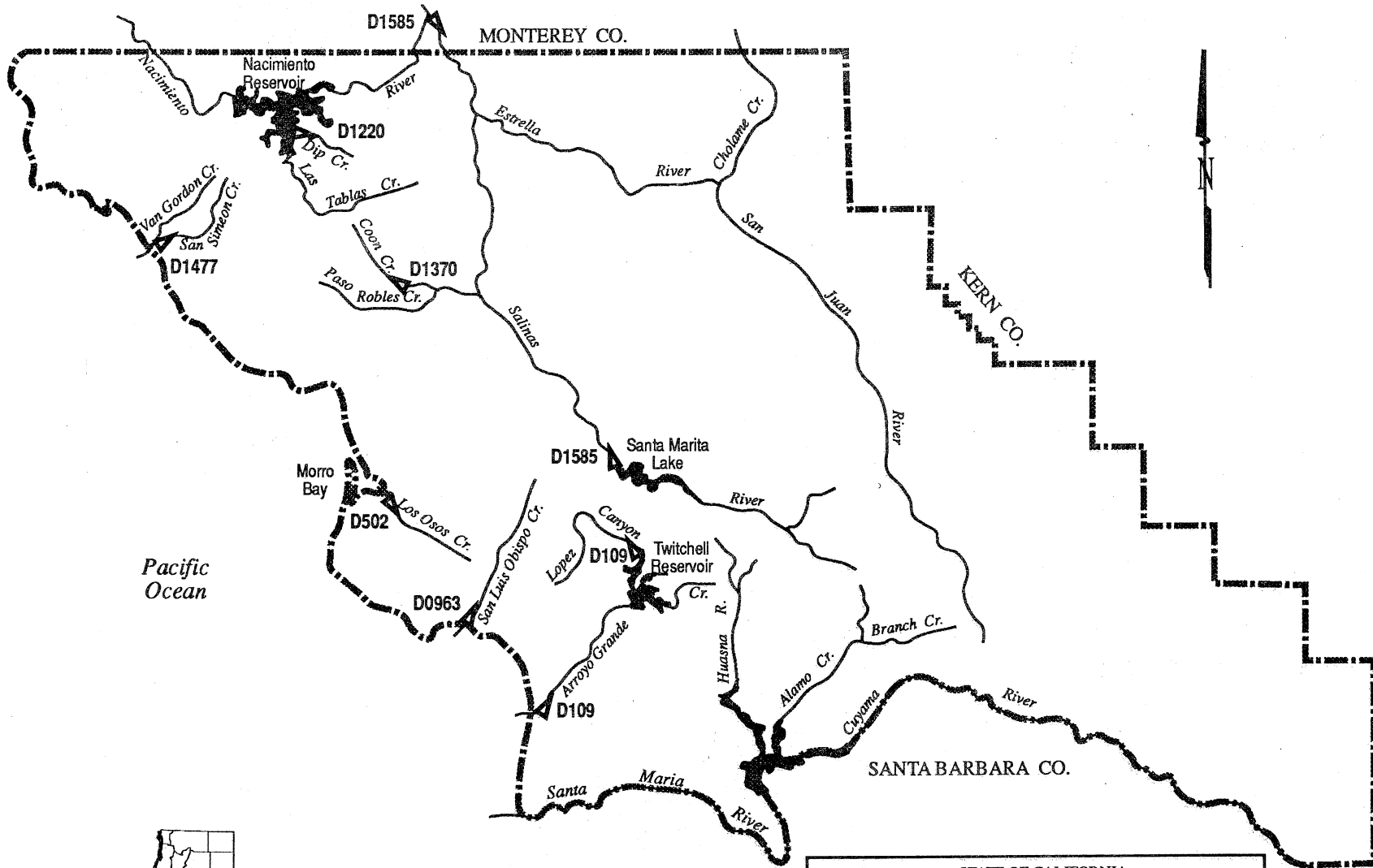
Declaration of Fully Appropriated Stream Systems

SAN MATEO COUNTY

August 22, 1991



Scale in Miles



Pacific Ocean



- Legend**
- ▲ = Critical Reach Upstream
 - ▼ = Critical Reach Continues Downstream
 - D = Decision Number
 - * = Water Code Section 1345 Decision
 - ** = California Wild and Scenic Rivers Act
 - *** = Federal Wild And Scenic Rivers Act
 - 0000 = Adjudicated Water Rights, Court Decisions

STATE OF CALIFORNIA
STATE WATER RESOURCES CONTROL BOARD
DIVISION OF WATER RIGHTS


Declaration of Fully Appropriated Stream Systems

SAN LUIS OBISPO COUNTY

August 22, 1991

Scale in Miles





STATE OF CALIFORNIA
 STATE WATER RESOURCES CONTROL BOARD
 DIVISION OF WATER RIGHTS

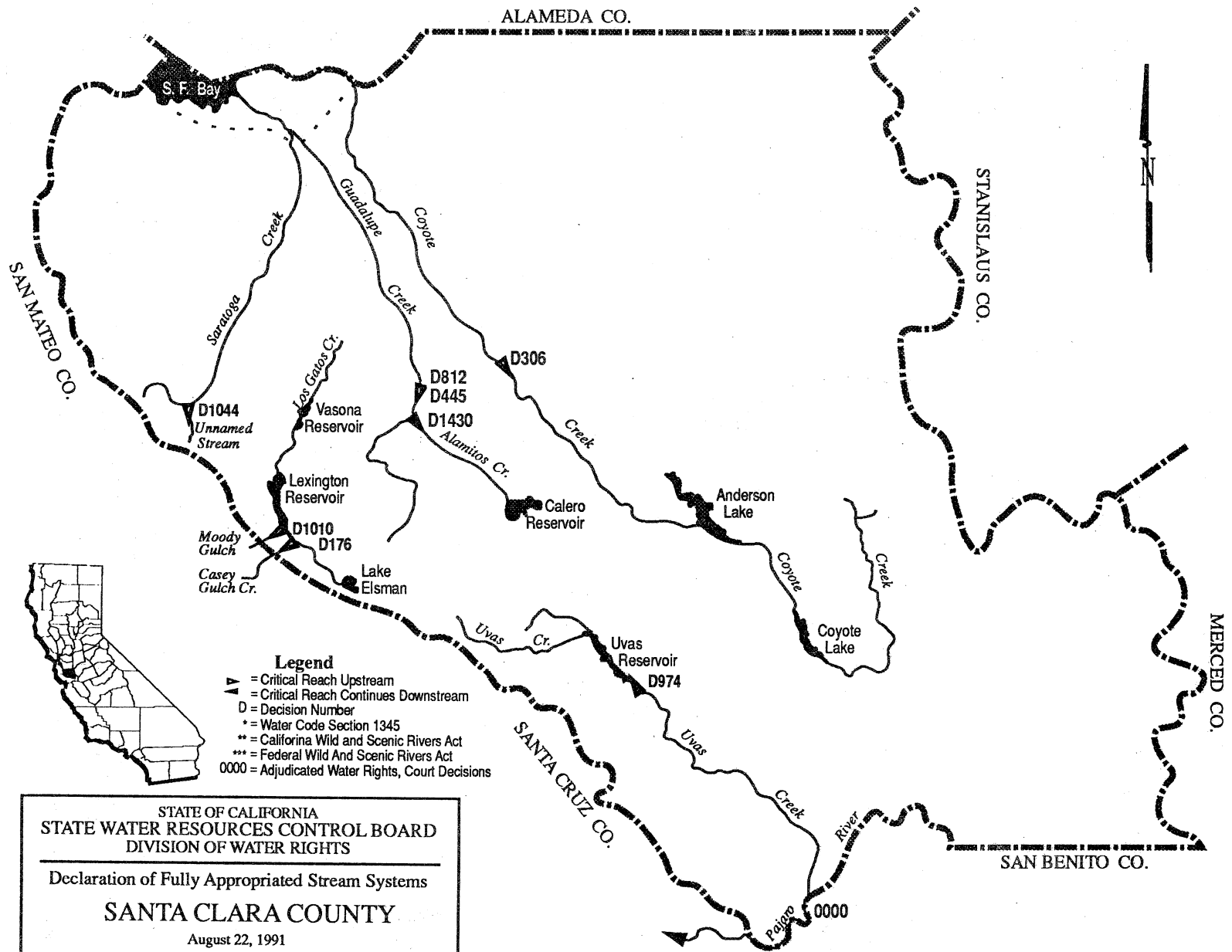
Declaration of Fully Appropriated Stream Systems
SANTA BARBARA COUNTY
 August 22, 1991

0 1 2 3 4 5 10
 Scale in Miles



- Legend**
- ▲ = Critical Reach Upstream
 - ▼ = Critical Reach Continues Downstream
 - D = Decision Number
 - * = Water Code Section 1345 Decision
 - ** = California Wild and Scenic Rivers Act
 - *** = Federal Wild And Scenic Rivers Act
 - 0000 = Adjudicated Water Rights, Court Decisions





- Legend**
- ▲ = Critical Reach Upstream
 - ▼ = Critical Reach Continues Downstream
 - D = Decision Number
 - = Water Code Section 1345
 - ** = California Wild and Scenic Rivers Act
 - *** = Federal Wild And Scenic Rivers Act
 - 0000 = Adjudicated Water Rights, Court Decisions

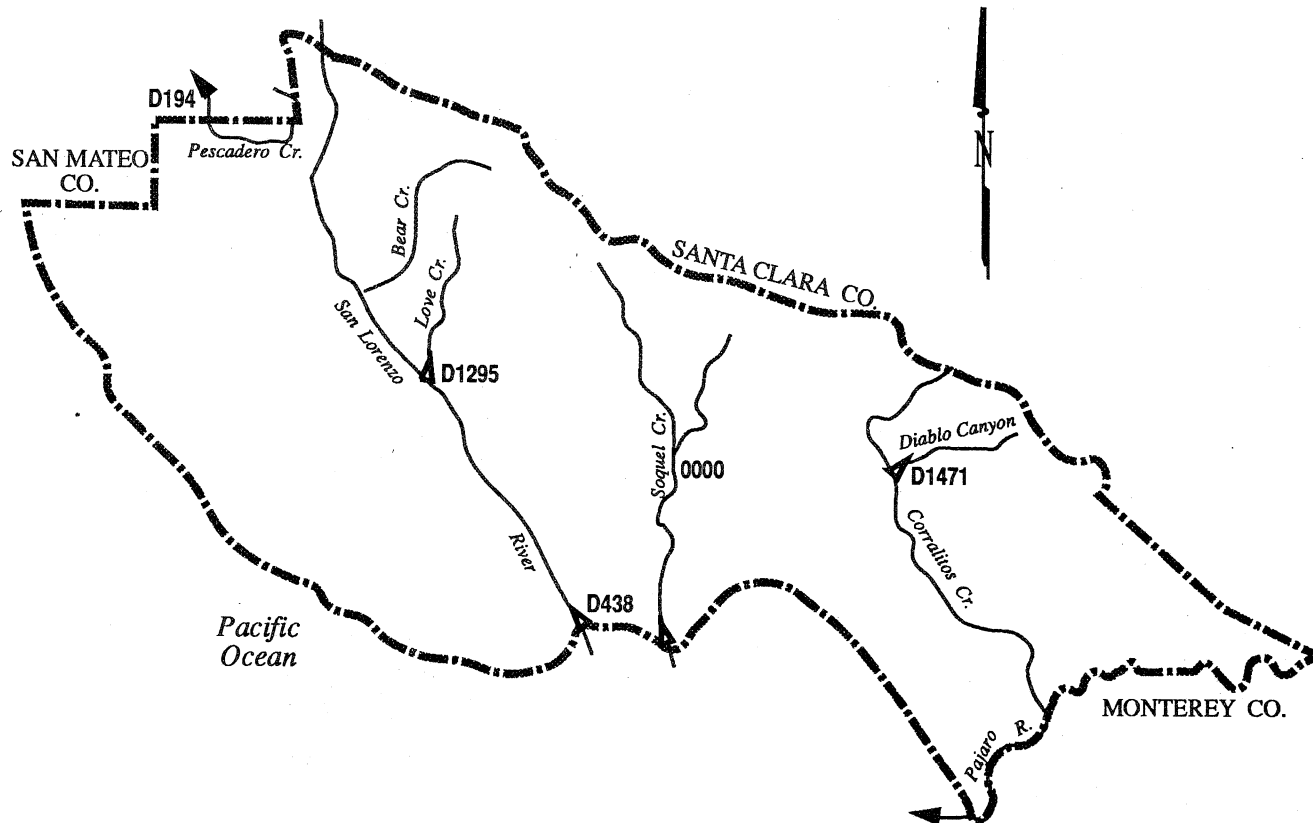
STATE OF CALIFORNIA
 STATE WATER RESOURCES CONTROL BOARD
 DIVISION OF WATER RIGHTS

Declaration of Fully Appropriated Stream Systems
SANTA CLARA COUNTY

August 22, 1991

Scale in Miles





- Legend**
- ▲ = Critical Reach Upstream
 - ▼ = Critical Reach Continues Downstream
 - D = Decision Number
 - * = Water Code Section 1345
 - ** = California Wild and Scenic Rivers Act
 - *** = Federal Wild And Scenic Rivers Act
 - 0000 = Adjudicated Water Rights, Court Decisions

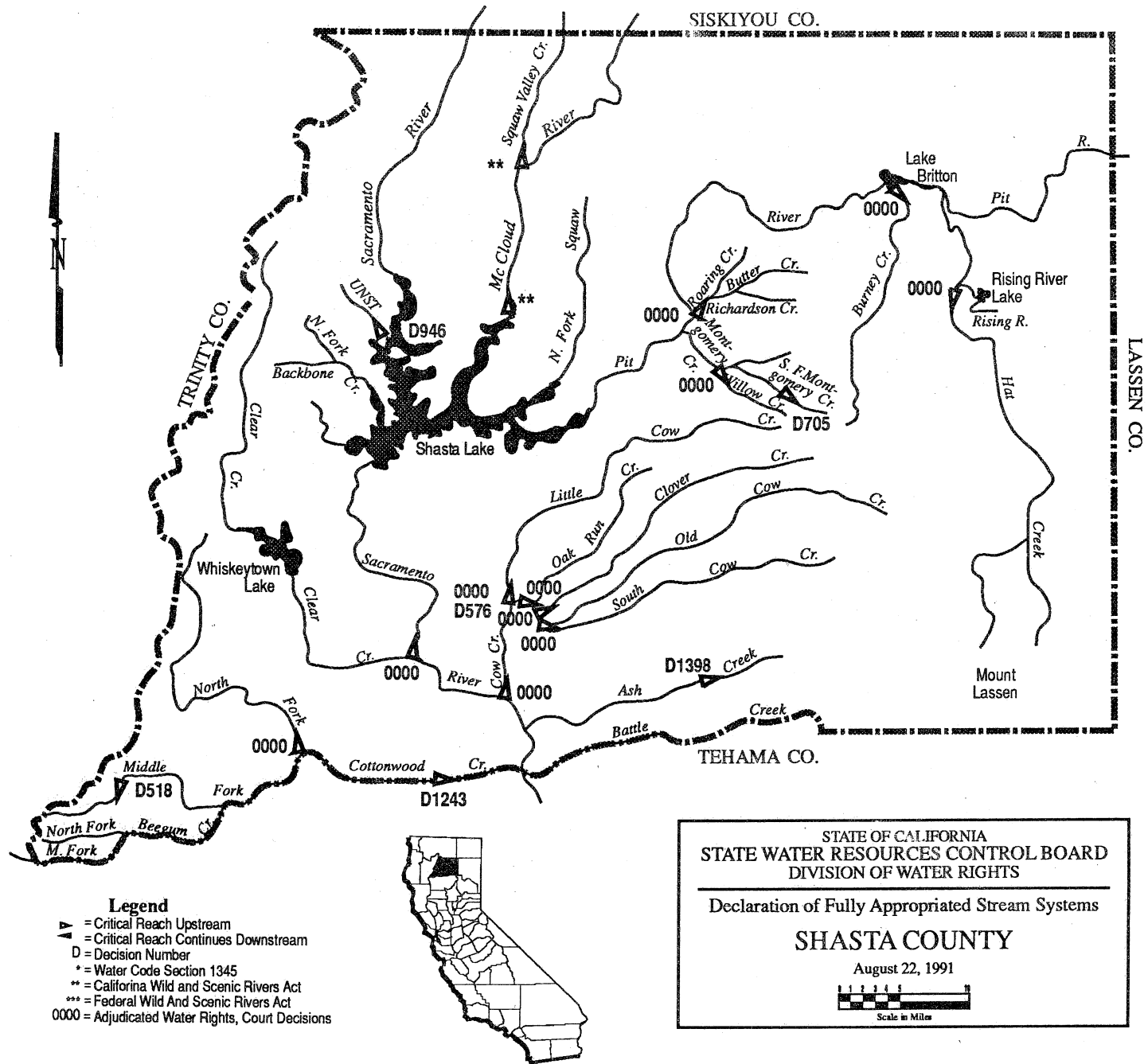
STATE OF CALIFORNIA
STATE WATER RESOURCES CONTROL BOARD
DIVISION OF WATER RIGHTS

Declaration of Fully Appropriated Stream Systems

SANTA CRUZ COUNTY

August 22, 1991

0 1 2 3 4 5 10
Scale in Miles



SISKIYOU CO.

LASSEN CO.

TEHAMA CO.

TRINITY CO.



UNST
D946

D576

0000

0000

0000

0000

0000

0000

0000

0000

0000

0000

0000

0000

0000

0000

0000

0000

0000

0000

0000

0000

D1398

D1243

D518

D705

**

**

0000

0000

0000

0000

0000

0000

0000

0000

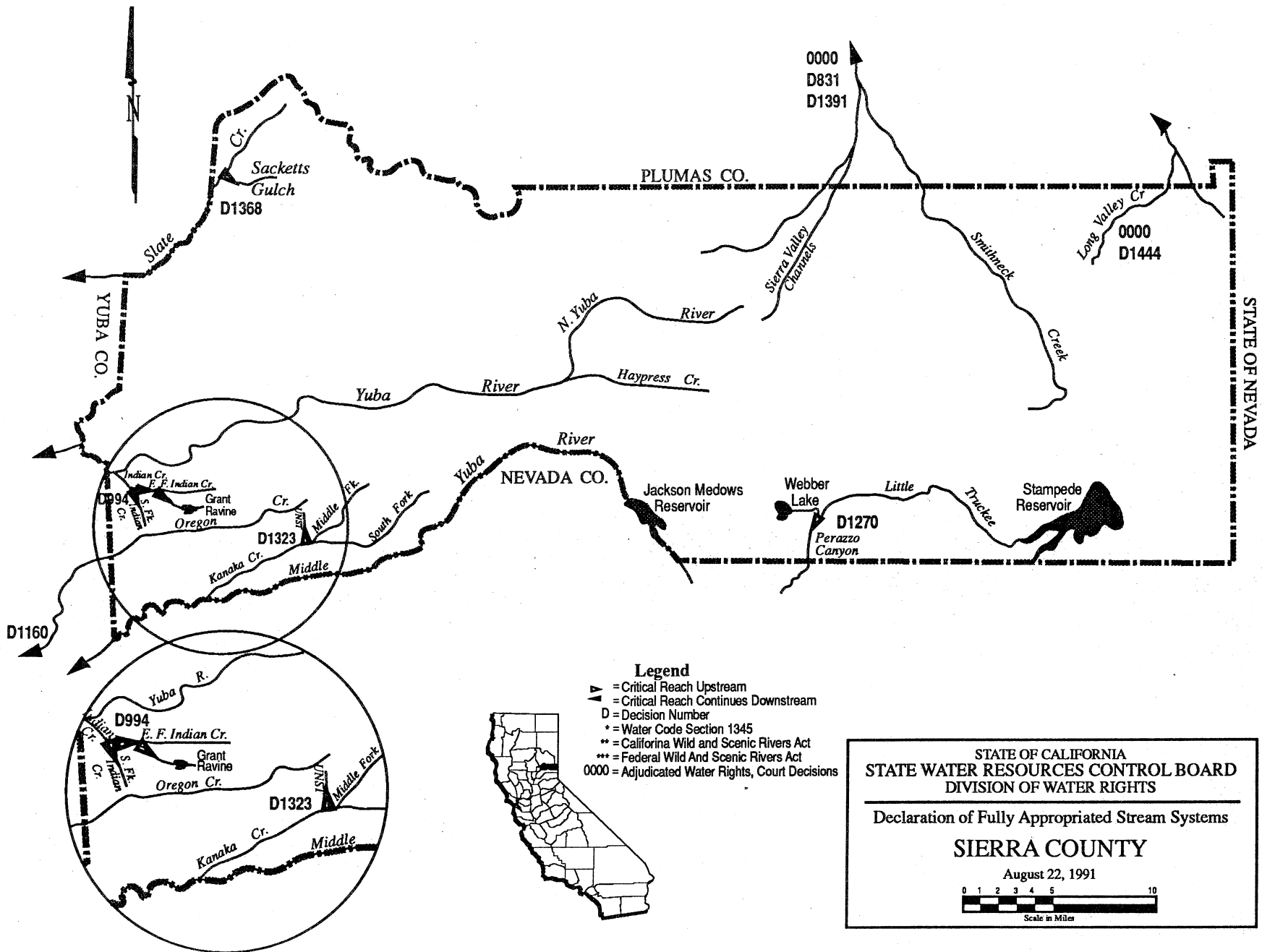
0000

0000

0000

0000

0000

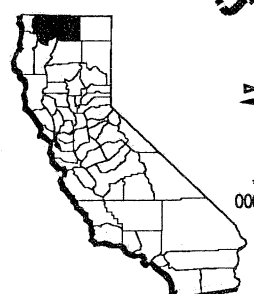
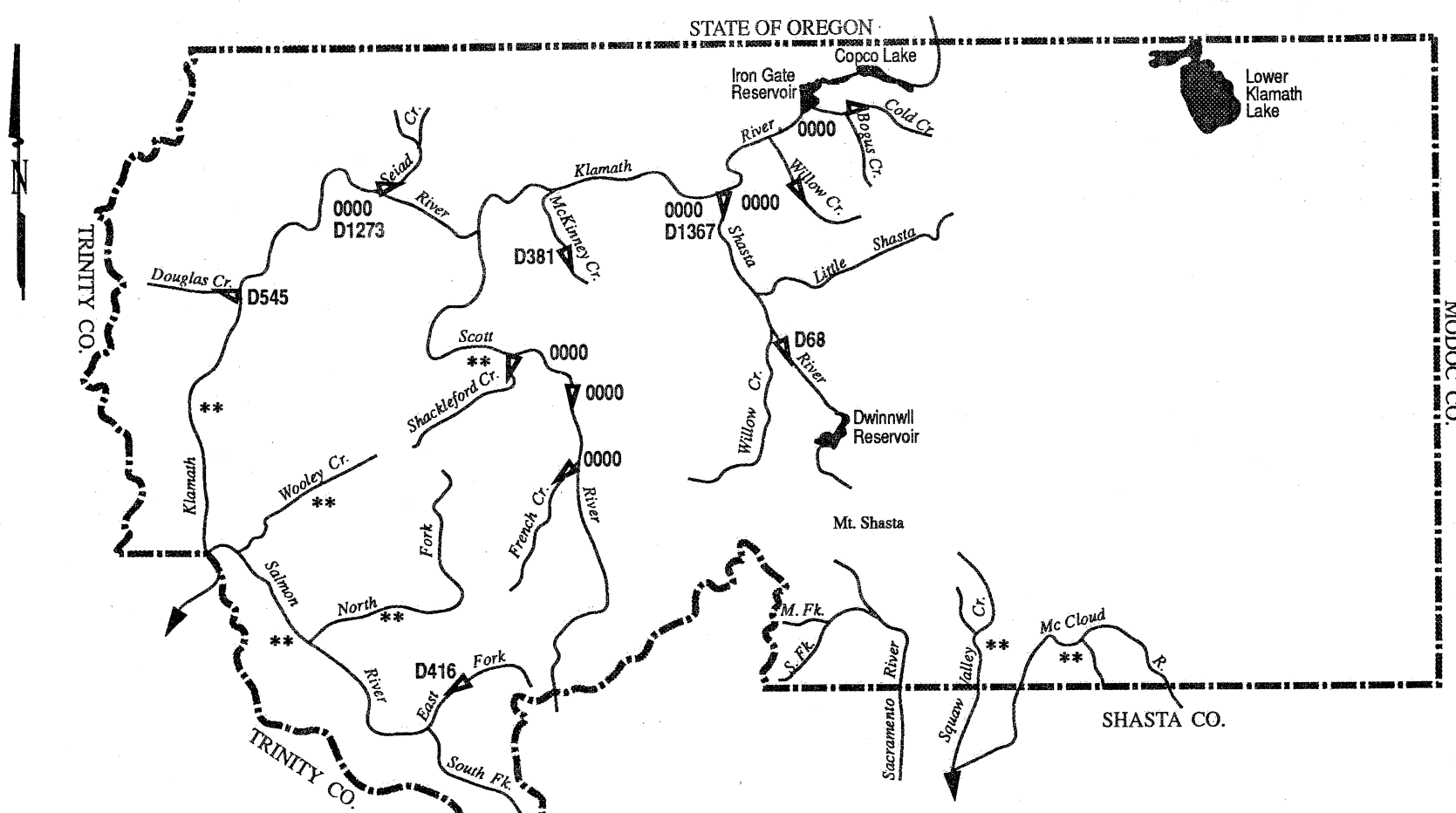


- Legend**
- ▲ = Critical Reach Upstream
 - ▼ = Critical Reach Continues Downstream
 - D = Decision Number
 - * = Water Code Section 1345
 - ** = California Wild and Scenic Rivers Act
 - *** = Federal Wild And Scenic Rivers Act
 - 0000 = Adjudicated Water Rights, Court Decisions

STATE OF CALIFORNIA
 STATE WATER RESOURCES CONTROL BOARD
 DIVISION OF WATER RIGHTS

Declaration of Fully Appropriated Stream Systems
SIERRA COUNTY
 August 22, 1991

0 1 2 3 4 5 10
 Scale in Miles



- Legend**
- ▲ = Critical Reach Upstream
 - ▼ = Critical Reach Continues Downstream
 - D = Decision Number
 - * = Water Code Section 1345
 - ** = California Wild and Scenic Rivers Act
 - *** = Federal Wild And Scenic Rivers Act
 - 0000 = Adjudicated Water Rights, Court Decisions

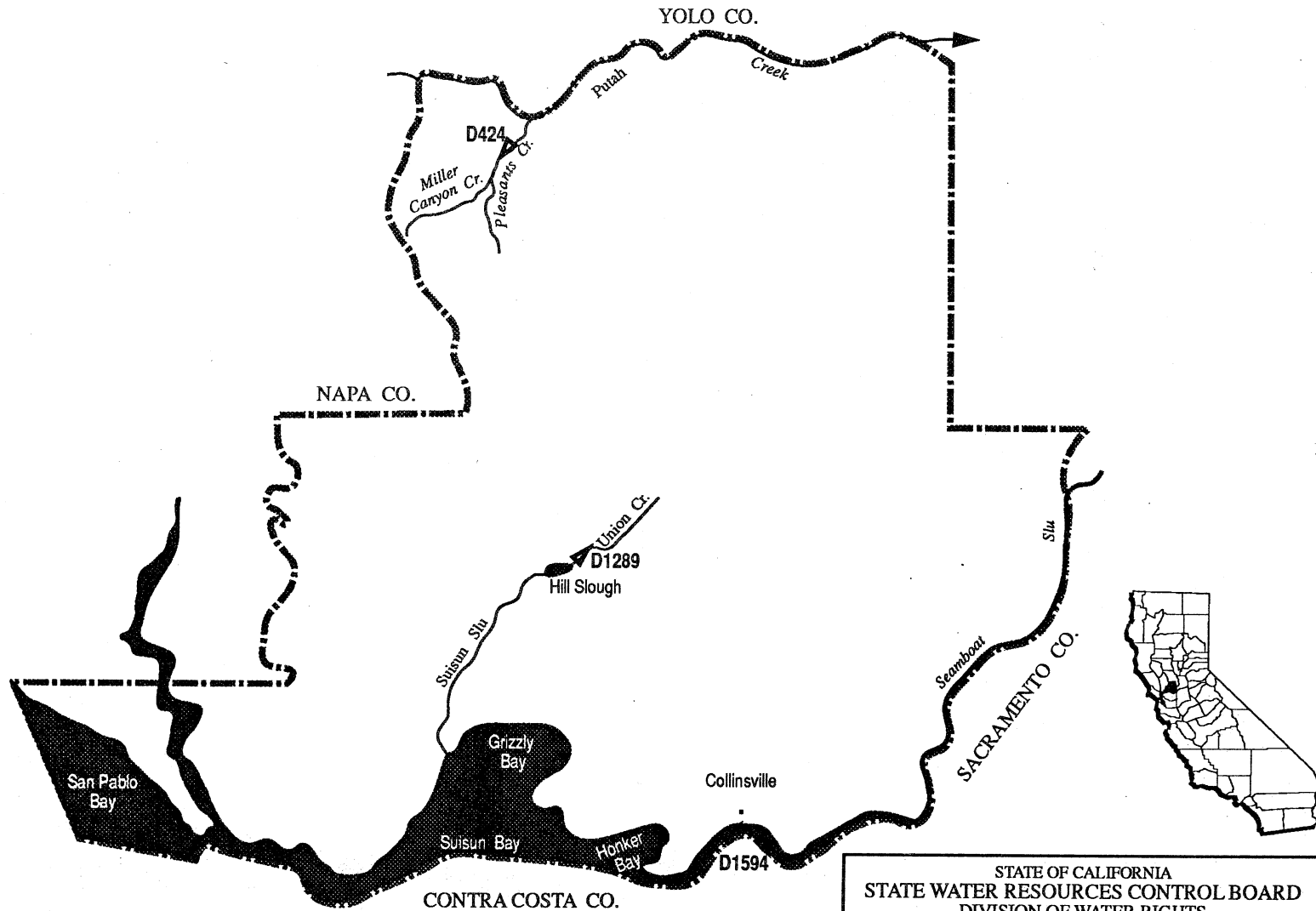
STATE OF CALIFORNIA
 STATE WATER RESOURCES CONTROL BOARD
 DIVISION OF WATER RIGHTS

Declaration of Fully Appropriated Stream Systems

SISKIYOU COUNTY

August 22, 1991





- Legend**
- ▲ = Critical Reach Upstream
 - ▼ = Critical Reach Continues Downstream
 - D = Decision Number
 - * = Water Code Section 1345
 - ** = California Wild and Scenic Rivers Act
 - *** = Federal Wild And Scenic Rivers Act
 - 0000 = Adjudicated Water Rights, Court Decisions

STATE OF CALIFORNIA
STATE WATER RESOURCES CONTROL BOARD
DIVISION OF WATER RIGHTS

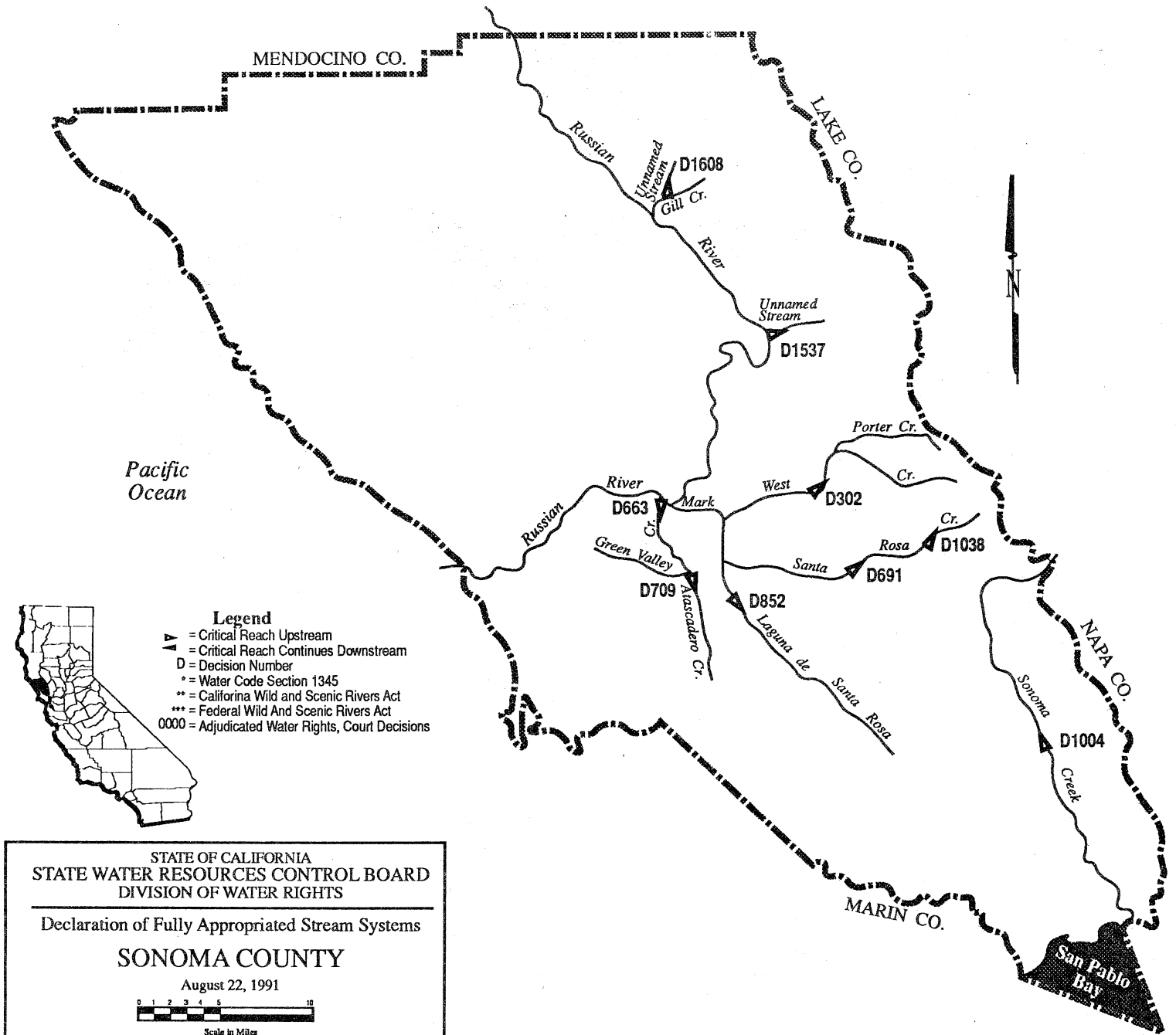
Declaration of Fully Appropriated Stream Systems

SOLANO COUNTY

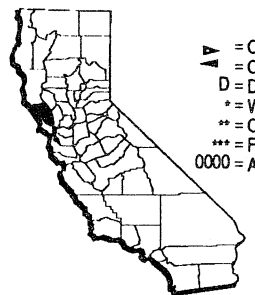
August 22, 1991

0 1 2 3 4 5 10
Scale in Miles





Pacific Ocean



- Legend**
- ▲ = Critical Reach Upstream
 - ▼ = Critical Reach Continues Downstream
 - D = Decision Number
 - * = Water Code Section 1345
 - ** = California Wild and Scenic Rivers Act
 - *** = Federal Wild And Scenic Rivers Act
 - 0000 = Adjudicated Water Rights, Court Decisions

STATE OF CALIFORNIA
 STATE WATER RESOURCES CONTROL BOARD
 DIVISION OF WATER RIGHTS

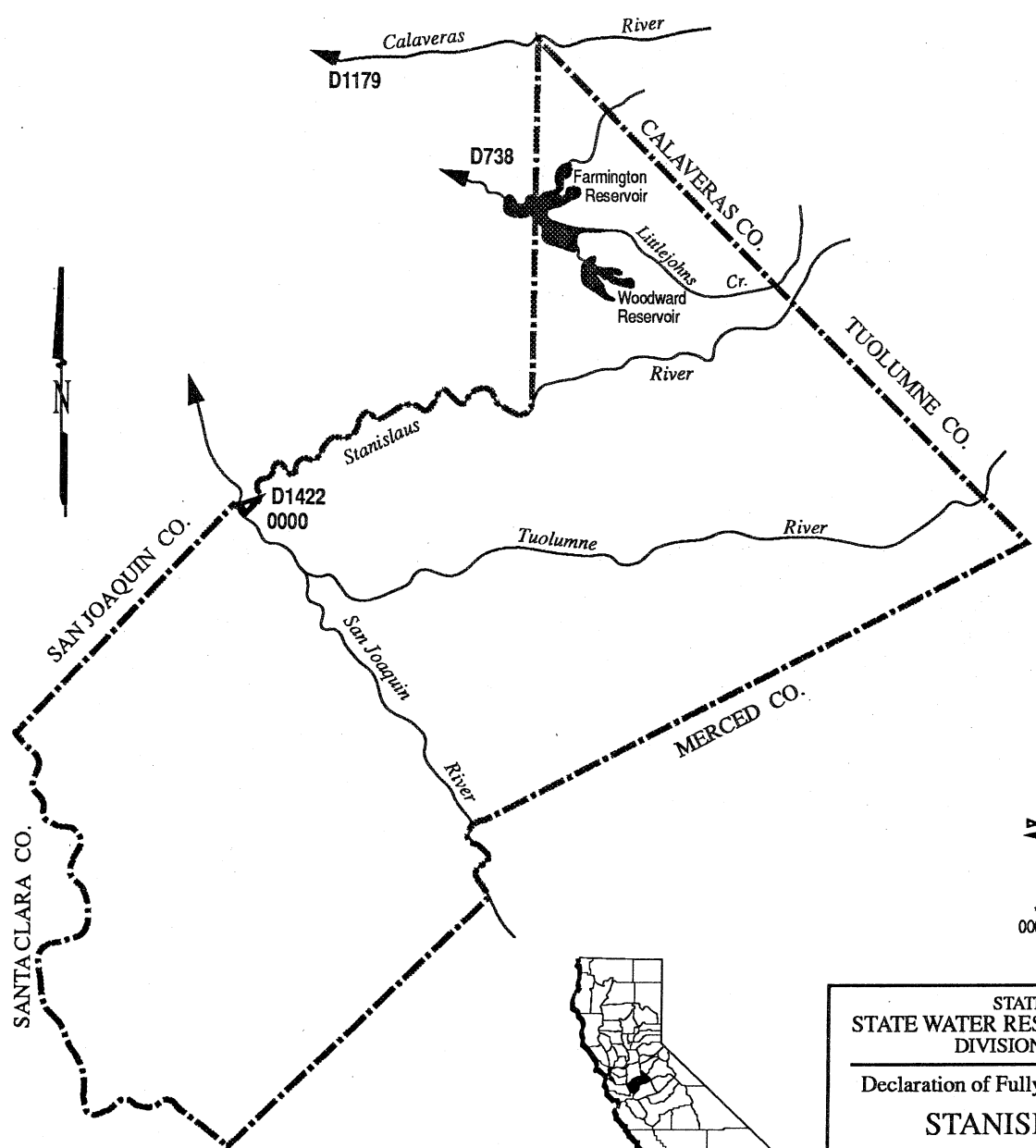
Declaration of Fully Appropriated Stream Systems

SONOMA COUNTY

August 22, 1991

0 1 2 3 4 5 10
 Scale in Miles





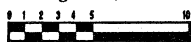
- Legend**
- ▲ = Critical Reach Upstream
 - ▼ = Critical Reach Continues Downstream
 - D = Decision Number
 - * = Water Code Section 1345
 - ** = California Wild and Scenic Rivers Act
 - *** = Federal Wild And Scenic Rivers Act
 - 0000 = Adjudicated Water Rights, Court Decisions

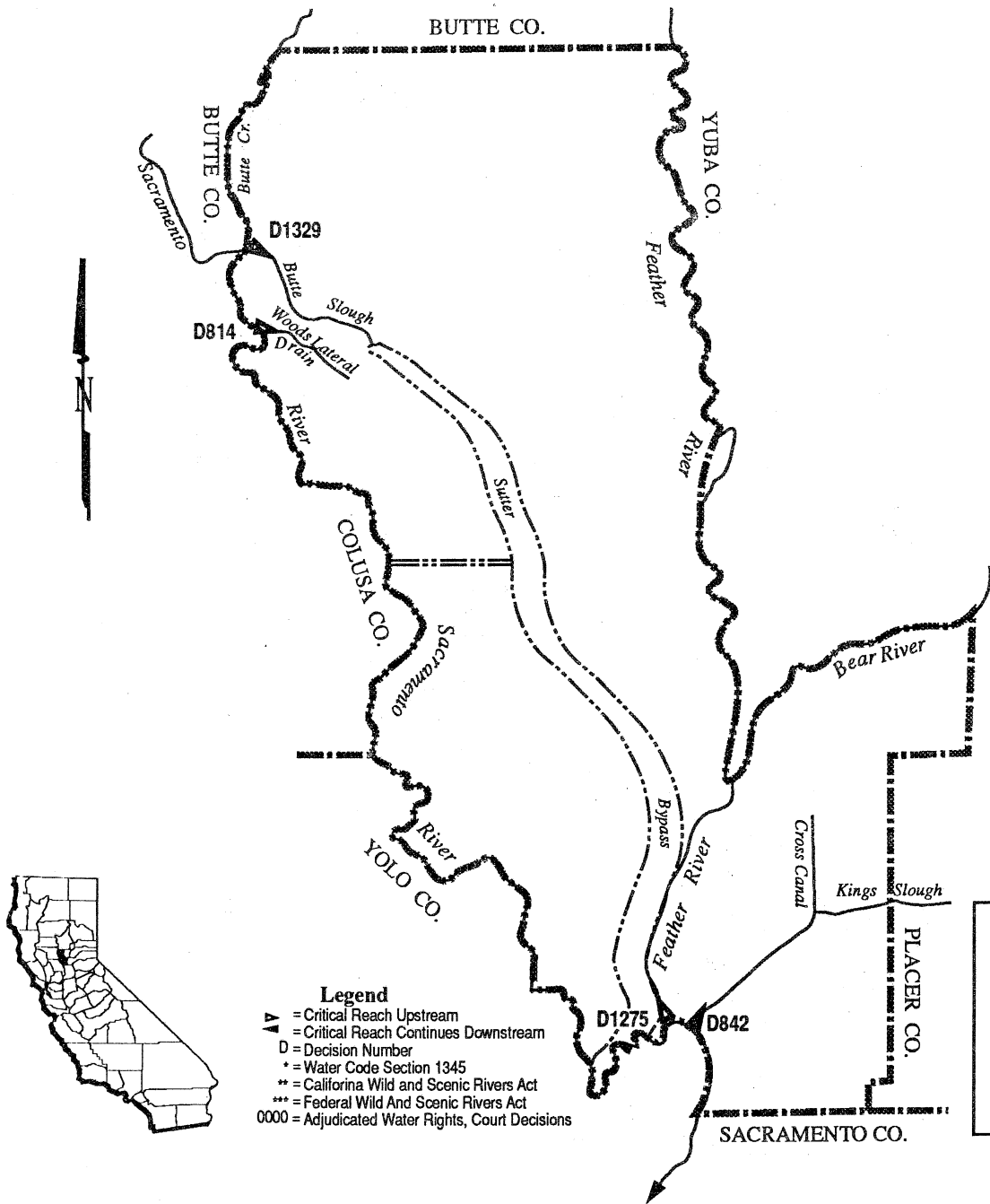


STATE OF CALIFORNIA
 STATE WATER RESOURCES CONTROL BOARD
 DIVISION OF WATER RIGHTS

Declaration of Fully Appropriated Stream Systems
STANISLAUS COUNTY

August 22, 1991


 Scale in Miles



- Legend**
- ▲ = Critical Reach Upstream
 - ▼ = Critical Reach Continues Downstream
 - D = Decision Number
 - * = Water Code Section 1345
 - ** = California Wild and Scenic Rivers Act
 - *** = Federal Wild And Scenic Rivers Act
 - 0000 = Adjudicated Water Rights, Court Decisions

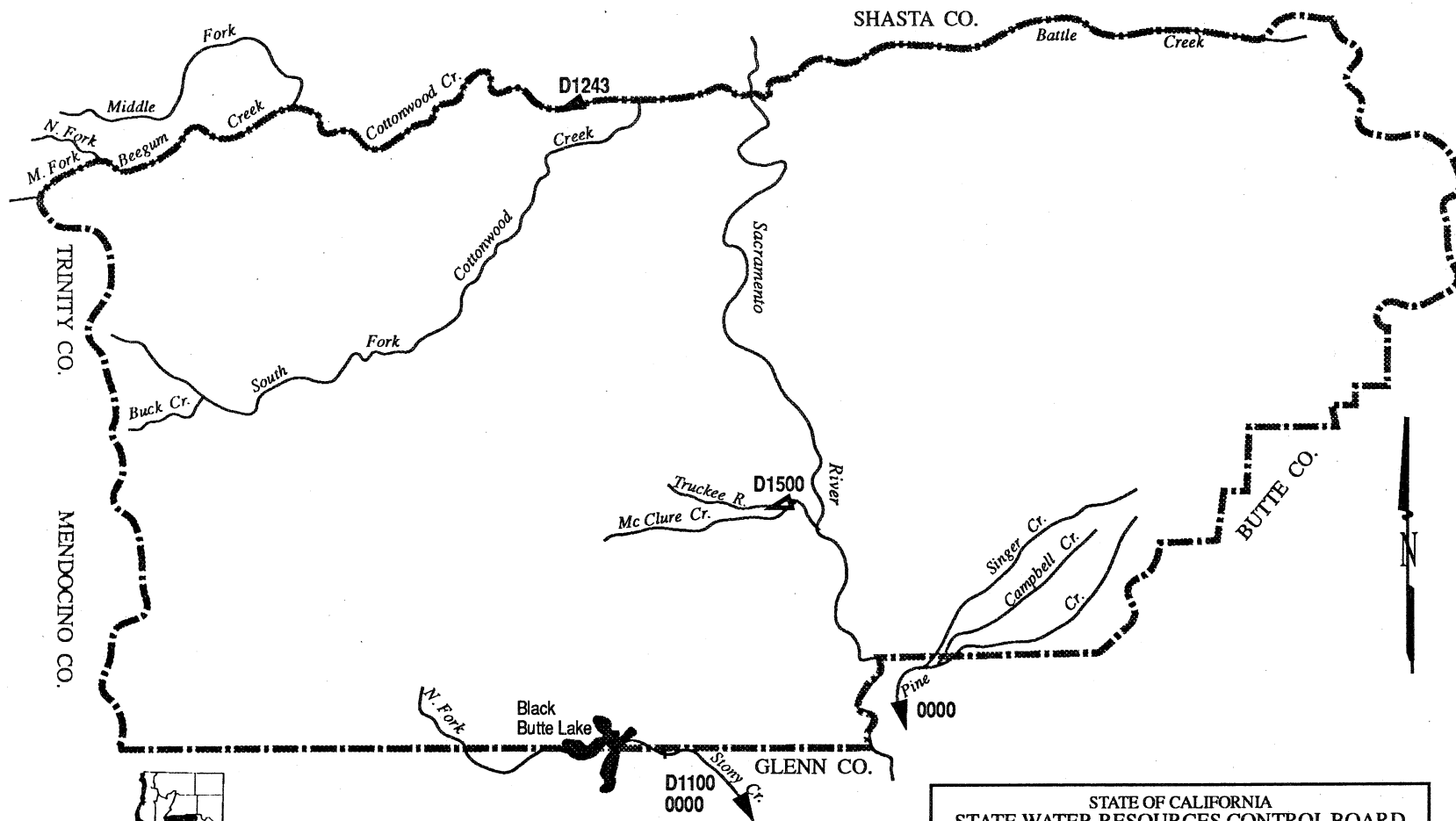
STATE OF CALIFORNIA
STATE WATER RESOURCES CONTROL BOARD
DIVISION OF WATER RIGHTS

Declaration of Fully Appropriated Stream Systems

SUTTER COUNTY

August 22, 1991

Scale in Miles



- Legend**
- ▲ = Critical Reach Upstream
 - ▼ = Critical Reach Continues Downstream
 - D = Decision Number
 - * = Water Code Section 1345
 - ** = California Wild and Scenic Rivers Act
 - *** = Federal Wild And Scenic Rivers Act
 - 0000 = Adjudicated Water Rights, Court Decisions

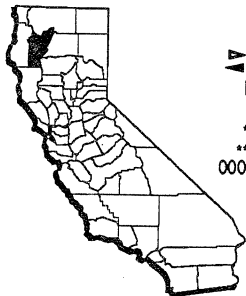
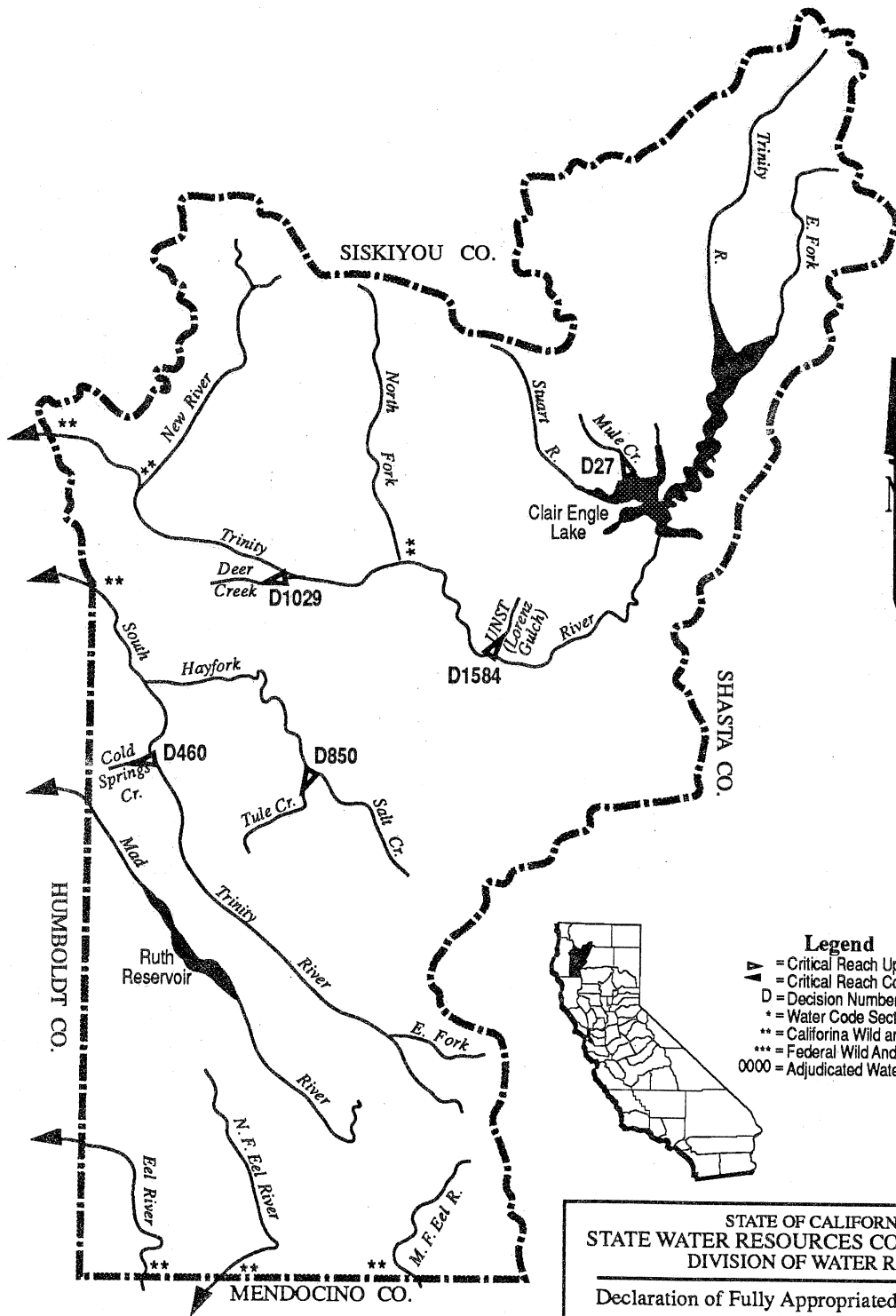
STATE OF CALIFORNIA
 STATE WATER RESOURCES CONTROL BOARD
 DIVISION OF WATER RIGHTS

Declaration of Fully Appropriated Stream Systems

TEHAMA COUNTY

August 22, 1991

Scale in Miles



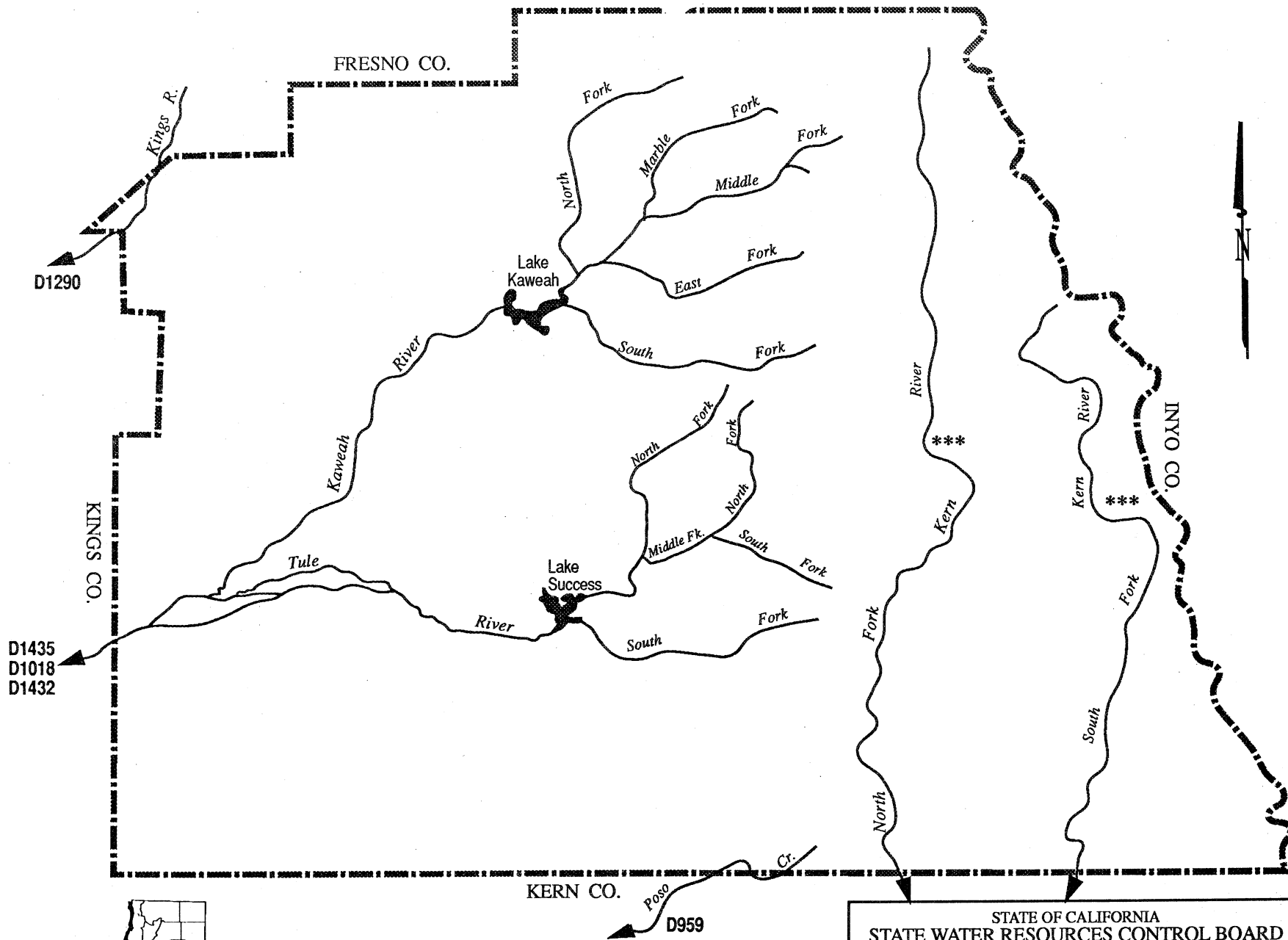
- Legend**
- ▲ = Critical Reach Upstream
 - ▼ = Critical Reach Continues Downstream
 - D = Decision Number
 - * = Water Code Section 1345
 - ** = California Wild and Scenic Rivers Act
 - *** = Federal Wild And Scenic Rivers Act
 - 0000 = Adjudicated Water Rights, Court Decisions

STATE OF CALIFORNIA
 STATE WATER RESOURCES CONTROL BOARD
 DIVISION OF WATER RIGHTS

Declaration of Fully Appropriated Stream Systems
TRINITY COUNTY

August 22, 1991





- Legend**
- ▲ = Critical Reach Upstream
 - ▼ = Critical Reach Continues Downstream
 - D = Decision Number
 - * = Water Code Section 1345
 - ** = California Wild and Scenic Rivers Act
 - *** = Federal Wild And Scenic Rivers Act
 - 0000 = Adjudicated Water Rights, Court Decisions

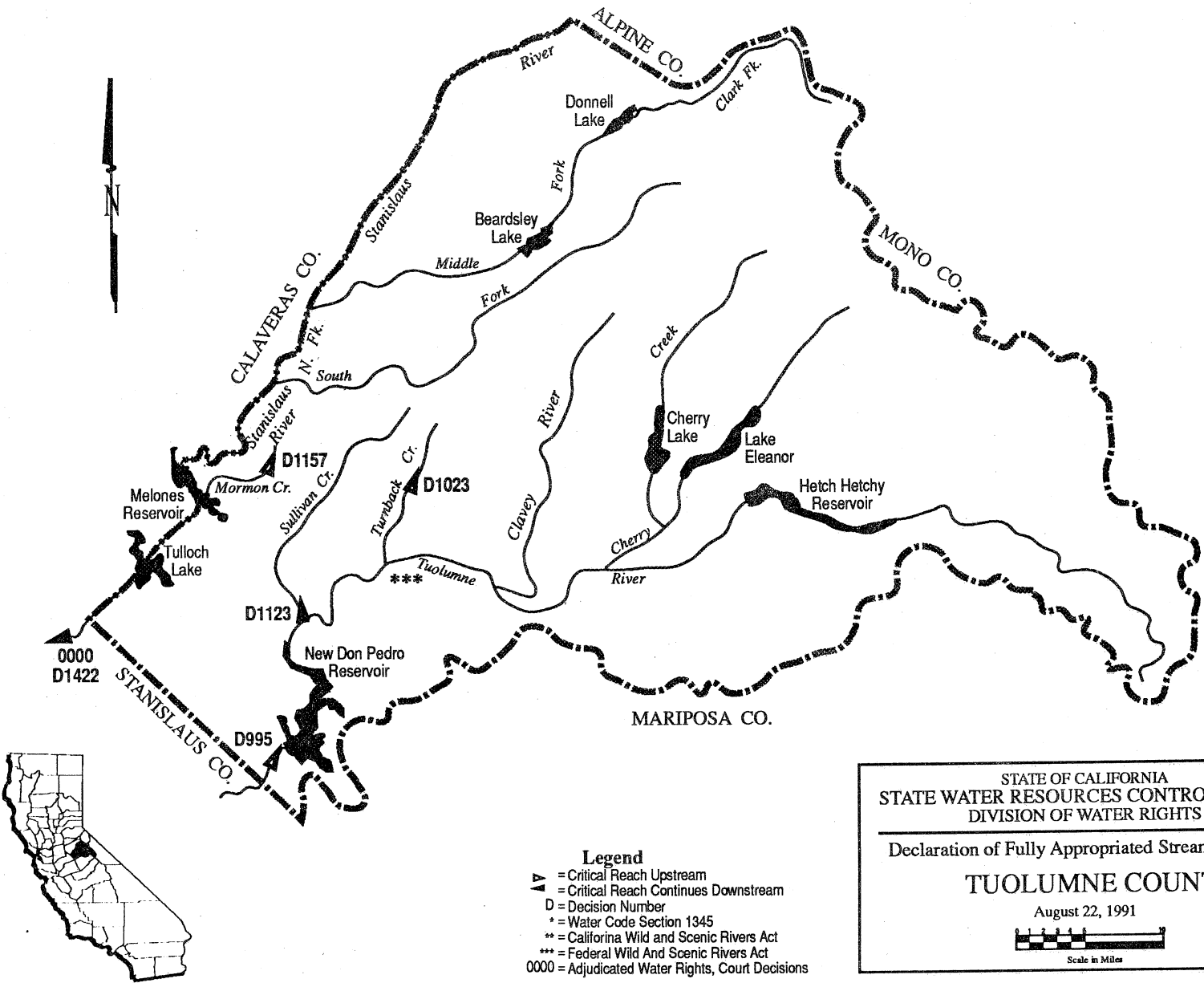
STATE OF CALIFORNIA
 STATE WATER RESOURCES CONTROL BOARD
 DIVISION OF WATER RIGHTS

Declaration of Fully Appropriated Stream Systems

TULARE COUNTY

August 22, 1991

0 1 2 3 4 5 10
 Scale in Miles



- Legend**
- ▲ = Critical Reach Upstream
 - ▼ = Critical Reach Continues Downstream
 - D = Decision Number
 - * = Water Code Section 1345
 - ** = California Wild and Scenic Rivers Act
 - *** = Federal Wild And Scenic Rivers Act
 - 0000 = Adjudicated Water Rights, Court Decisions

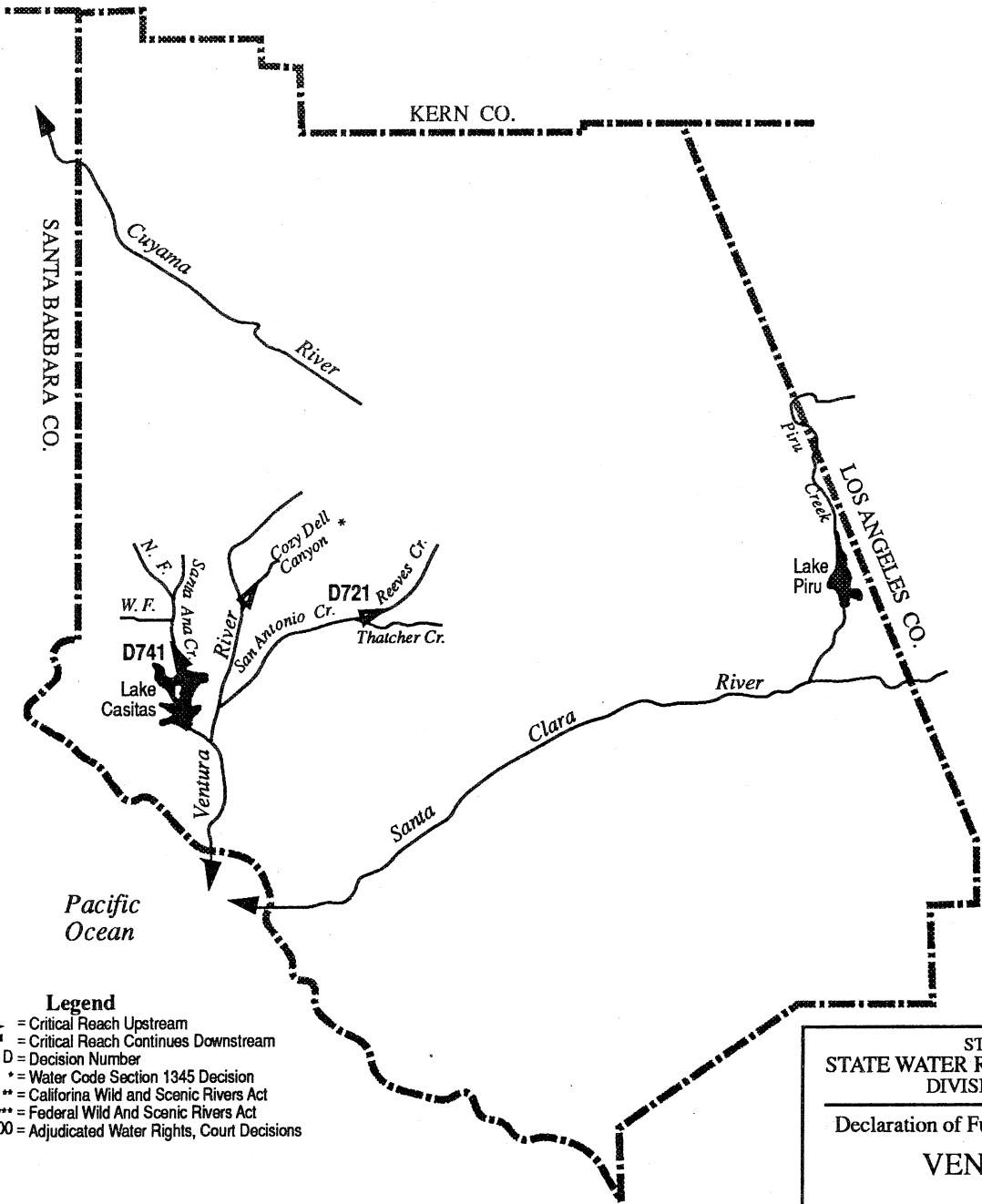
STATE OF CALIFORNIA
 STATE WATER RESOURCES CONTROL BOARD
 DIVISION OF WATER RIGHTS

Declaration of Fully Appropriated Stream Systems

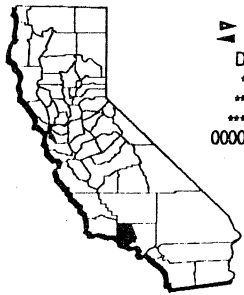
TUOLUMNE COUNTY

August 22, 1991

Scale in Miles



- Legend**
- ▲ = Critical Reach Upstream
 - ▼ = Critical Reach Continues Downstream
 - D = Decision Number
 - * = Water Code Section 1345 Decision
 - ** = California Wild and Scenic Rivers Act
 - *** = Federal Wild And Scenic Rivers Act
 - 0000 = Adjudicated Water Rights, Court Decisions



STATE OF CALIFORNIA
STATE WATER RESOURCES CONTROL BOARD
DIVISION OF WATER RIGHTS

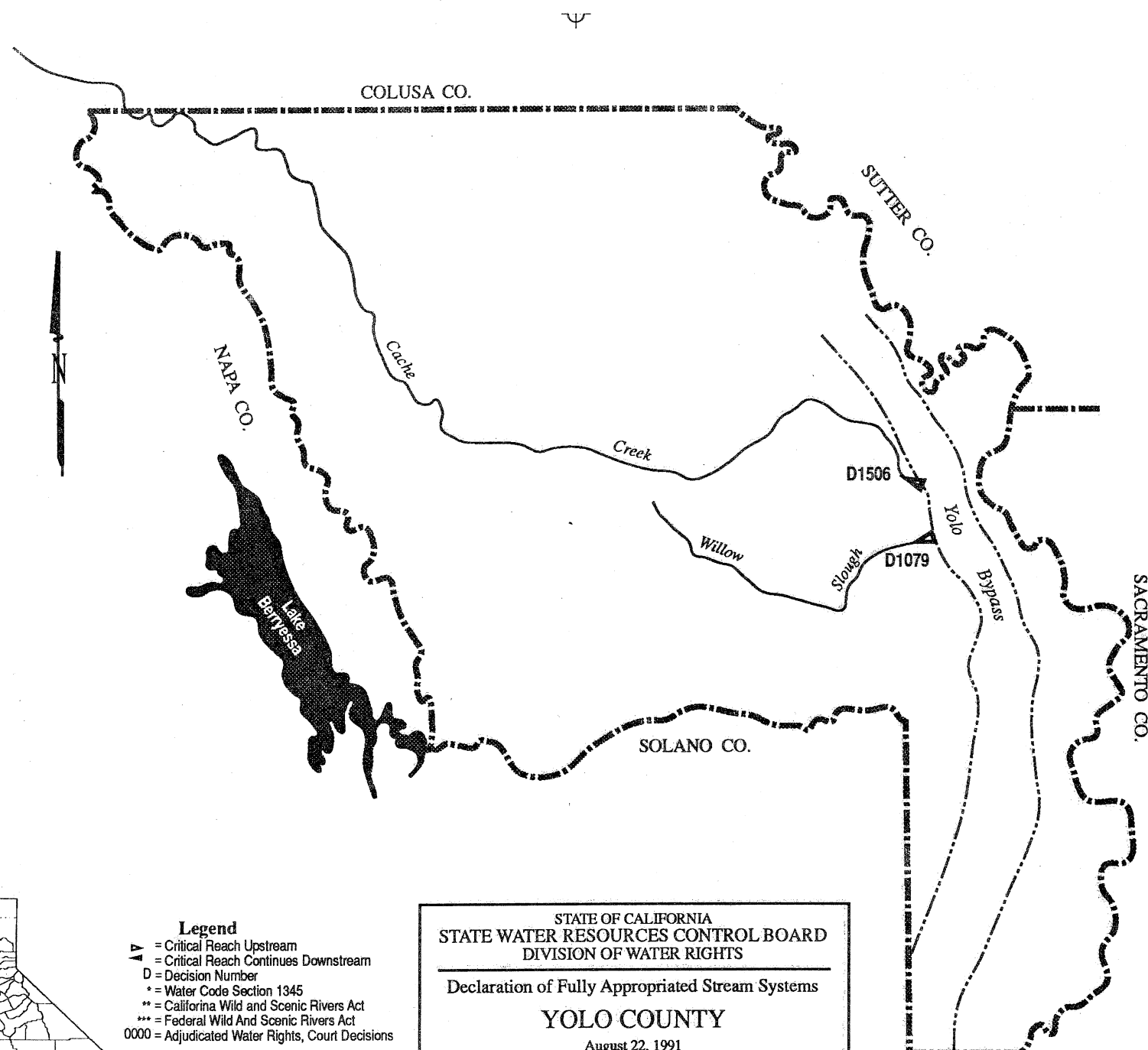
Declaration of Fully Appropriated Stream Systems

VENTURA COUNTY

August 22, 1991

Scale in Miles





- Legend**
- ▲▲ = Critical Reach Upstream
 - ▲— = Critical Reach Continues Downstream
 - D = Decision Number
 - = Water Code Section 1345
 - ** = California Wild and Scenic Rivers Act
 - *** = Federal Wild And Scenic Rivers Act
 - 0000 = Adjudicated Water Rights, Court Decisions

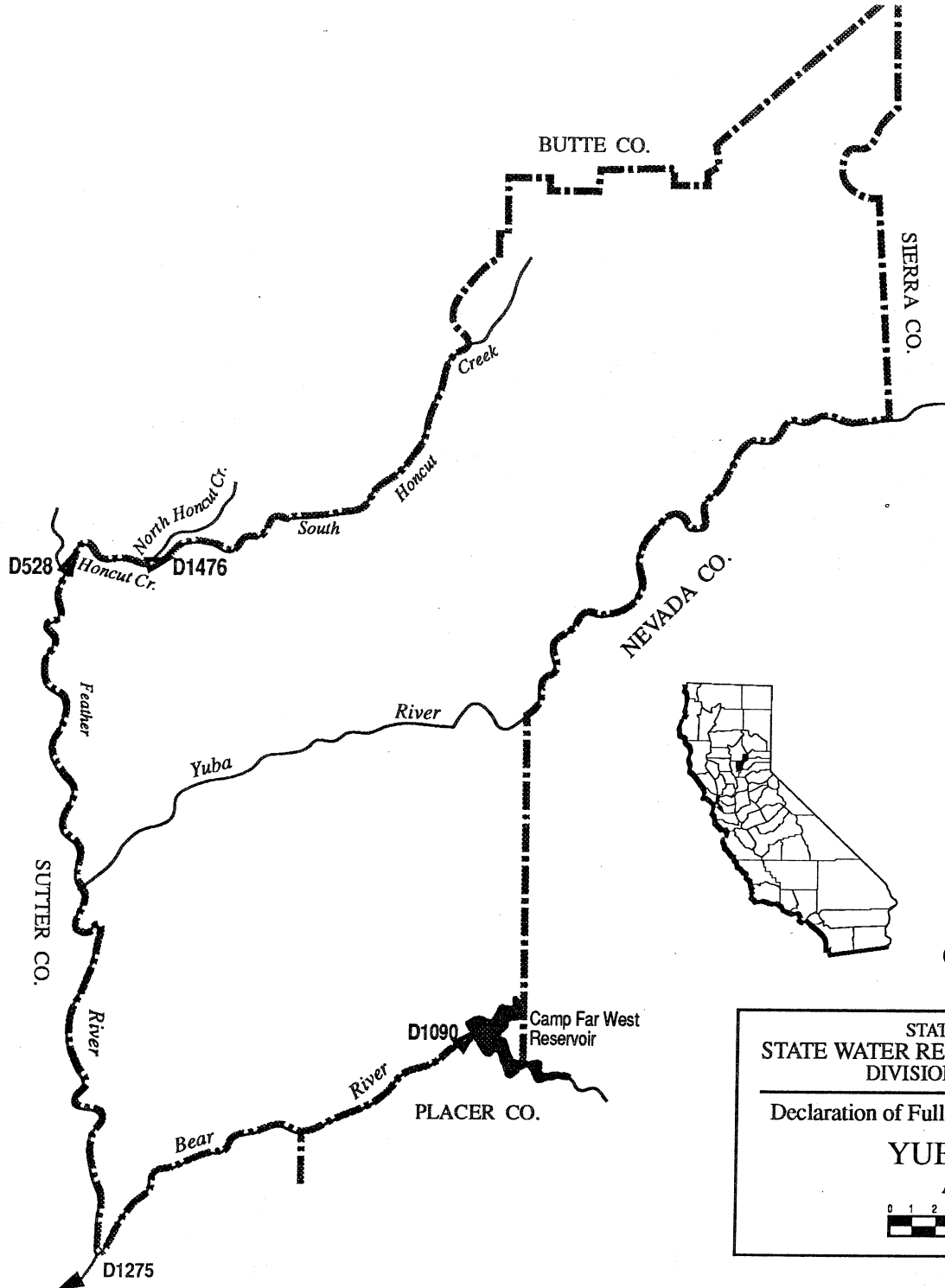
STATE OF CALIFORNIA
 STATE WATER RESOURCES CONTROL BOARD
 DIVISION OF WATER RIGHTS

Declaration of Fully Appropriated Stream Systems

YOLO COUNTY

August 22, 1991

0 1 2 3 4 5 10
 Scale in Miles



- Legend**
- ▲ = Critical Reach Upstream
 - ▼ = Critical Reach Continues Downstream
 - D = Decision Number
 - * = Water Code Section 1345
 - ** = California Wild and Scenic Rivers Act
 - *** = Federal Wild And Scenic Rivers Act
 - 0000 = Adjudicated Water Rights, Court Decisions

STATE OF CALIFORNIA
STATE WATER RESOURCES CONTROL BOARD
DIVISION OF WATER RIGHTS

Declaration of Fully Appropriated Stream Systems

YUBA COUNTY

August 22, 1991

Scale in Miles