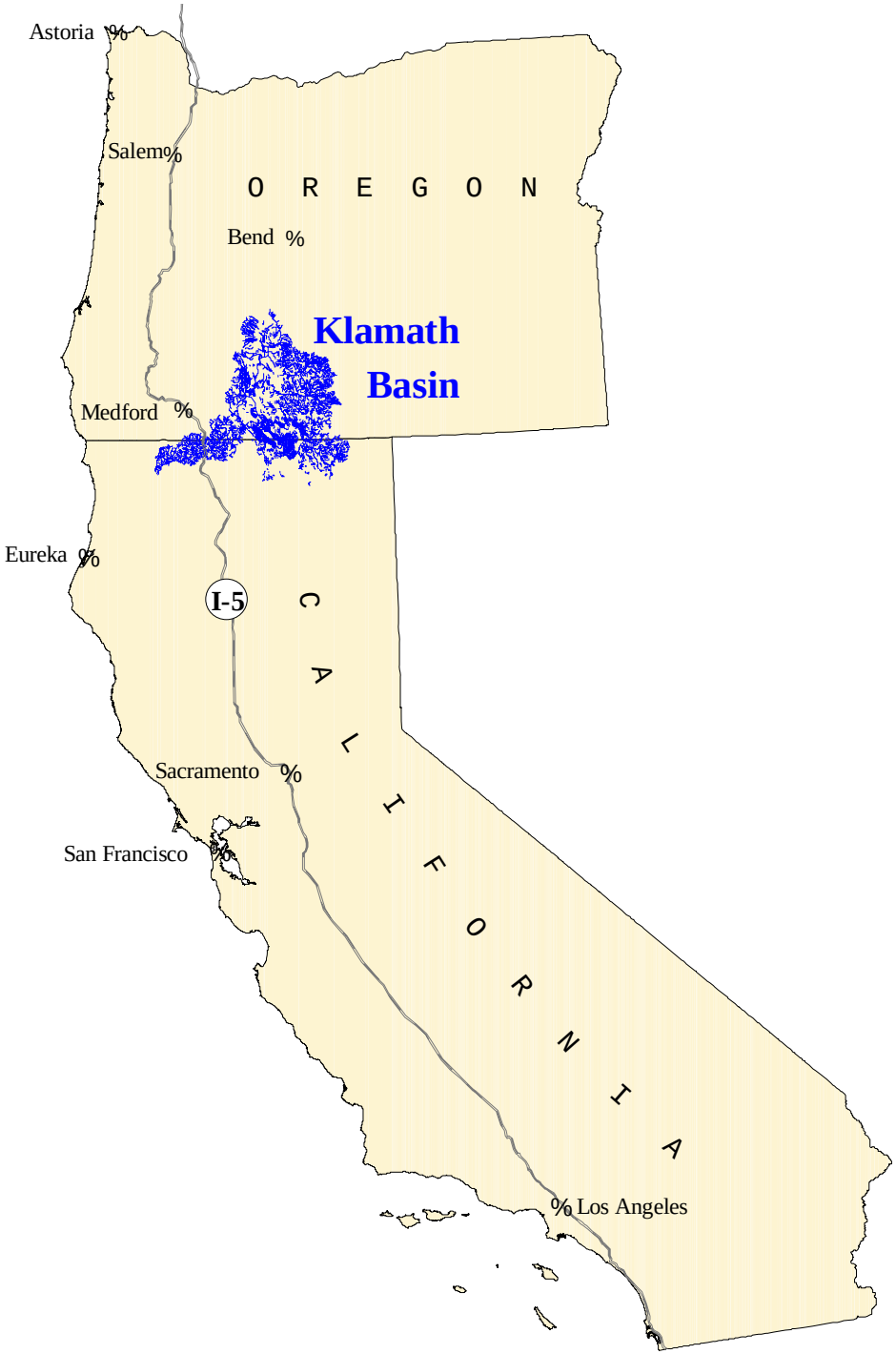
Astoria
Salem
O R E G O N
Bend
Klamath
Basin
Medford
Eureka
I-5
C A L I F O R N I A
Sacramento
San Francisco
Los Angeles

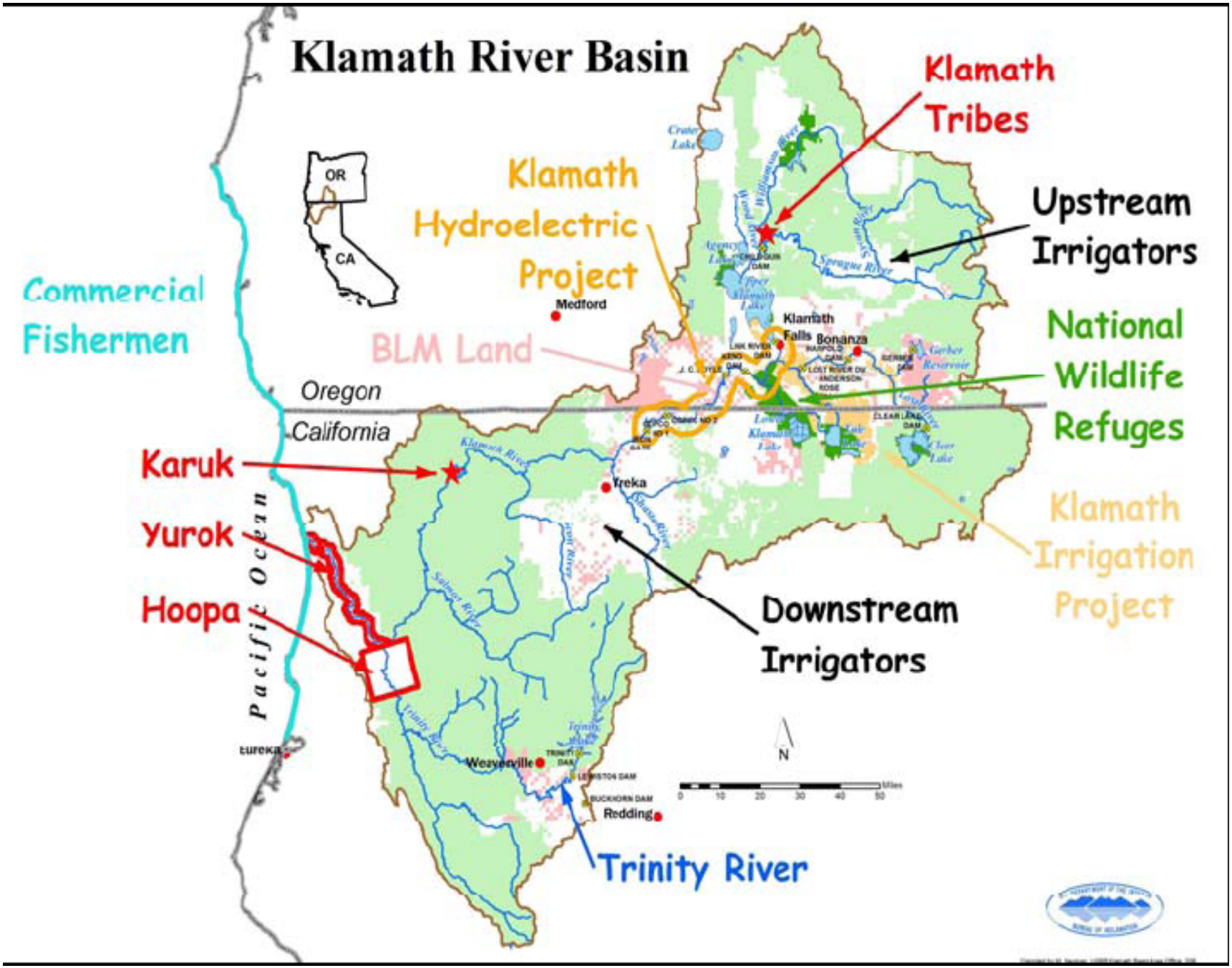

Klamath River Basin
Klamath Tribes
Upstream Irrigators
Klamath Hydroelectric Project
Commercial Fishermen
BLM Land
National Wildlife Refuges
Oregon
California
Karuk
Yurok
Hoopa
Klamath Irrigation Project
Downstream Irrigators
Trinity River
Pacific Ocean
OR
CA
Medford
Klamath Falls
Bonanza
Yreka
Weaverville
Redding
Eureka
N

The Rotating Crisis

2001

2002

2006

Discussing Water Rights, A Western Pastime

Duck Boy Cards

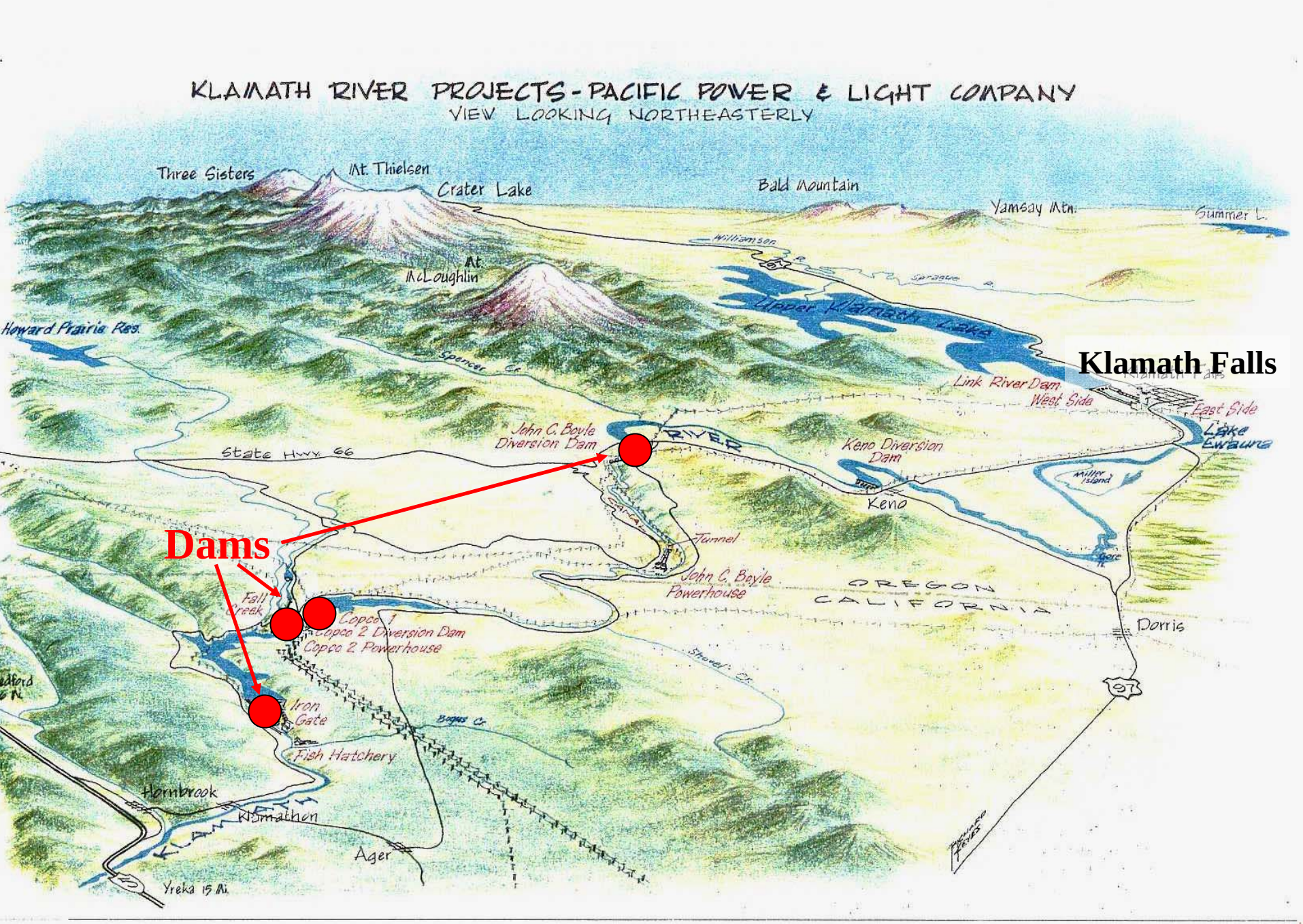
KLAMATH RIVER PROJECTS - PACIFIC POWER & LIGHT COMPANY
VIEW LOOKING NORTHEASTERLY
Three Sisters
Mt. Thielsen
Crater Lake
Bald Mountain
Yamsay Mtn.
Summer L.
Williamson R.
Sprague R.
Mt. McLoughlin
Upper Klamath Lake
Howard Prairie Res.
Spencer Cr.
Klamath Falls
Link River Dam
West Side
East Side
Lake Ewauna
John C. Boyle Diversion Dam
RIVER
State Hwy. 66
Keno Diversion Dam
Miller Island
Keno
Dams
Tunnel
John C. Boyle Powerhouse
OREGON
CALIFORNIA
Fall Creek
Copco 1
Copco 2 Diversion Dam
Copco 2 Powerhouse
Dorris
Shovel Cr.
Iron Gate
Bogus Cr.
Fish Hatchery
Hornbrook
Klamathon
Ager
Yreka 15 Mi.

JC Boyle Dam (~50ft)



Copco 1 Dam (~120 ft)

Iron Gate Dam (~160 ft)