Exhibit 1 consists of a set of County stream maintenance map with streams identified by Type (1,2 3,4 or 5). The actual Exhibit 1 is transmitted to Fish and Game separately from this MOU. A copy of this Exhibit 1 is available for viewing at the County of Sacramento, Water Resources Division, Drainage Operations and Maintenance Section.

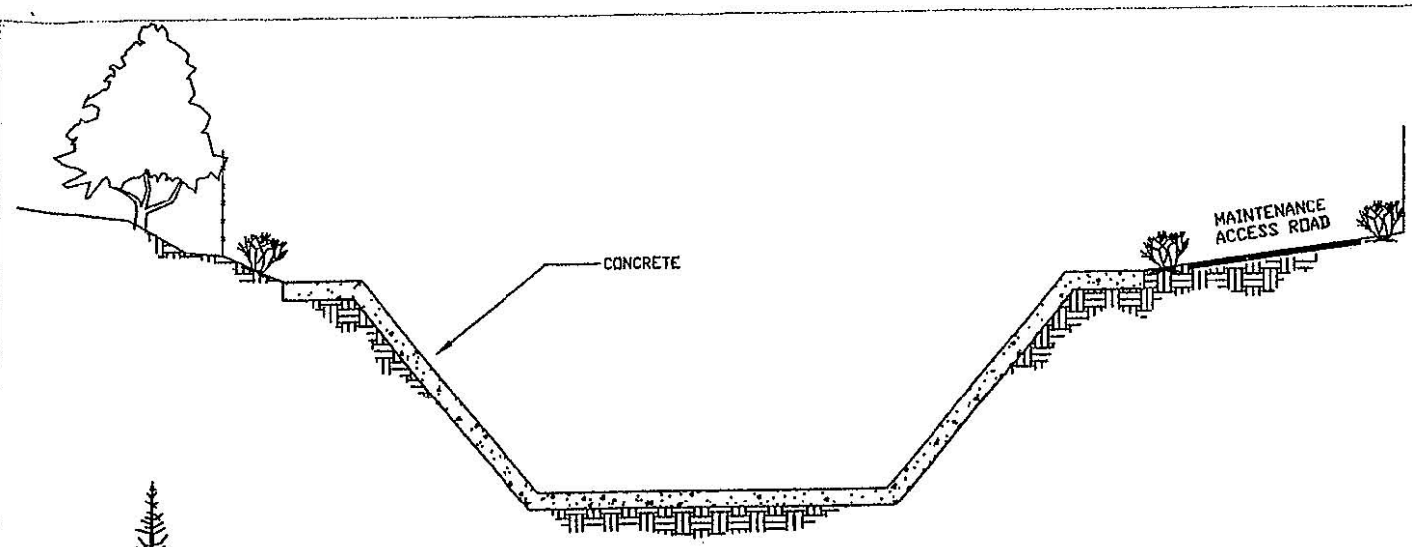

CONCRETE LINED CHANNEL

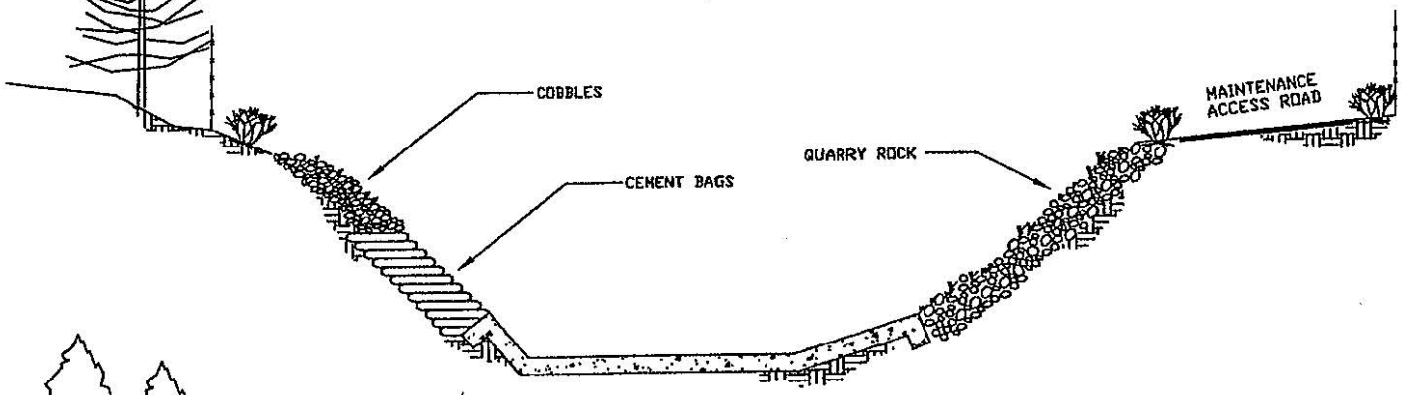

CONCRETE BOTTOM CHANNEL

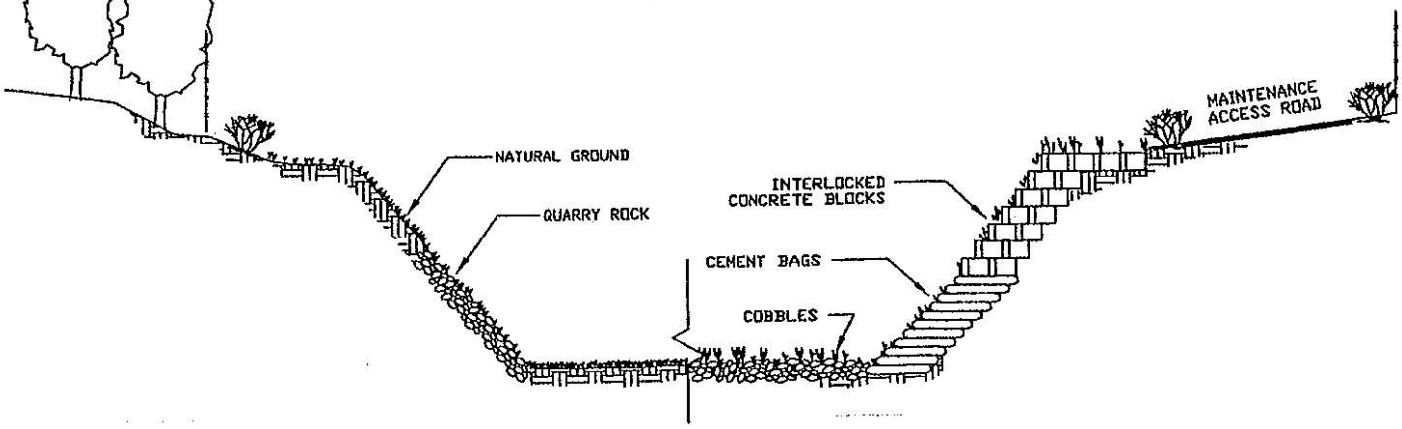

IMPROVED CHANNEL WITH DIFFERENT TREATMENTS

CHANNEL TYPE 1 ~ TYPICAL

IMPPROVED CHANNEL WITHOUT SIGNIFICANT RIPARIAN HABITAT

Memorandum of Understanding
Routine Stream Maintenance
County of Sacramento

Exhibit 2

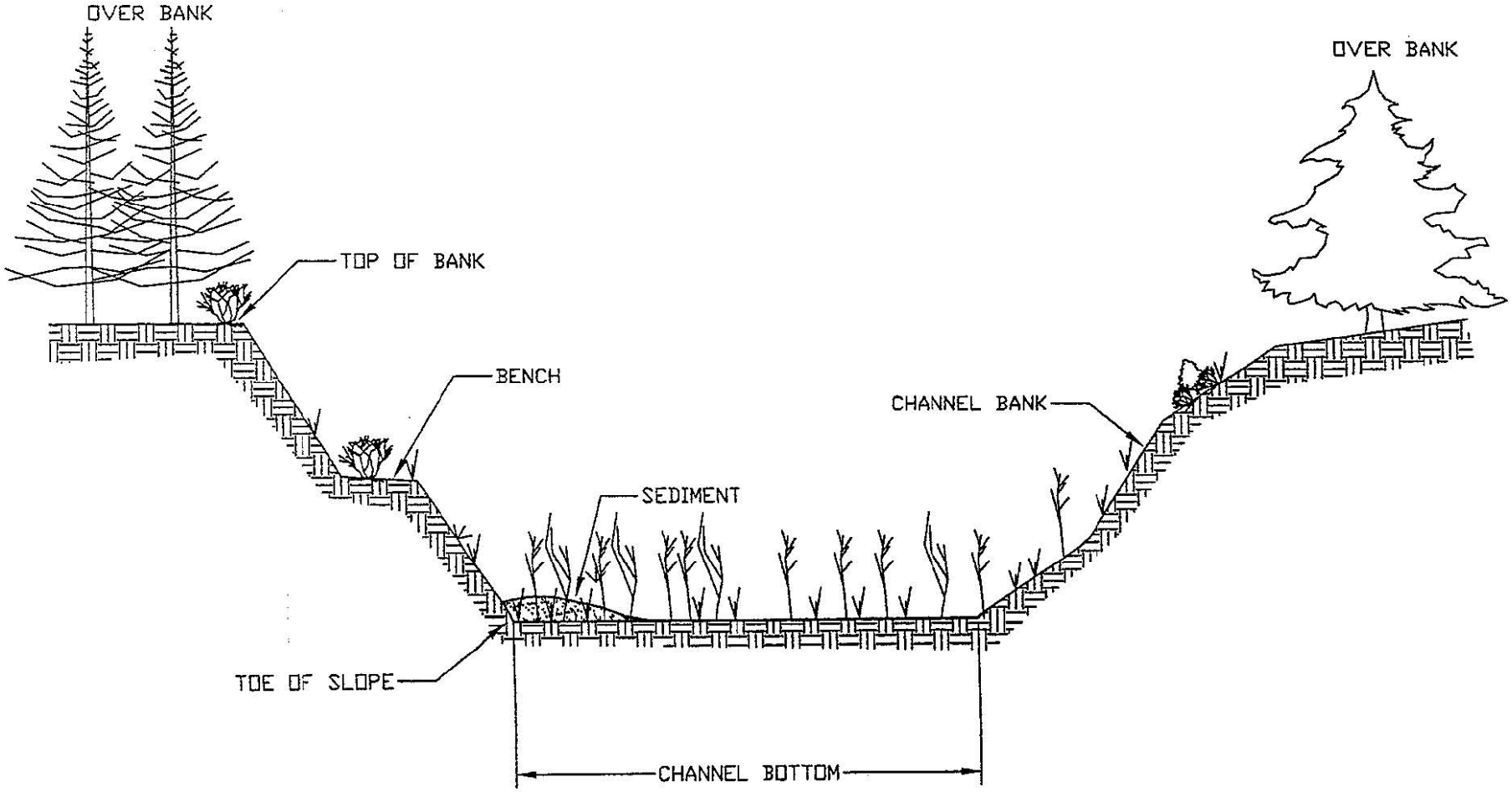

CHANNEL TYPE 2 ~ TYPICAL

IMPPROVED CHANNEL WITH SIGNIFICANT RIPARIAN HABITAT

Memorandum of Understanding
Routine Stream Maintenance
County of Sacramento

Exhibit 3

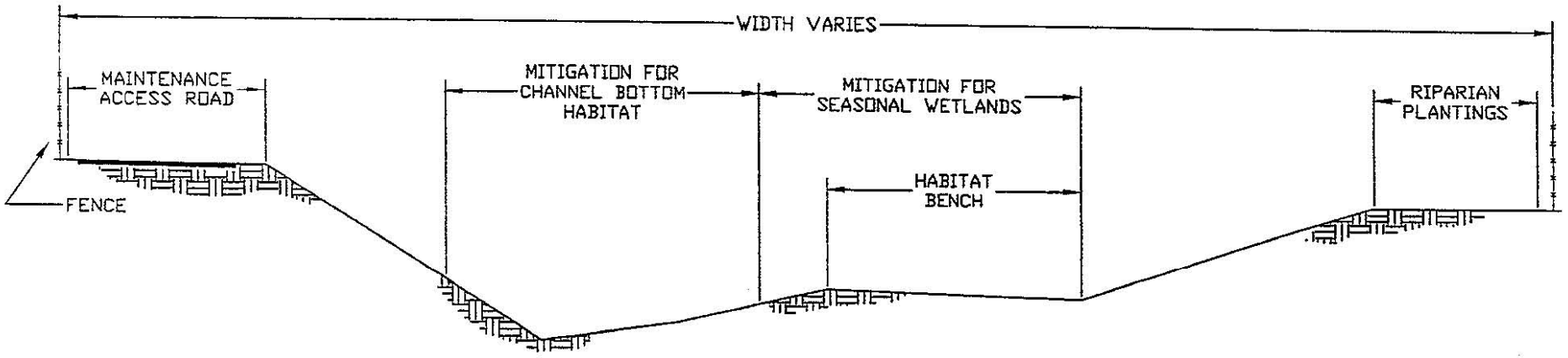

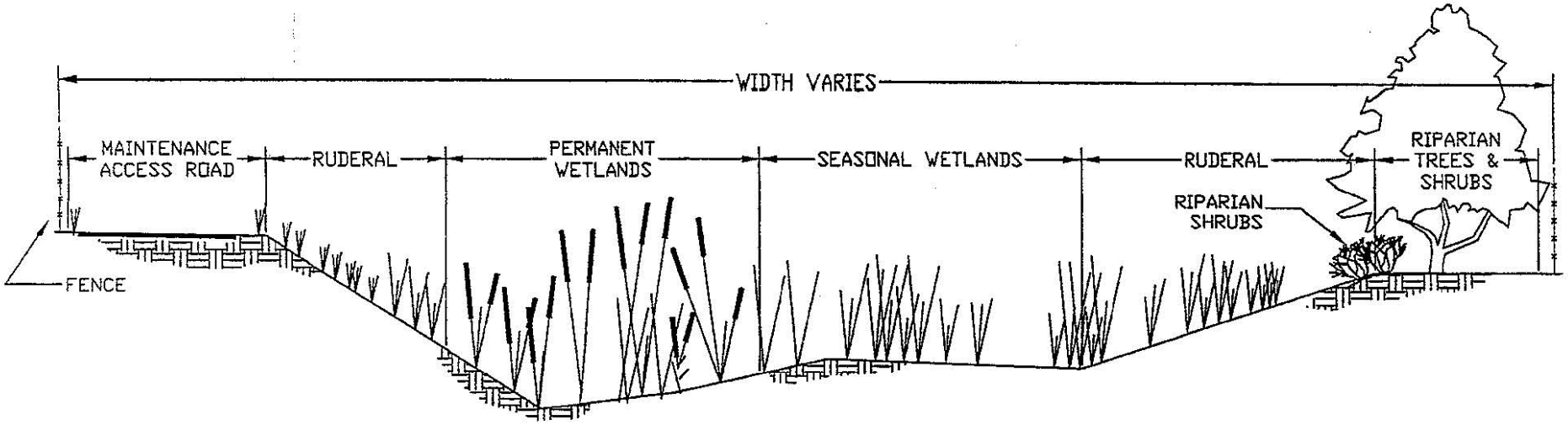

CHANNEL TYPE 3 ~ TYPICAL

IMPPROVED CHANNEL WITH MITIGATING RIPARIAN HABITAT

Memorandum of Understanding
Routine Stream Maintenance
County of Sacramento

Exhibit 4

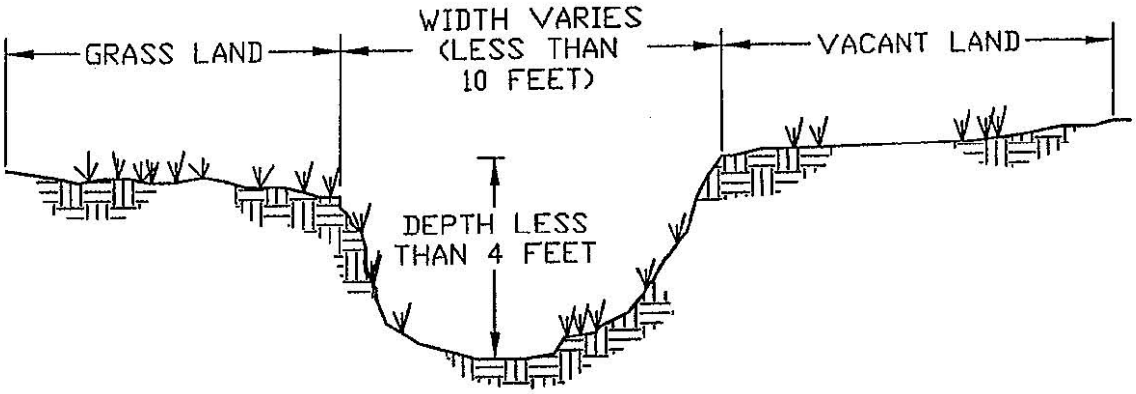



CHANNEL TYPE 4 ~ TYPICAL

UNIMPPROVED CHANNEL WITHOUT SIGNIFICANT RIPARIAN HABITAT

Memorandum of Understanding
Routine Stream Maintenance
County of Sacramento

Exhibit 5

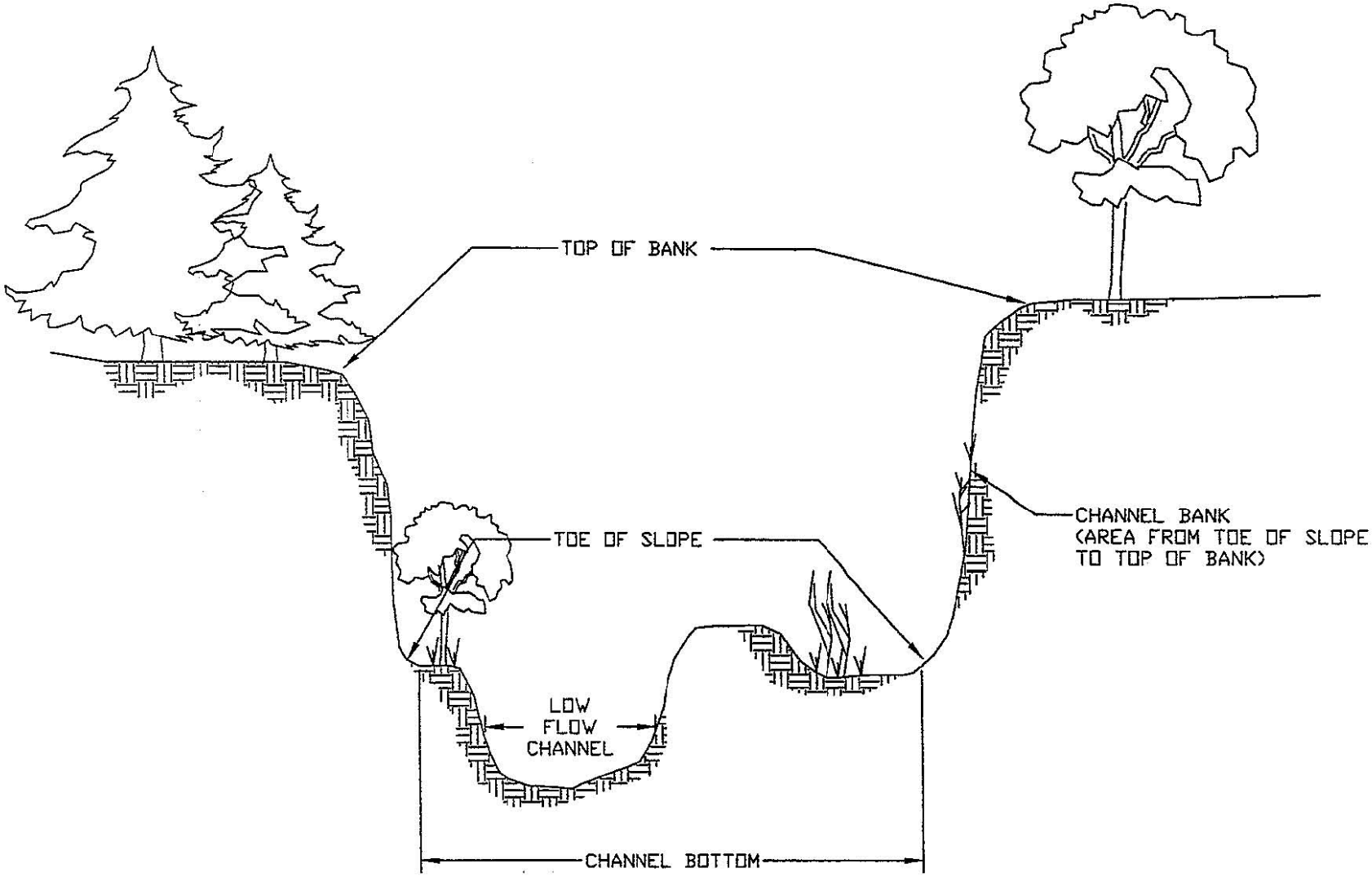

CHANNEL TYPE 5 ~ TYPICAL

UNIMPPROVED CHANNEL WITH SIGNIFICANT RIPARIAN HABITAT

Memorandum of Understanding
Routine Stream Maintenance
County of Sacramento

Exhibit 6

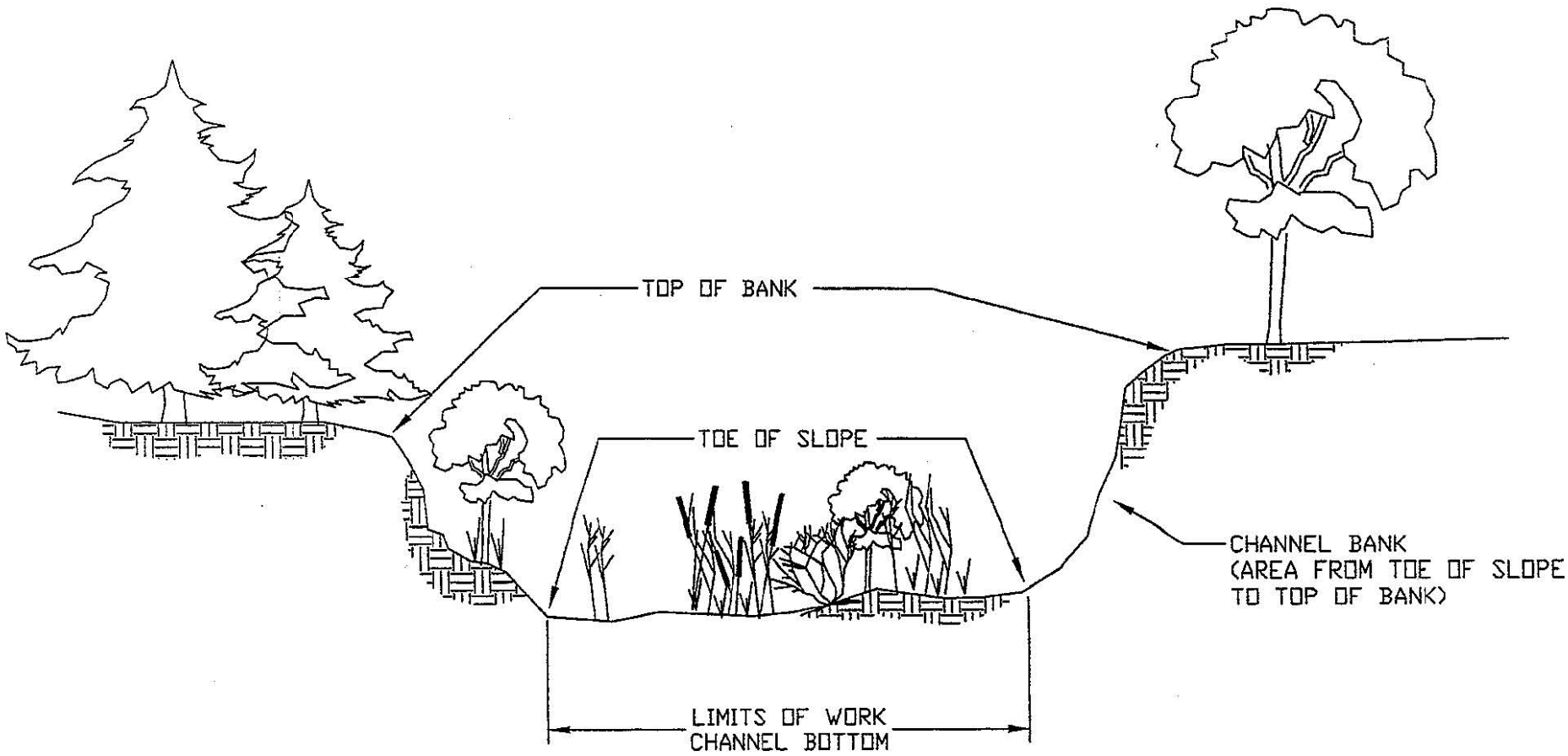

EXHIBIT 7~CONTROL OF AQUATIC AND WOODY GROWTH

Memorandum of Understanding
Routine Stream Maintenance
County of Sacramento

Exhibit 7