Appendix A. Subwatershed Land Use and Drainage Maps

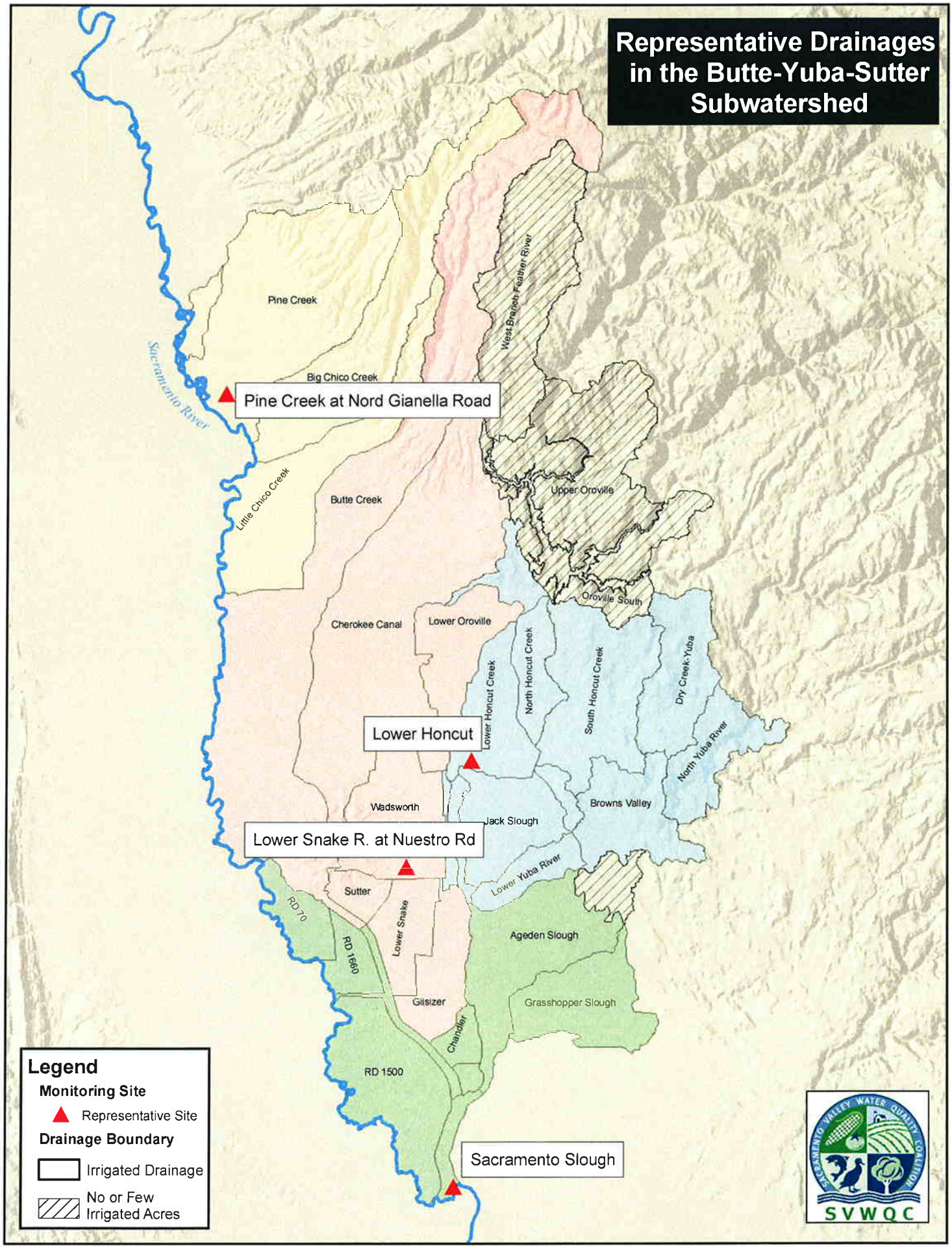
Representative Drainages in the Butte-Yuba-Sutter Subwatershed
Pine Creek
Big Chico Creek
Pine Creek at Nord Gianella Road
Sacramento River
Little Chico Creek
Butte Creek
West Branch Feather River
Upper Oroville
Oroville South
Cherokee Canal
Lower Oroville
Lower Honcut Creek
North Honcut Creek
South Honcut Creek
Dry Creek-Yuba
North Yuba River
Lower Honcut
Wadsworth
Jack Slough
Browns Valley
Lower Snake R. at Nuestro Rd
Lower Yuba River
Sutter
RD 70
RD 1660
Lower Snake
Ageden Slough
Gilsizer
Grasshopper Slough
Chandler
RD 1500
Sacramento Slough
Legend
Monitoring Site
Representative Site
Drainage Boundary
Irrigated Drainage
No or Few Irrigated Acres
SVWQC

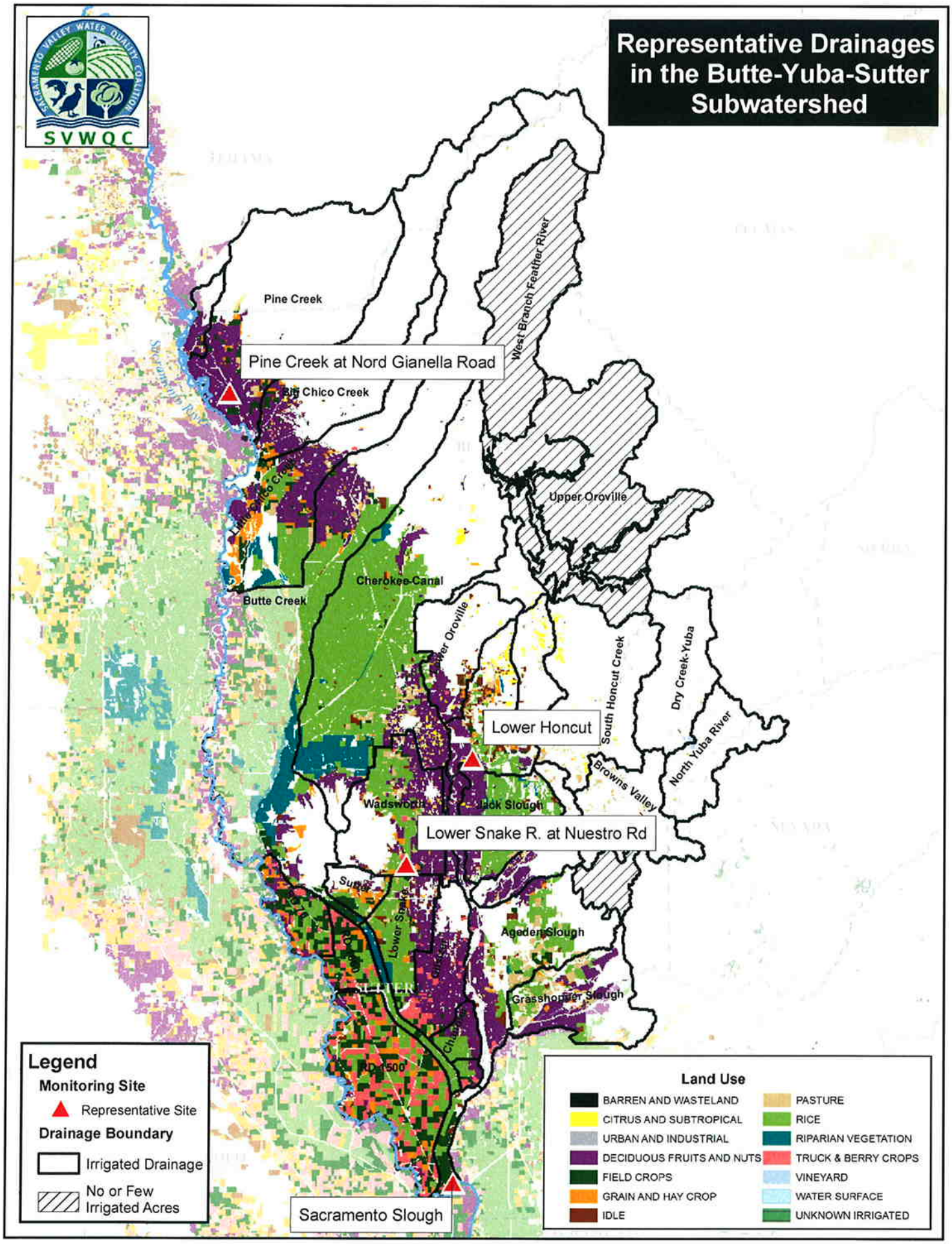
Representative Drainages in the Butte-Yuba-Sutter Subwatershed
SVWQC
Pine Creek
Pine Creek at Nord Gianella Road
Big Chico Creek
West Branch Feather River
Upper Oroville
Cherokee Canal
Butte Creek
Lower Oroville
South Honcut Creek
Dry Creek-Yuba
Lower Honcut
North Yuba River
Browns Valley
Wadsworth
Jack Slough
Lower Snake R. at Nuestro Rd
Ageden Slough
Grasshopper Slough
Sacramento Slough
Legend
Monitoring Site
Representative Site
Drainage Boundary
Irrigated Drainage
No or Few Irrigated Acres
Land Use
BARREN AND WASTELAND
CITRUS AND SUBTROPICAL
URBAN AND INDUSTRIAL
DECIDUOUS FRUITS AND NUTS
FIELD CROPS
GRAIN AND HAY CROP
IDLE
PASTURE
RICE
RIPARIAN VEGETATION
TRUCK & BERRY CROPS
VINEYARD
WATER SURFACE
UNKNOWN IRRIGATED

	Subwatershed Name	Drainage List	Crop Types (Crops are not listed in order of abundance)	Notes
Monitoring Site	**Butte-Yuba-Sutter**	**Lower Feather River**	**Rice, Beans, Pears, Apples Takes in drainage from Sutter Bypass, Grasshopper Slough, Ageden Slough, Hutchinson, Lower Yuba and others (see crops below)**	
Represented Drainage	Butte-Yuba-Sutter	RD 1500 (Robbins Basin)	Rice, Beans, Alfalfa, Hay, Corn, Wheat, Canning Tomatoes, Pumpkins, Melons, Onions, Walnuts, One Commercial Grape-Stock Nursery, Milo, Safflower, Sunflower, Seed, Sudan	
Represented Drainage	Butte-Yuba-Sutter	Grasshopper Slough	Walnuts, Rice, Pasture, Almonds, Prunes	
Represented Drainage	Butte-Yuba-Sutter	Ageden Slough	Rice, Prunes, Pasture, Walnuts, Peaches/Nectarines, Alfalfa, Sunflowers, Safflower, Pears, Apples	
Represented Drainage	Butte-Yuba-Sutter	RD 70	Rice, Safflower, Walnuts, Tomatoes, Grain, Beans, Melons/Squash, Sunflowers, Alfalfa	
Represented Drainage	Butte-Yuba-Sutter	RD 1660	Rice, Safflower, Tomatoes, Grain, Melons/Squash, Beans, Walnuts, Sunflowers	
Represented Drainage	Butte-Yuba-Sutter	Chandler	Rice, Prunes, Walnuts, Peaches/Nectarines, Alfalfa, Wheat, Melons	
Represented Drainage	Butte-Yuba-Sutter	RD 823	Rice, Wheat, Walnuts, Alfalfa	
Represented Drainage	Butte-Yuba-Sutter	Sutter Bypass	Rice, Marsh, Beans	
Monitoring Site	**Butte-Yuba-Sutter**	**Pine Creek**	**Almonds, Walnuts, Prunes, Pasture, Grain**	
Represented Drainage	Butte-Yuba-Sutter	Little Chico Creek	Almonds, Rice, Grain, Wheat, Corn, Walnuts	
Represented Drainage	Butte-Yuba-Sutter	Big Chico Creek	Almonds, Walnuts, Wheat, Pasture	
Represented Drainage	Butte-Yuba-Sutter	Dicus Slough	Walnuts, Almonds, Prunes, Olives	Will look to Lower Huncut for Olives
Monitoring Site	**Butte-Yuba-Sutter**	**Lower Snake**	**Rice, Prunes, Peaches, Flowers/Nursery/Xmas Tree Also takes in drainage from Wadsworth (Rice, Prunes, Peaches/Nectarines, Walnuts, Pasture)**	
Represented Drainage	Butte-Yuba-Sutter	Cherokee Canal	Rice, Prunes, Almonds, Walnuts, Peaches/Nectarines	Will look to Pine Creek for Almonds
Represented Drainage	Butte-Yuba-Sutter	Butte Creek	Rice, Almonds, Walnuts, Pecans, Beans, Sunflower, Safflower	
Represented Drainage	Butte-Yuba-Sutter	Wadsworth	Rice, Prunes, Peaches/Nectarines, Walnuts, Pasture	

Represented Drainage	Butte-Yuba-Sutter	Lower Oroville	Walnuts, Prunes, Rice
Represented Drainage	Butte-Yuba-Sutter	Gilsizer	Prunes, Peaches, Walnuts, Rice, Tomatoes, Melons/Squash, Sunflower, Safflower
Represented Drainage	Butte-Yuba-Sutter	Sutter	Grain, Rice, Almonds, Safflower
Monitoring Site	**Butte-Yuba-Sutter**	**Lower Huncut Creek**	**Rice, Walnuts, Prunes, Pasture, Citrus, Olive, Grapes, Some Small Berry Crops Takes in drainage from North and South Huncut (Pasture)**
Represented Drainage	Butte-Yuba-Sutter	Jack Slough	Rice, Prunes, Peaches/Nectarines, Pasture
Represented Drainage	Butte-Yuba-Sutter	Lower Yuba River	Peaches/Nectarines, Walnuts, Olives, Prunes, Pasture, Cherries
Represented Drainage	Butte-Yuba-Sutter	Feather River Direct - Sutter	Walnuts, Prunes, Peaches/Nectarines
Represented Drainage	Butte-Yuba-Sutter	Feather River Direct - Yuba	Peaches/Nectarines, Prunes, Walnuts, Cherries, Pears
Represented Drainage	Butte-Yuba-Sutter	South Honcut Creek	Pasture
Represented Drainage	Butte-Yuba-Sutter	North Honcut Creek	Pasture
Represented Drainage	Butte-Yuba-Sutter	Browns Valley	Pasture
Represented Drainage	Butte-Yuba-Sutter	Dry Creek-Yuba	Pasture
Represented Drainage	Butte-Yuba-Sutter	North Yuba River	Pasture
Represented Drainage	Butte-Yuba-Sutter	Upper Jack Slough	Pasture, Rice
Represented Drainage	Butte-Yuba-Sutter	Oroville Dam	Pasture, Grain

Drainages not listed have no irrigated acres.

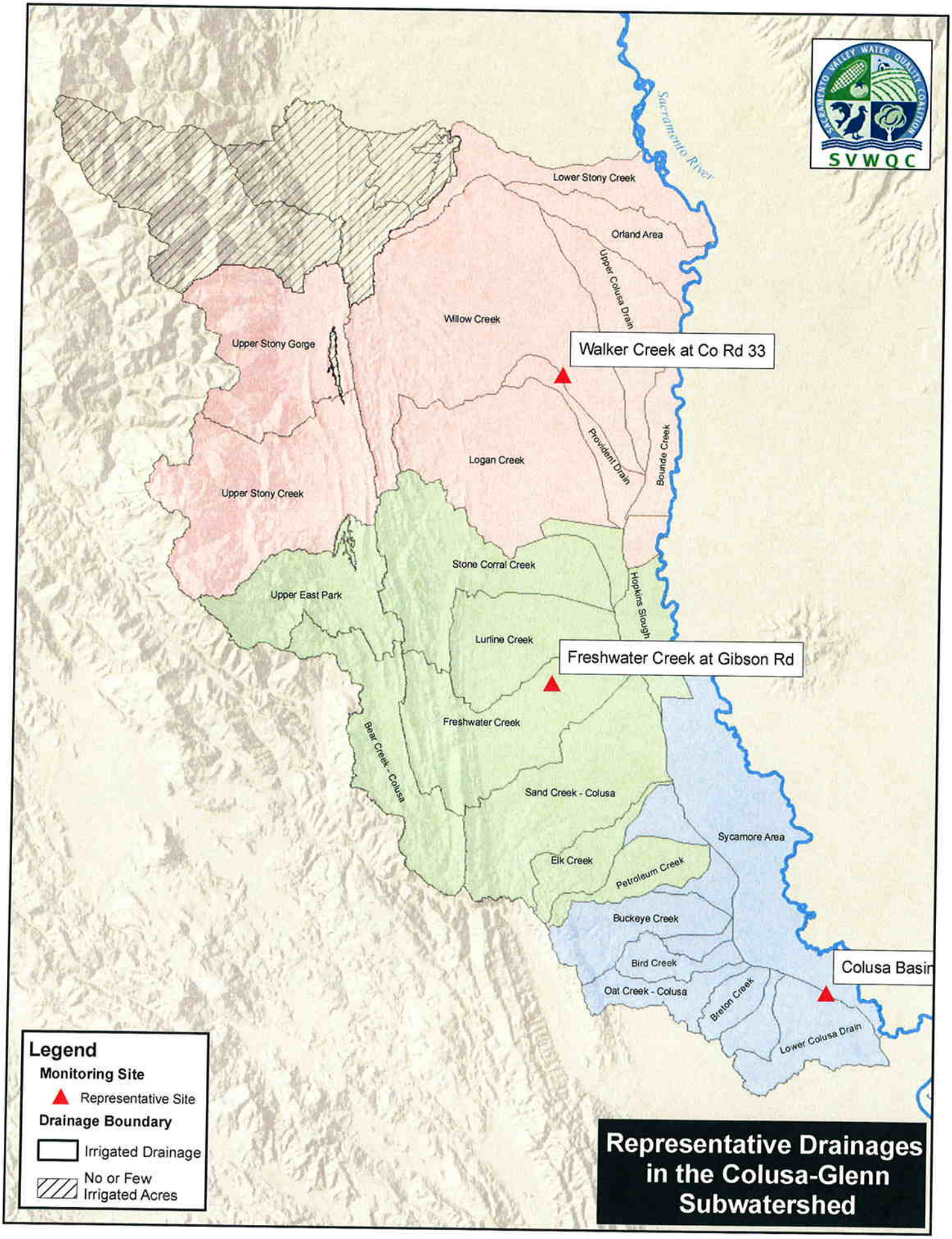
Sacramento River
Lower Stony Creek
Orland Area
Upper Colusa Drain
Willow Creek
Upper Stony Gorge
Walker Creek at Co Rd 33
Logan Creek
Provident Drain
Bounde Creek
Upper Stony Creek
Stone Corral Creek
Upper East Park
Hopkins Slough
Lurline Creek
Freshwater Creek at Gibson Rd
Freshwater Creek
Bear Creek - Colusa
Sand Creek - Colusa
Sycamore Area
Elk Creek
Petroleum Creek
Buckeye Creek
Bird Creek
Colusa Basin
Oat Creek - Colusa
Breton Creek
Lower Colusa Drain
Legend
Monitoring Site
Representative Site
Drainage Boundary
Irrigated Drainage
No or Few Irrigated Acres
Representative Drainages in the Colusa-Glenn Subwatershed

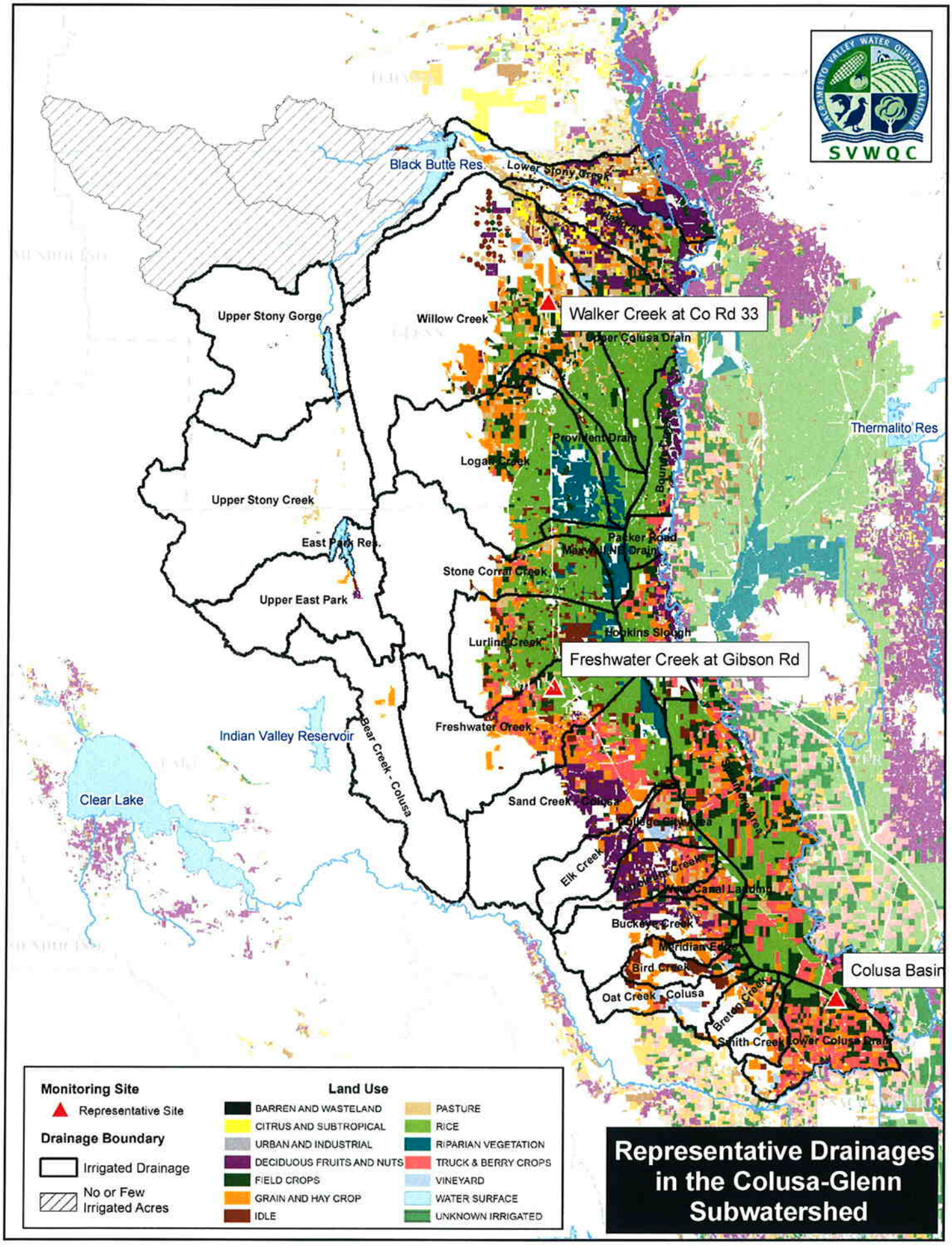
SVWQC
Black Butte Res.
Lower Stony Creek
Upper Stony Gorge
Willow Creek
Walker Creek at Co Rd 33
Upper Colusa Drain
Provident Drain
Logan Creek
Thermalito Res
Upper Stony Creek
East Park Res.
Packer Road
Maxwell NE Drain
Stone Corral Creek
Upper East Park
Hopkins Slough
Lurline Creek
Freshwater Creek at Gibson Rd
Freshwater Creek
Indian Valley Reservoir
Bear Creek - Colusa
Clear Lake
Sand Creek - Colusa
College Creek
Elk Creek
Buckeye Creek
Meridian Edge
Bird Creek
Colusa Basin
Oat Creek - Colusa
Breeden Creek
Smith Creek
Lower Colusa Drain
Monitoring Site
Representative Site
Drainage Boundary
Irrigated Drainage
No or Few Irrigated Acres
Land Use
BARREN AND WASTELAND
CITRUS AND SUBTROPICAL
URBAN AND INDUSTRIAL
DECIDUOUS FRUITS AND NUTS
FIELD CROPS
GRAIN AND HAY CROP
IDLE
PASTURE
RICE
RIPARIAN VEGETATION
TRUCK & BERRY CROPS
VINEYARD
WATER SURFACE
UNKNOWN IRRIGATED
Representative Drainages in the Colusa-Glenn Subwatershed

	Subwatershed Name	Drainage List	Crop Types (Crops are not in order of abundance)
Monitoring Site	Colusa Glenn	Lower Colusa Drain (Colusa Basin Drain)	Tomatoes, Grain, Corn, Safflower, Rice, Pasture (also includes all upstream drainages listed below)
Represented Drainage	Colusa Glenn	Sycamore Area	Rice, Tomatoes, Wheat, Safflower, Melons/squash
Represented Drainage	Colusa Glenn	Buckeye Creek	Almonds, Tomatoes, Pasture, Grain
Represented Drainage	Colusa Glenn	Bird Creek	Grain, Rice, Melons/Squash, Corn
Represented Drainage	Colusa Glenn	Smith Creek	Tomatoes, Grain, Pasture, Corn, Rice, Melons/Squash
Represented Drainage	Colusa Glenn	Breton Creek	Grain, Pasture, Rice, Tomatoes, Safflower
Represented Drainage	Colusa Glenn	Oat Creek - Colusa	Grain, Rice, Safflower, Pasture, Melons/Squash
Represented Drainage	Colusa Glenn	College City Area	Almonds, Tomatoes, Wheat, Pasture
Represented Drainage	Colusa Glenn	Meridian Edge	Grain, Melons/Squash, Cotton, Tomatoes
Represented Drainage	Colusa Glenn	West Canal Landing	Rice, Wheat, Tomatoes, Melons/Squash, Safflower
Monitoring Site	Colusa Glenn	Willow Creek (Walker Creek at Co. Rd 33)	Rice, Grain, Pasture, Corn, Almonds, Olives, Range
Represented Drainage	Colusa Glenn	Lower Stony Creek	Pasture, Prunes, Almonds, Grain, Walnuts
Represented Drainage	Colusa Glenn	Orland Area	Almonds, Pasture, Grain, Walnuts, Corn, Prunes
Represented Drainage	Colusa Glenn	Upper Colusa Drain	Rice, Grain, Almonds, Corn, Pasture, Walnuts
Represented Drainage	Colusa Glenn	Logan Creek	Rice, Grain, Corn, Pasture, Cotton, Habitat, Sunflower, Walnuts
Represented Drainage	Colusa Glenn	Bounde Creek	Rice, Walnuts, Almonds
Represented Drainage	Colusa Glenn	Provident Drain	Rice, Marsh, Grain, Pasture, Corn
Represented Drainage	Colusa Glenn	Packer Road	Rice, Marsh, Tomatoes, Wheat, Prunes
Represented Drainage	Colusa Glenn	Upper Stony Gorge	Range, Pasture
Represented Drainage	Colusa Glenn	Upper Stony Creek	Range, Pasture
Monitoring Site	Colusa Glenn	Freshwater Creek (Gibson Rd)	Rice, Tomatoes, Squash, Grain, Pasture, Safflower
Represented Drainage	Colusa Glenn	Lurline Creek	Rice, Pasture, Marsh, Grain, Melons/Squash
Represented Drainage	Colusa Glenn	Maxwell NE Drain	Rice, Marsh, Safflower
Represented Drainage	Colusa Glenn	Sand Creek - Colusa	Rice, Tomatoes, Almonds, Squash/Melons, Marsh
Represented Drainage	Colusa Glenn	Petroleum Creek	Almonds, Wheat, Tomatoes, Melons/Squash, Pasture
Represented Drainage	Colusa Glenn	Elk Creek	Almonds, Wheat, Pasture
Represented Drainage	Colusa Glenn	East Park Res.	Grain
Represented Drainage	Colusa Glenn	Upper East Park	Grain, Walnuts
Represented Drainage	Colusa Glenn	Stone Corral Creek	Rice, Wheat, Marsh, Safflower, Pasture
Represented Drainage	Colusa Glenn	Bear Creek - Colusa	Grain, Pasture
Represented Drainage	Colusa Glenn	Hopkins Slough	Rice, Wheat, Prunes, Safflower

Drainages not listed have no irrigated acres.

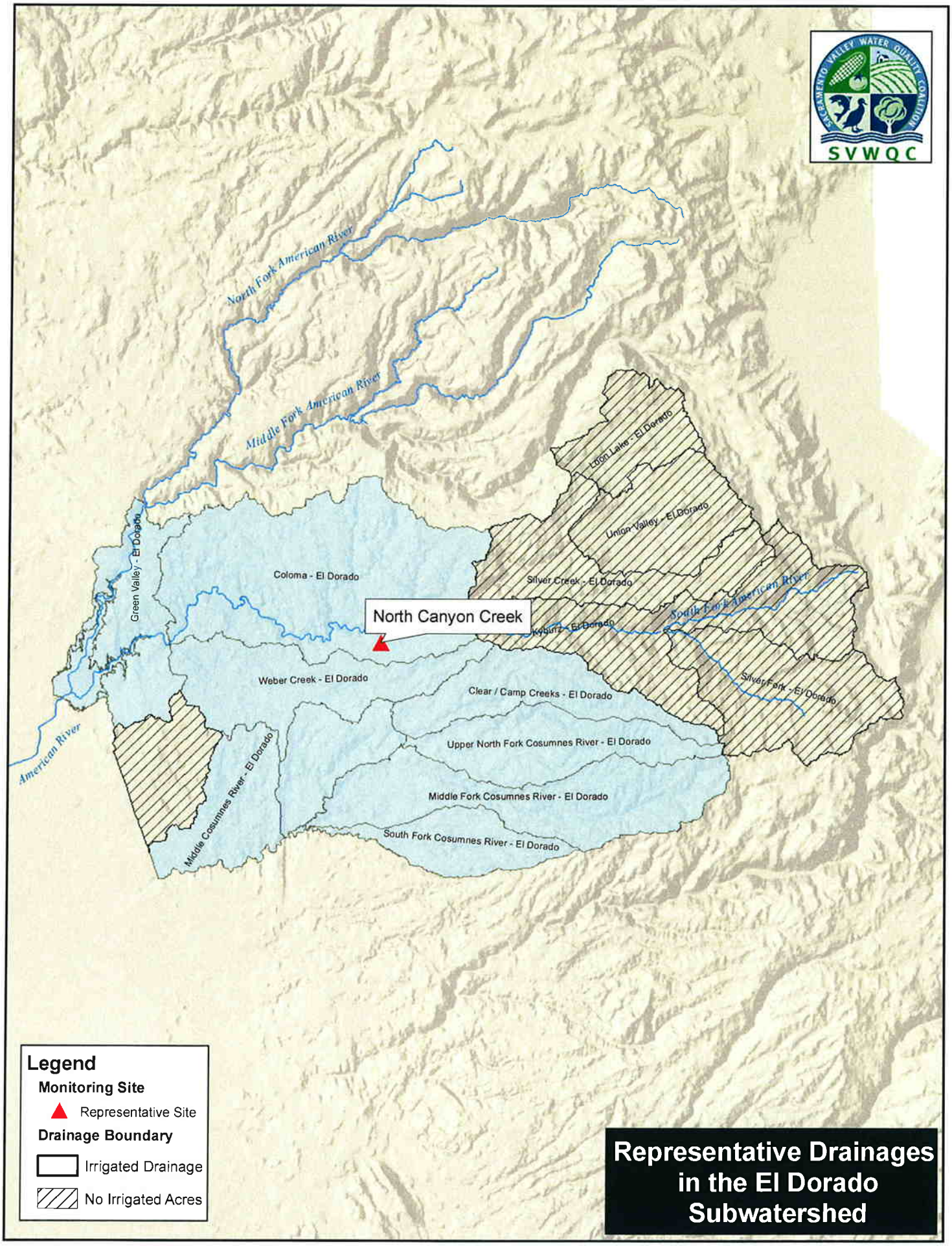

Representative Drainages in the El Dorado Subwatershed

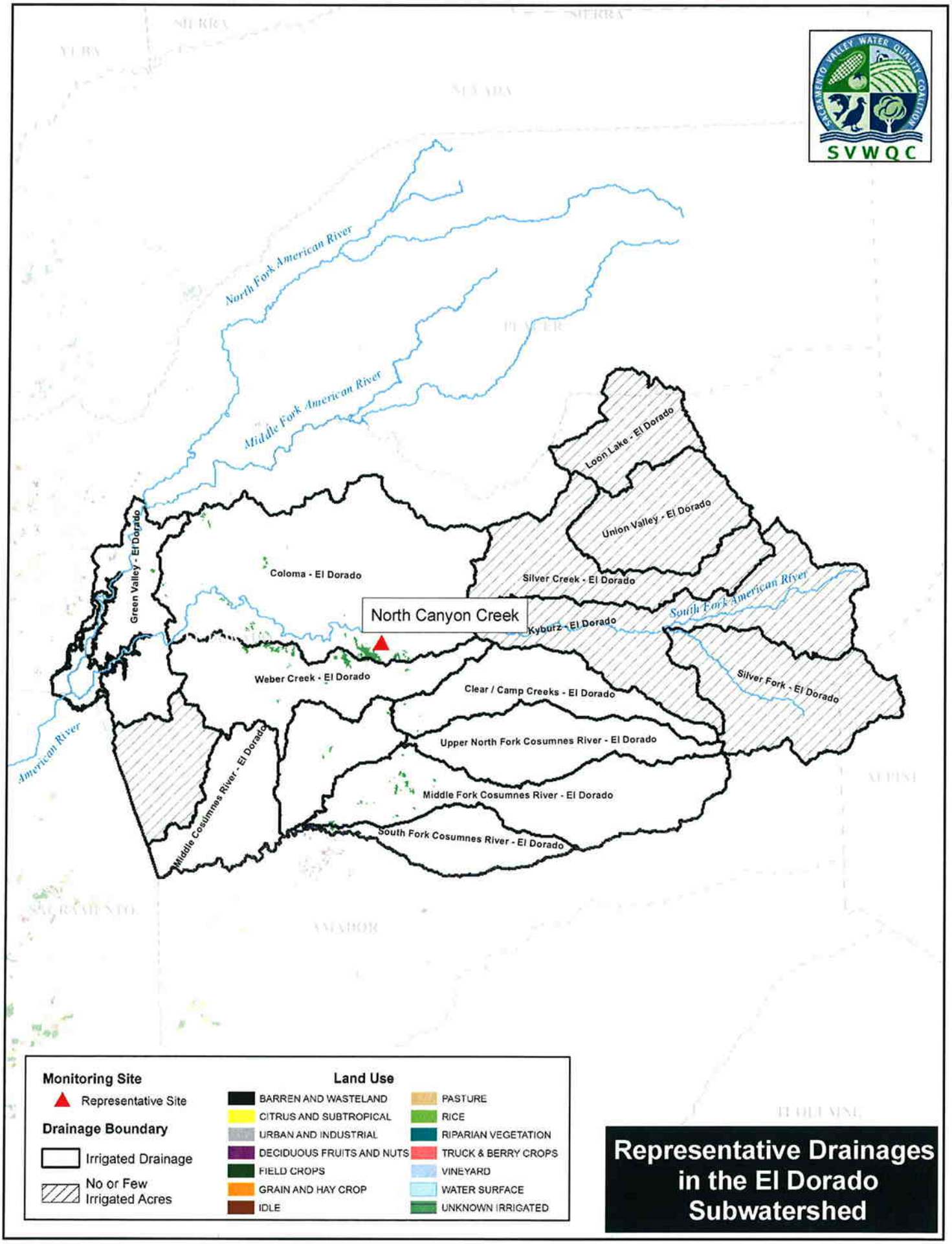

Representative Drainages in the El Dorado Subwatershed

	Subwatershed Name	Drainage List	Crop Types (Crops are not listed in order of abundance)
Monitoring Site	El Dorado	Coloma	Winegrapes, Apples, Pears, Peaches, Plums, Berries, Olives, Irrigated Pasture, Xmas Trees
Represented Drainage	El Dorado	Clear & Camp Creeks	Winegrapes
Represented Drainage	El Dorado	Green Valley	Winegrapes & Irrigated Pasture
Represented Drainage	El Dorado	Lower North Fork Cosumnes River	Winegrapes, Walnuts, Xmas Trees
Represented Drainage	El Dorado	Middle Cosumnes River	Winegrapes, Walnuts, Xmas Trees
Represented Drainage	El Dorado	Middle Fork Cosumnes River	Winegrapes, Walnuts, Xmas Trees
Represented Drainage	El Dorado	South Fork Cosumnes River	Winegrapes, Walnuts
Represented Drainage	El Dorado	Upper North Fork Cosumnes River	Winegrapes
Represented Drainage	El Dorado	Weber Creek	Winegrapes, Olives, Irrigated Pasture, Xmas Trees

Drainages not listed have no irrigated acres.

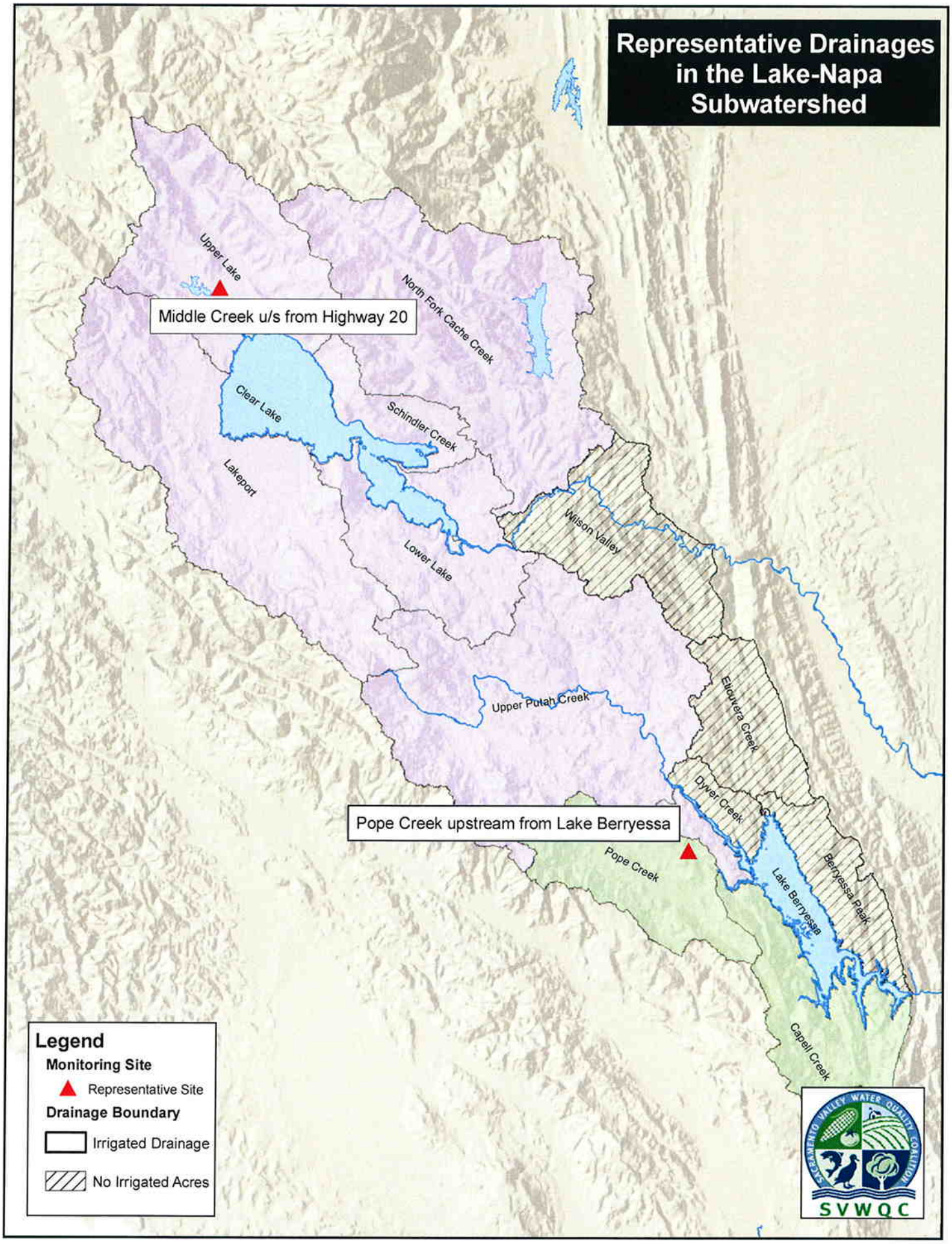
Representative Drainages in the Lake-Napa Subwatershed
Upper Lake
Middle Creek u/s from Highway 20
North Fork Cache Creek
Clear Lake
Schindler Creek
Lakeport
Wilson Valley
Lower Lake
Upper Putah Creek
Eticurera Creek
Dyer Creek
Pope Creek upstream from Lake Berryessa
Pope Creek
Lake Berryessa
Berryessa Peak
Capell Creek
Legend
Monitoring Site
Representative Site
Drainage Boundary
Irrigated Drainage
No Irrigated Acres
SVWQC

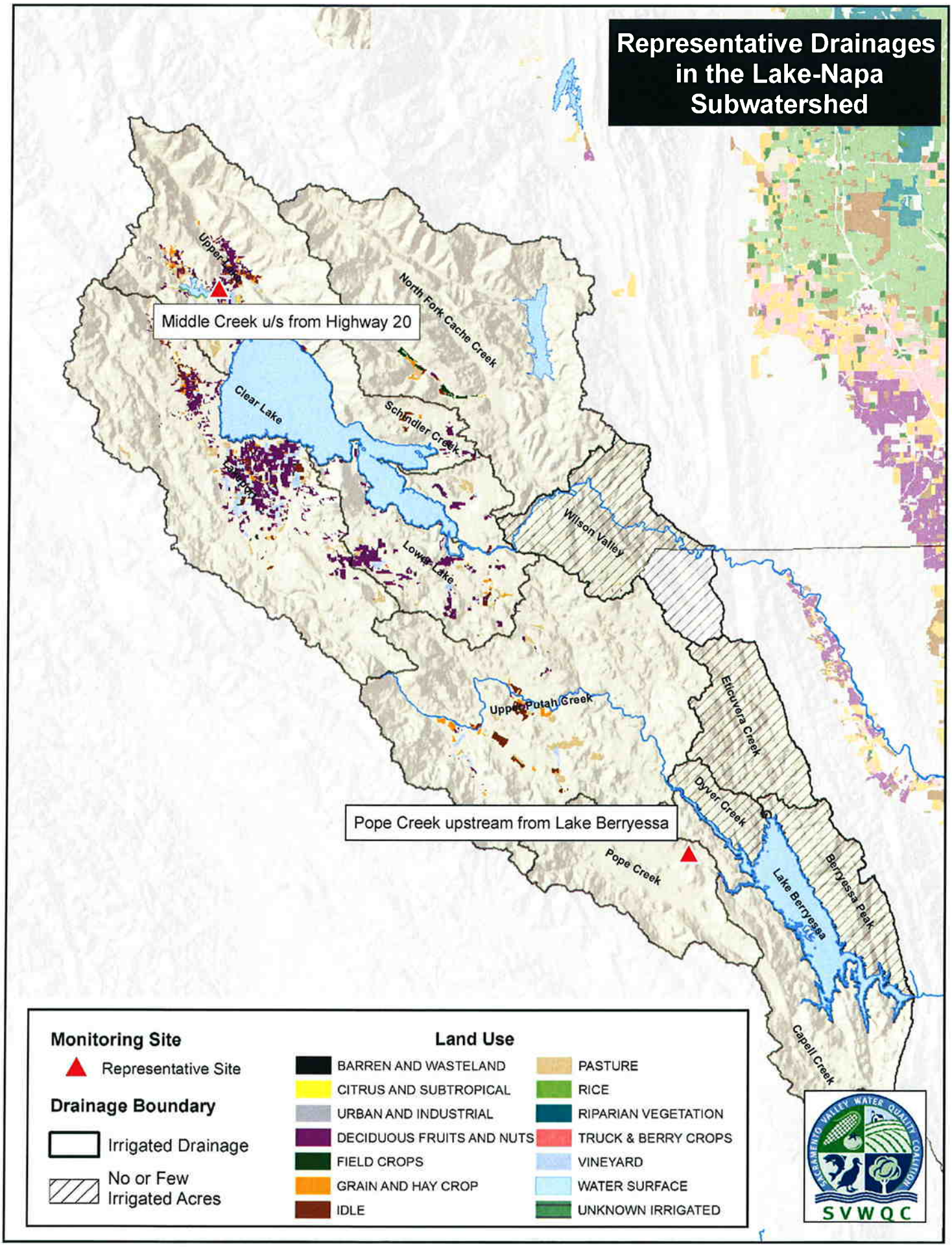
Representative Drainages in the Lake-Napa Subwatershed
Middle Creek u/s from Highway 20
Pope Creek upstream from Lake Berryessa
Clear Lake
North Fork Cache Creek
Schindler Creek
Lower Lake
Wilson Valley
Upper Putah Creek
Eticuera Creek
Dyer Creek
Pope Creek
Lake Berryessa
Berryessa Peak
Capell Creek
Monitoring Site
Representative Site
Drainage Boundary
Irrigated Drainage
No or Few Irrigated Acres
Land Use
BARREN AND WASTELAND
CITRUS AND SUBTROPICAL
URBAN AND INDUSTRIAL
DECIDUOUS FRUITS AND NUTS
FIELD CROPS
GRAIN AND HAY CROP
IDLE
PASTURE
RICE
RIPARIAN VEGETATION
TRUCK & BERRY CROPS
VINEYARD
WATER SURFACE
UNKNOWN IRRIGATED
SVWQC

	Subwatershed Name	Drainage List	Crop Types (Crops are not listed in the order of abundance)
Monitoring Site	Lake-Napa	Upper Lake (Middle Creek u/s from Highway 20)	Walnut, Pears, Vineyard, Pasture
Represented Drainage	Lake-Napa	Lakeport	Walnut, Pears, Vineyard, Pasture
Represented Drainage	Lake-Napa	Lower Lake	Walnut, Pears, Vineyard, Pasture
Represented Drainage	Lake-Napa	Upper Putah Creek	Walnut, Vineyard, Pasture
Represented Drainage	Lake-Napa	Schindler Creek	Walnuts
Represented Drainage	Lake-Napa	North Fork Cache Creek	Walnuts, Small Vineyards
Monitoring Site	Lake-Napa	Pope Creek (Pope Creek up from Lake Berryessa)	Vineyard
Represented Drainage	Lake-Napa	Capell Creek	Vineyard

Drainages not listed have no irrigated acres.

Representative Drainages in the Pit RIver Subwatershed

Representative Drainages in the Pit RIver Subwatershed

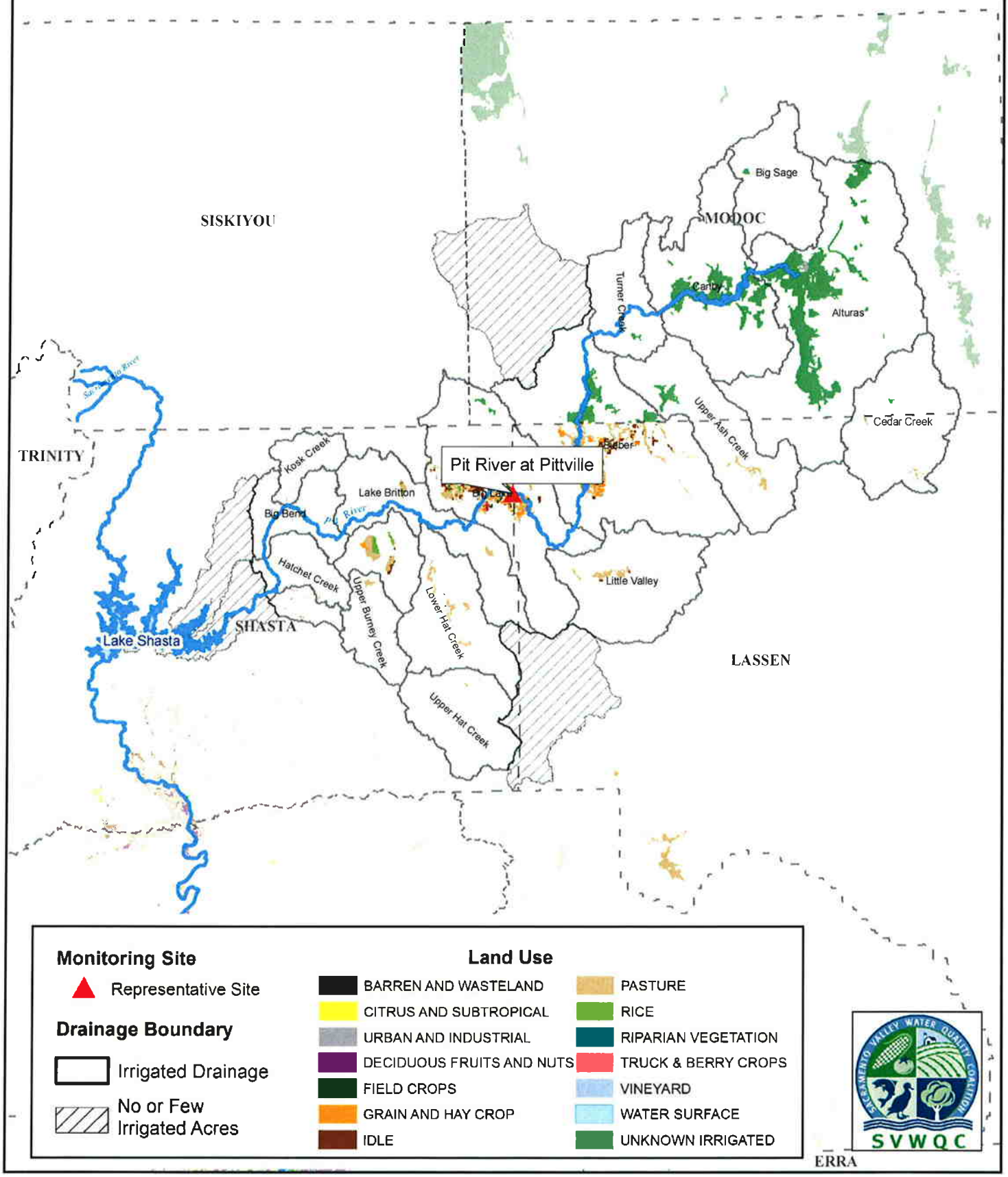

ERRA

	Subwatershed Name	Drainage List	Crop Types (Crops are not listed in order of abundance)
Monitoring Site	NECWA - Pit River	Big Lake (Pit River at Pittville)	Pasture, Rice, Oats, Wheat, Grain and Hay
Represented Site	NECWA - Pit River	Bieber	Pasture, Grain and Hay, Barley
Represented Site	NECWA - Pit River	Alturas	Pasture, Rice, Oats, Wheat, Grain and Hay, Marsh
Represented Site	NECWA - Pit River	Canby	Pasture, Grain and Hay, Barley
Represented Site	NECWA - Pit River	Lower Burney Creek	Pasture, Rice, Grain and Hay, Nursery
Represented Site	NECWA - Pit River	Upper Ash Creek	Pasture, Grain and Hay, Barley, General Field Crops
Represented Site	NECWA - Pit River	Lower Hat Creek	Pasture, Nursery
Represented Site	NECWA - Pit River	Little Valley	Pasture
Represented Site	NECWA - Pit River	Lake Britton	Pasture
Represented Site	NECWA - Pit River	Cedar Creek	Pasture, Grain and Hay, Barley
Represented Site	NECWA - Pit River	Upper Burney Creek	Pasture
Represented Site	NECWA - Pit River	Turner Creek	Pasture, Grain and Hay, Barley, General Field Crops
Represented Site	NECWA - Pit River	Montgomery Creek	Pasture
Represented Site	NECWA - Pit River	Big Sage	Pasture, Grain and Hay, Barley
Represented Site	NECWA - Pit River	Hatchet Creek	Pasture
Represented Site	NECWA - Pit River	Pondosa	Pasture
Represented Site	NECWA - Pit River	Upper Hat Creek	Pasture
Represented Site	NECWA - Pit River	Kosk Creek	Pasture
Represented Site	NECWA - Pit River	Squaw Valley	Pasture
Represented Site	NECWA - Pit River	Big Bend	Pasture
Represented Site	NECWA - Pit River	Dunsmuir	Pasture
Represented Site	NECWA - Pit River	Sweetbriar Creek	Pasture
Represented Site	NECWA - Pit River	Lower McCloud River	Pasture

Drainages not listed have no irrigation acres.

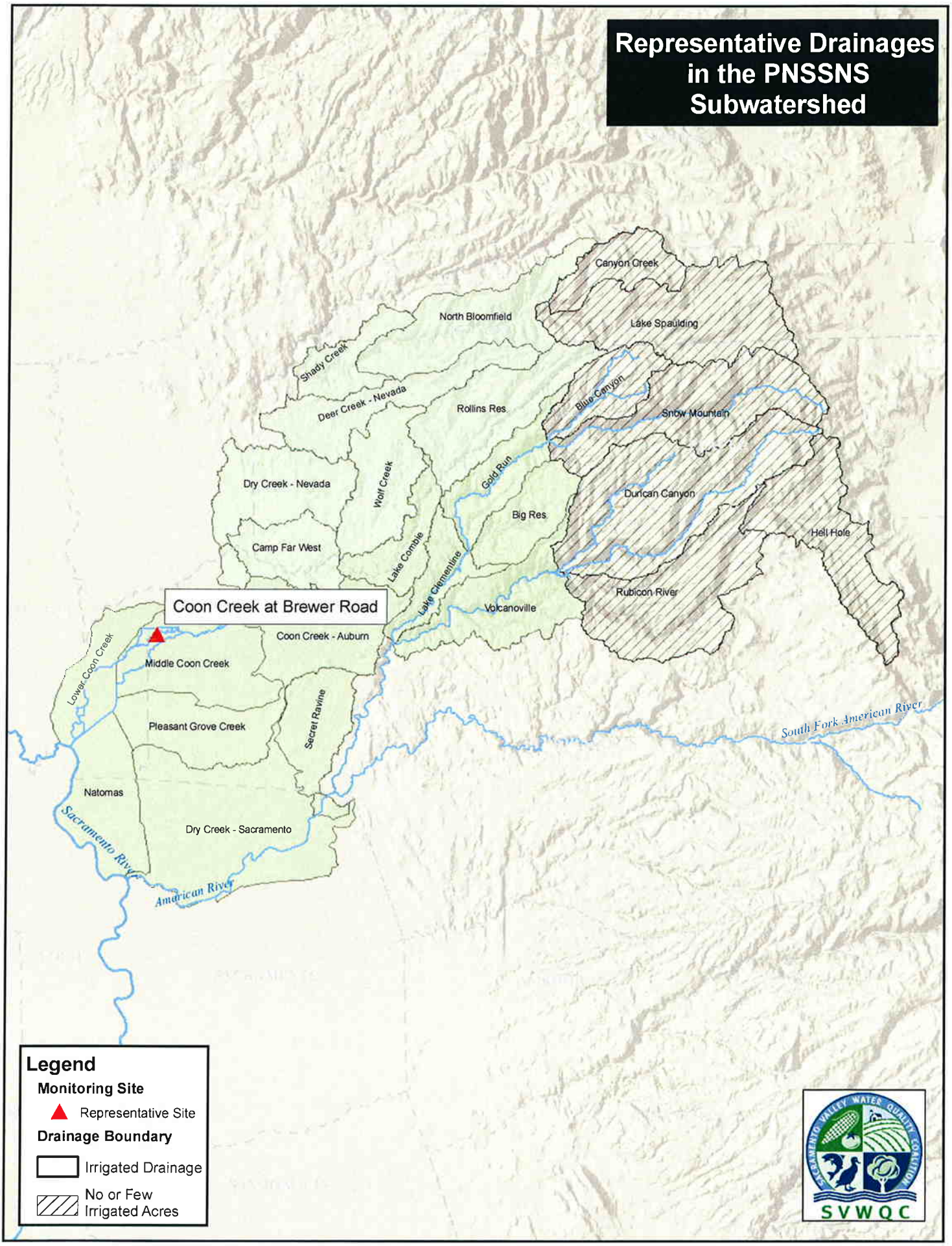
Representative Drainages in the PNSSNS Subwatershed
Canyon Creek
Lake Spaulding
North Bloomfield
Shady Creek
Deer Creek - Nevada
Rollins Res.
Blue Canyon
Snow Mountain
Dry Creek - Nevada
Wolf Creek
Gold Run
Duncan Canyon
Big Res.
Hell Hole
Camp Far West
Lake Combie
Lake Clementine
Rubicon River
Volcanoville
Coon Creek at Brewer Road
Coon Creek - Auburn
Lower Coon Creek
Middle Coon Creek
Secret Ravine
Pleasant Grove Creek
South Fork American River
Natomas
Sacramento River
Dry Creek - Sacramento
American River
Legend
Monitoring Site
Representative Site
Drainage Boundary
Irrigated Drainage
No or Few Irrigated Acres
SVWQC

Representative Drainages in the PNSSNS Subwatershed

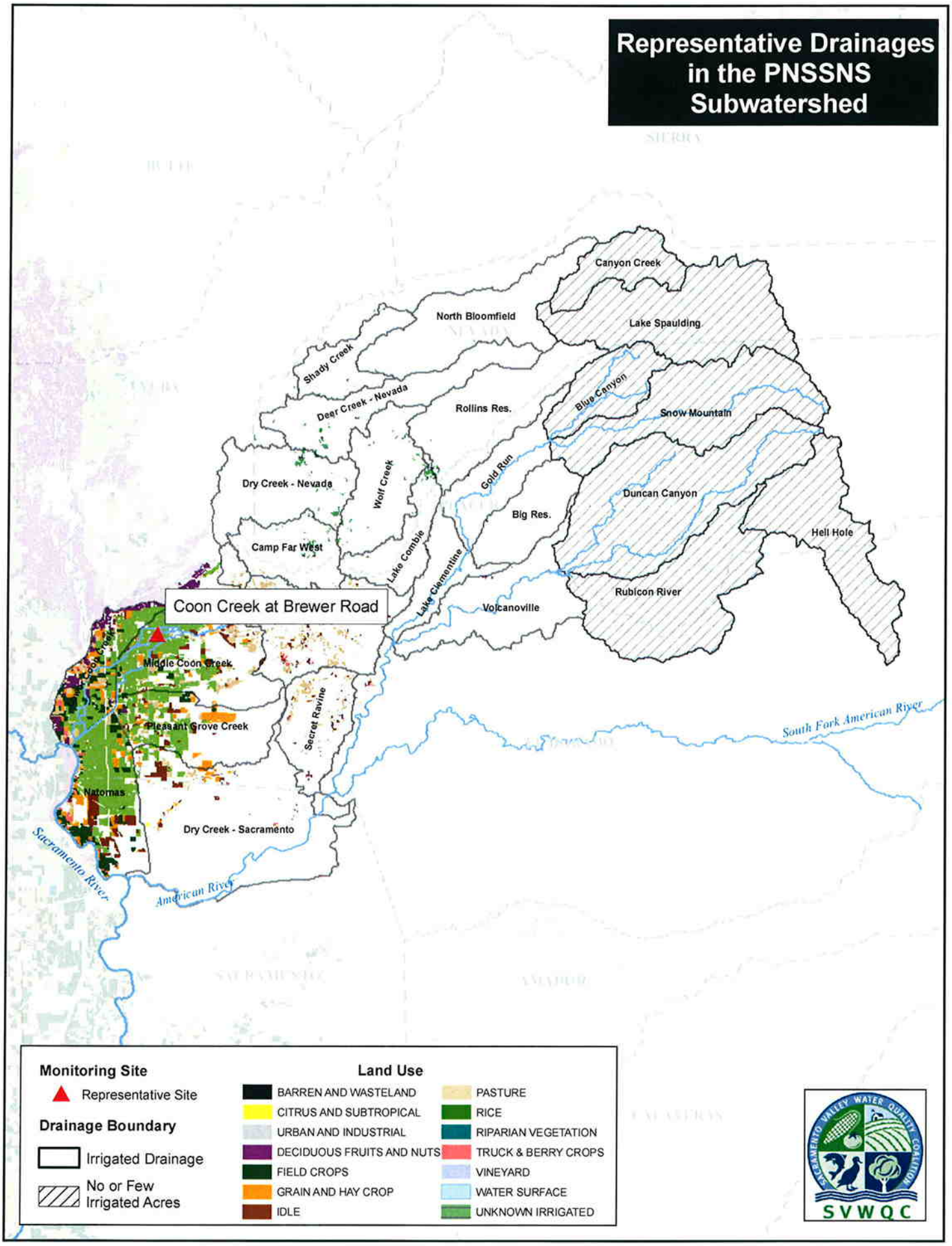

	Subwatershed Name	Drainage List	Crop Types (Crops are not listed in order of abundance)
Monitoring Site	PNSSNS	Middle Coon Creek (Coon Creek at Brewer)	Rice, Pasture, Grain, Sudan Also takes in drainage from Lower Coon Creek (Rice, Grain, Pasture, Walnuts, Corn)
Represented Drainage	PNSSNS	Lower Coon Creek	Rice, Grain, Pasture, Walnuts, Corn
Represented Drainage	PNSSNS	Natomas	Rice, Grain, Corn
Represented Drainage	PNSSNS	Pleasant Grove Creek	Rice, Grain, Pasture, Corn
Represented Drainage	PNSSNS	Coon Creek - Auburn	Pasture
Represented Drainage	PNSSNS	Dry Creek - Sacramento	Rice, Pasture, Grain
Represented Drainage	PNSSNS	Secret Ravine	Pasture
Represented Drainage	PNSSNS	Volcanoville	Walnuts
Represented Drainage	PNSSNS	Lake Clementine	Pasture, Corn
Represented Drainage	PNSSNS	Camp Far West	Pasture,Vineyard
Represented Drainage	PNSSNS	Wolf Creek	Pasture
Represented Drainage	PNSSNS	Dry Creek - Nevada	Pasture, Vineyard
Represented Drainage	PNSSNS	Lower Bear River	Pasture, Grain, Rice
Represented Drainage	PNSSNS	Rollins Res.	Apples
Represented Drainage	PNSSNS	Shady Creek	Pasture, Organic Vegetables, Vineyard
Represented Drainage	PNSSNS	New Bullards Bar	Pasture

Drainages not listed have no irrigated acres.

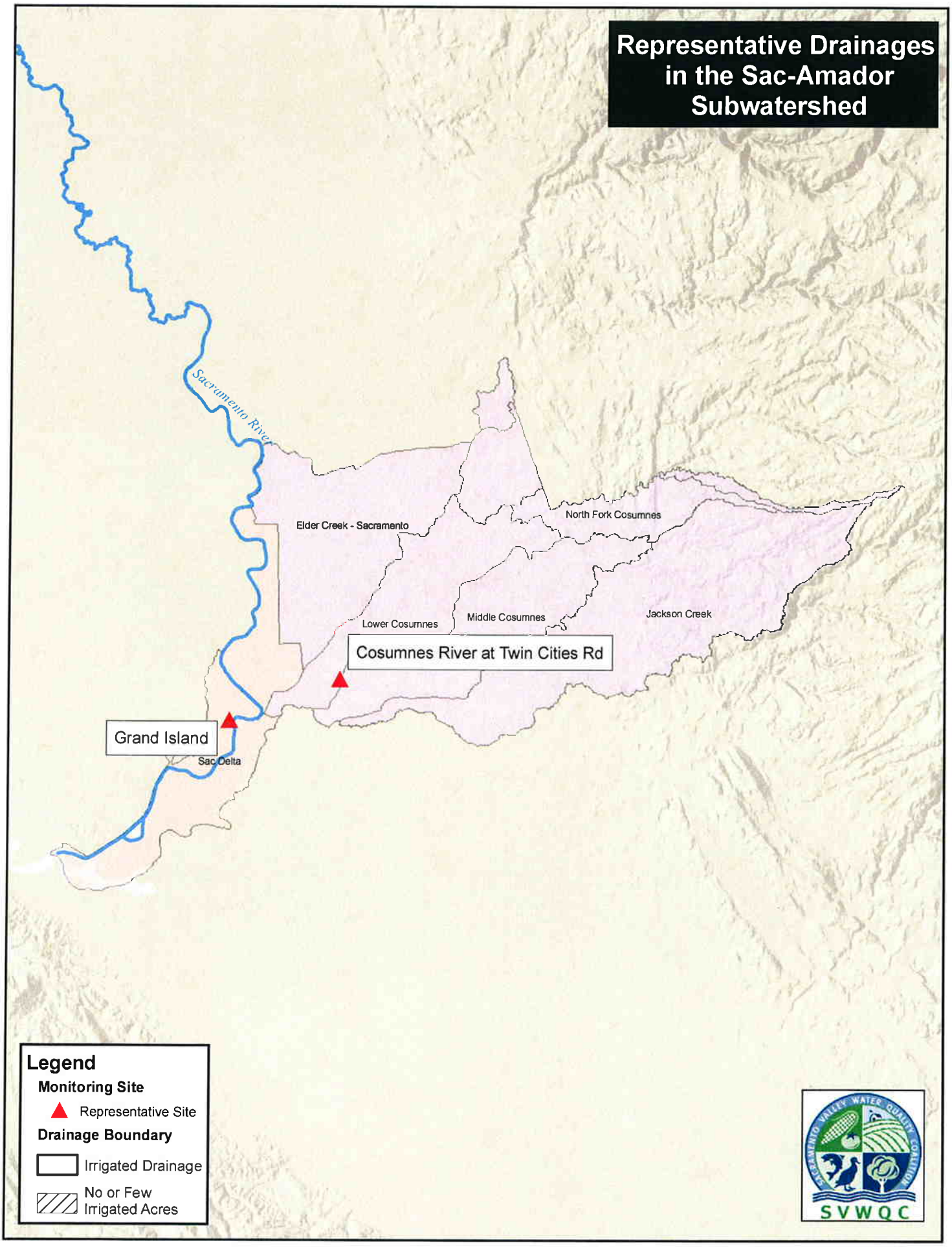
Representative Drainages in the Sac-Amador Subwatershed
Sacramento River
Elder Creek - Sacramento
North Fork Cosumnes
Lower Cosumnes
Middle Cosumnes
Jackson Creek
Cosumnes River at Twin Cities Rd
Grand Island
Sac Delta
Legend
Monitoring Site
Representative Site
Drainage Boundary
Irrigated Drainage
No or Few Irrigated Acres
SVWQC

Representative Drainages in the Sac-Amador Subwatershed

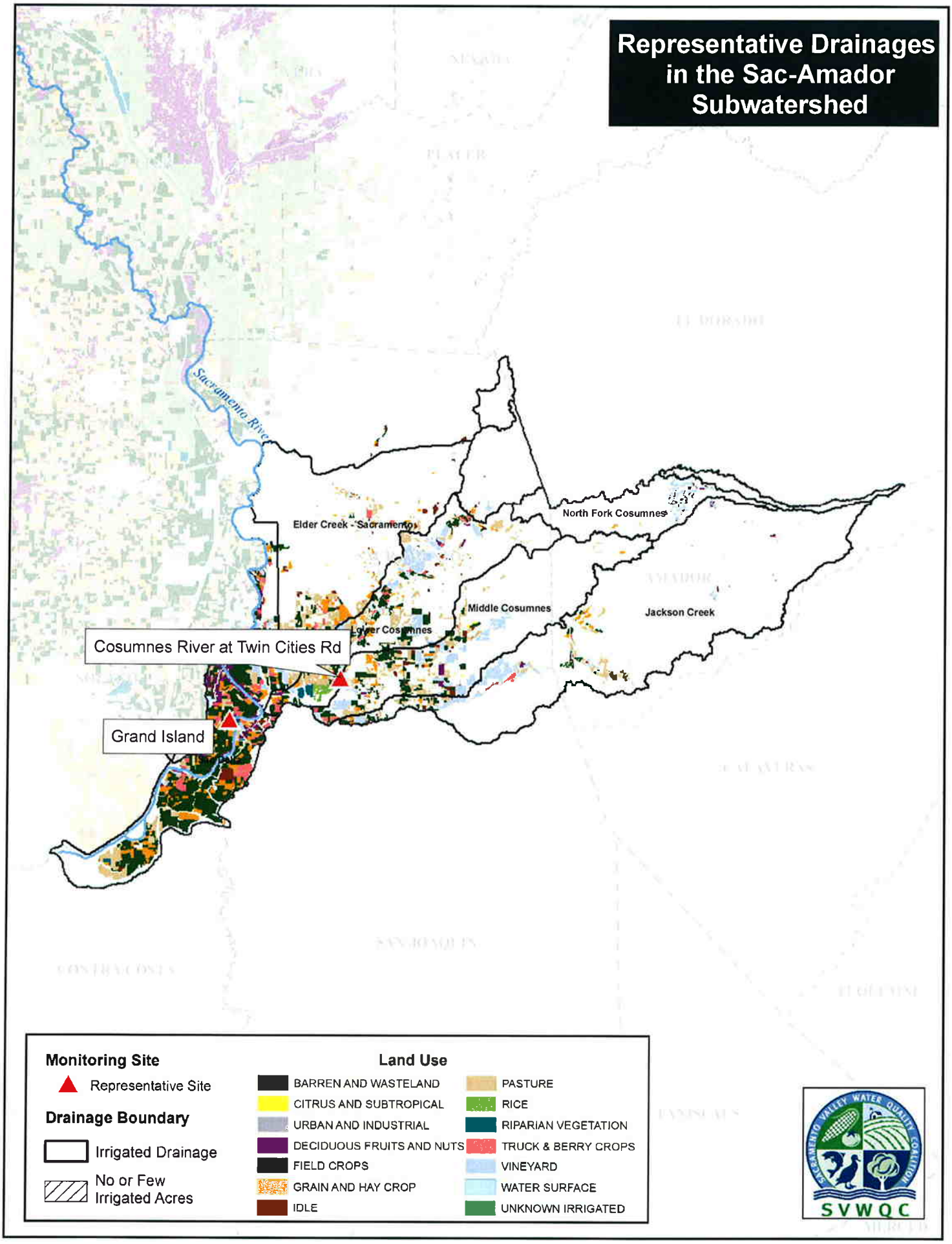

	Subwatershed Name	Drainage List	Crop Types (Crops are not listed in order of abundance)
Monitoring Site	Sacramento-Amador	Lower Cosumnes	Pasture, Vineyard, Corn, Grain, Sudan, Xmas Trees, Orchard Crops, Strawberries
Represented Drainage	Sacramento-Amador	Middle Cosumnes	Vineyard, Pasture, Corn, Grain, Sudan
Represented Drainage	Sacramento-Amador	Elder Creek - Sacramento	Pasture, Grain, Corn
Represented Drainage	Sacramento-Amador	Jackson Creek	Vineyard, Pasture, Corn, Grain
Represented Drainage	Sacramento-Amador	North Fork Cosumnes	Vineyard, Walnuts, Pasture, Grain
Represented Drainage	Sacramento-Amador	Upper Deer Creek - Sacramento	Vineyard, Pasture
Represented Drainage	Sacramento-Amador	Omo Ranch	Vineyard, Walnuts
Monitoring Site	Sacramento-Amador	Sacramento Delta	Corn, General Grain, Hay, Vineyards, Pears, Pasture

Drainages not listed have no irrigated acres.

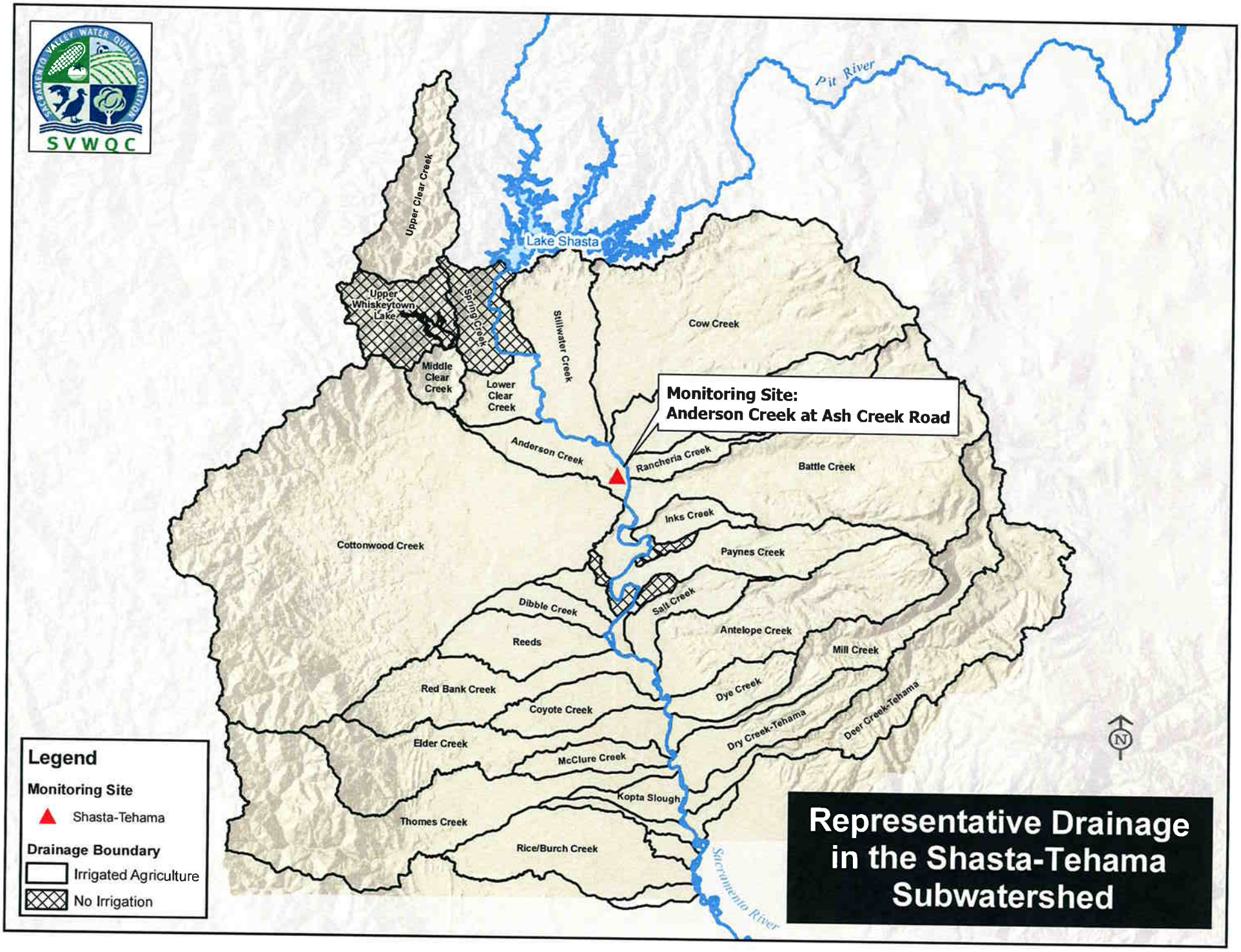
SVWQC
Pit River
Lake Shasta
Upper Clear Creek
Upper Whiskeytown Lake
Spring Creek
Middle Clear Creek
Lower Clear Creek
Stillwater Creek
Cow Creek
Monitoring Site:
Anderson Creek at Ash Creek Road
Anderson Creek
Rancheria Creek
Battle Creek
Inks Creek
Paynes Creek
Cottonwood Creek
Salt Creek
Dibble Creek
Antelope Creek
Reeds
Mill Creek
Red Bank Creek
Dye Creek
Coyote Creek
Dry Creek-Tehama
Deer Creek-Tehama
Elder Creek
McClure Creek
Kopta Slough
Thomes Creek
Rice/Burch Creek
Sacramento River
N
Legend
Monitoring Site
Shasta-Tehama
Drainage Boundary
Irrigated Agriculture
No Irrigation
Representative Drainage in the Shasta-Tehama Subwatershed

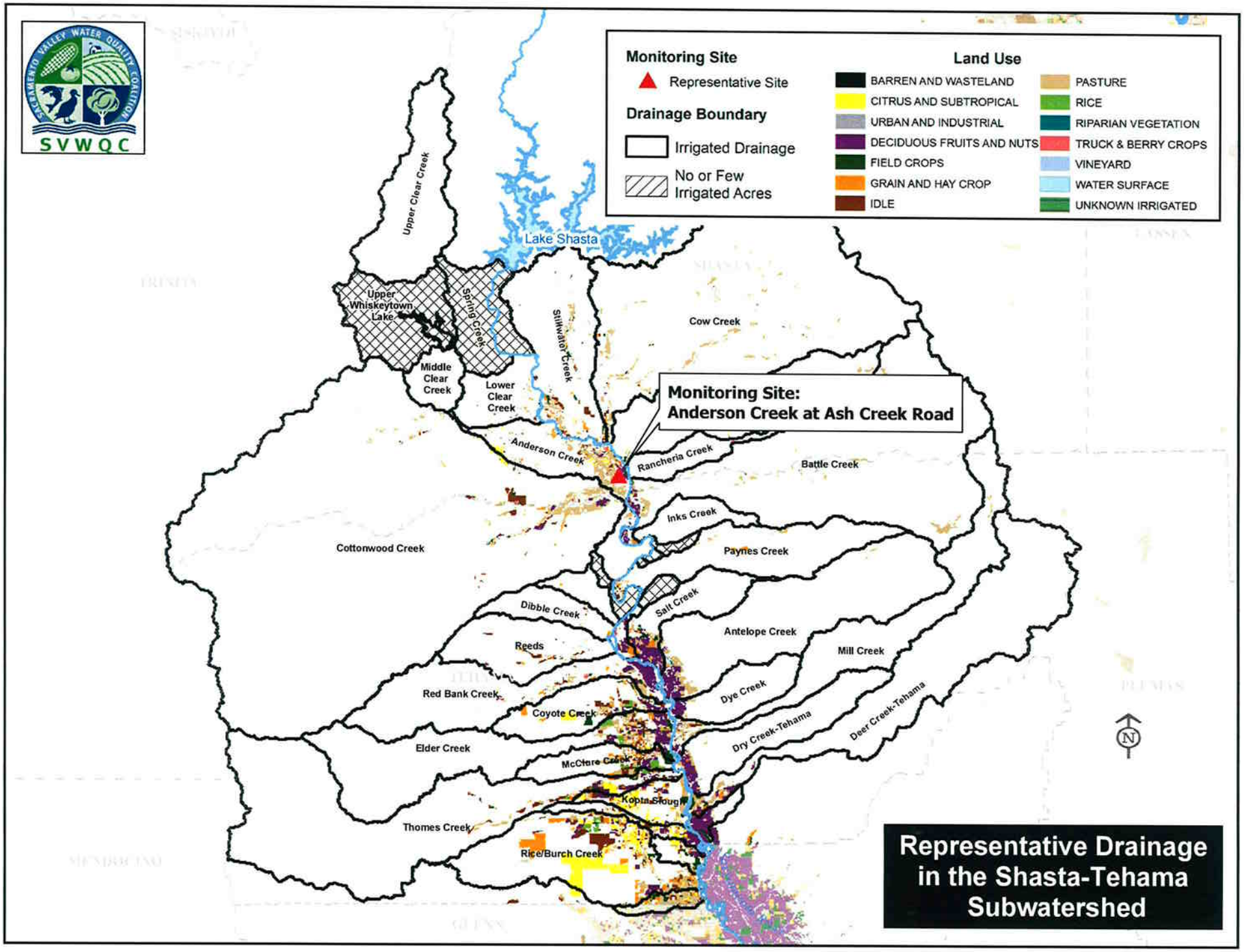
SVWQC
Monitoring Site
Representative Site
Drainage Boundary
Irrigated Drainage
No or Few Irrigated Acres
Land Use
BARREN AND WASTELAND
CITRUS AND SUBTROPICAL
URBAN AND INDUSTRIAL
DECIDUOUS FRUITS AND NUTS
FIELD CROPS
GRAIN AND HAY CROP
IDLE
PASTURE
RICE
RIPARIAN VEGETATION
TRUCK & BERRY CROPS
VINEYARD
WATER SURFACE
UNKNOWN IRRIGATED
Lake Shasta
Upper Clear Creek
Upper Whiskeytown Lake
Spring Creek
Middle Clear Creek
Lower Clear Creek
Stillwater Creek
Cow Creek
Monitoring Site:
Anderson Creek at Ash Creek Road
Anderson Creek
Rancheria Creek
Battle Creek
Inks Creek
Paynes Creek
Cottonwood Creek
Salt Creek
Dibble Creek
Antelope Creek
Reeds
Mill Creek
Red Bank Creek
Dye Creek
Coyote Creek
Dry Creek-Tehama
Deer Creek-Tehama
Elder Creek
McClure Creek
Kopta Slough
Thomes Creek
Rice/Burch Creek
N
Representative Drainage in the Shasta-Tehama Subwatershed

	Subwatershed Name	Drainage List	Crop Types (Crops are not listed in order of abundance)
Monitoring Site	**Shasta-Tehama**	**Anderson Creek**	**Pasture, Walnuts, , Prunes, Olives, Eucalyptus**
Represented Drainage	Shasta-Tehama	Rice/Burch Creek	Pasture, Walnuts, Prunes, Almonds, Olives, Organic Rice, Eucalyptus
Represented Drainage	Shasta-Tehama	Elder Creek	Pasture, Walnuts, Prunes, Almonds, Olives
Represented Drainage	Shasta-Tehama	Kopta Slough	Pasture, Walnuts, Prunes, Almonds, Olives
Represented Drainage	Shasta-Tehama	Cottonwood Creek	Pasture, Walnuts, Prunes, Almonds, Olives
Represented Drainage	Shasta-Tehama	Salt Creek	Pasture, Walnuts, Prunes, Almonds, Olives
Represented Drainage	Shasta-Tehama	Thomes Creek	Pasture, Walnuts, Prunes, Almonds, Olives
Represented Drainage	Shasta-Tehama	Coyote Creek	Pasture, Walnuts, Prunes, Almonds, Olives
Represented Drainage	Shasta-Tehama	Red Bank Creek	Pasture, Walnuts, Prunes, Almonds, Olives
Represented Drainage	Shasta-Tehama	Antelope Creek	Pasture, Walnuts, Prunes, Olives, Eucalyptus
Represented Drainage	Shasta-Tehama	Jewett Creek	Pasture, Walnuts, Prunes, Almonds, Olives
Represented Drainage	Shasta-Tehama	Vina-Hoag N/Dicus Slough S	Pasture, Walnuts, Prunes, Almonds, Grain, Safflower
Represented Drainage	Shasta-Tehama	Capay (SE Birch Creek)	Pasture, Prunes, Almonds, Olives, Eucalyptus
Represented Drainage	Shasta-Tehama	McClure Creek	Pasture, Walnuts, Prunes, Olives, Eucalyptus
Represented Drainage	Shasta-Tehama	Dry Creek - Tehama	Pasture, Walnuts, Prunes, Olives, Grain
Represented Drainage	Shasta-Tehama	Cow Creek	Pasture, Walnuts, Grain
Represented Drainage	Shasta-Tehama	Battle Creek	Pasture, Walnuts, Prunes, Eucalyptus, Grain
Represented Drainage	Shasta-Tehama	Deer Creek-Tehama	Pasture, Walnuts, Prunes, Almonds, Eucalyptus
Represented Drainage	Shasta-Tehama	Stillwater Creek	Pasture, Walnuts, Almonds, Olives, Eucalyptus
Represented Drainage	Shasta-Tehama	Foster Island (NE Birch Creek)	Pasture, Walnuts, Prunes, Olives, Eucalyptus
Represented Drainage	Shasta-Tehama	Dye Creek	Pasture, Walnuts, Prunes,
Represented Drainage	Shasta-Tehama	Mill Creek	Pasture, Walnuts, Prunes, Eucalyptus, General Field Crops
Represented Drainage	Shasta-Tehama	Paynes Slough	Pasture, Walnuts, Prunes, Almonds, Grain, Wheat
Represented Drainage	Shasta-Tehama	Paynes Creek	Pasture, Walnuts, Prunes, Eucalyptus, Grain
Represented Drainage	Shasta-Tehama	Reeds	Pasture, Olives, Grain, Kiwis, Plums
Represented Drainage	Shasta-Tehama	Jelly School	Pasture, Walnuts, Prunes, Almonds, Eucalyptus
Represented Drainage	Shasta-Tehama	Bear Creek	Pasture, Grain
Represented Drainage	Shasta-Tehama	Lower Clear Creek	Pasture, Grain
Represented Drainage	Shasta-Tehama	Dibble Creek	Pasture, Olives, Wheat
Represented Drainage	Shasta-Tehama	Rancheria Creek	Pasture, Safflower, Strawberries
Represented Drainage	Shasta-Tehama	Blue Tent Creek	Pasture, Grain
Represented Drainage	Shasta-Tehama	Middle Clear Creek	Pasture
Represented Drainage	Shasta-Tehama	Inks Creek	Pasture, Wheat

Represented Drainage	Shasta-Tehama	Upper Clear Creek	Pasture
Represented Drainage	Shasta-Tehama	North and adjacent Paynes Slough	Walnuts

Drainages not listed have no irrigated acres.

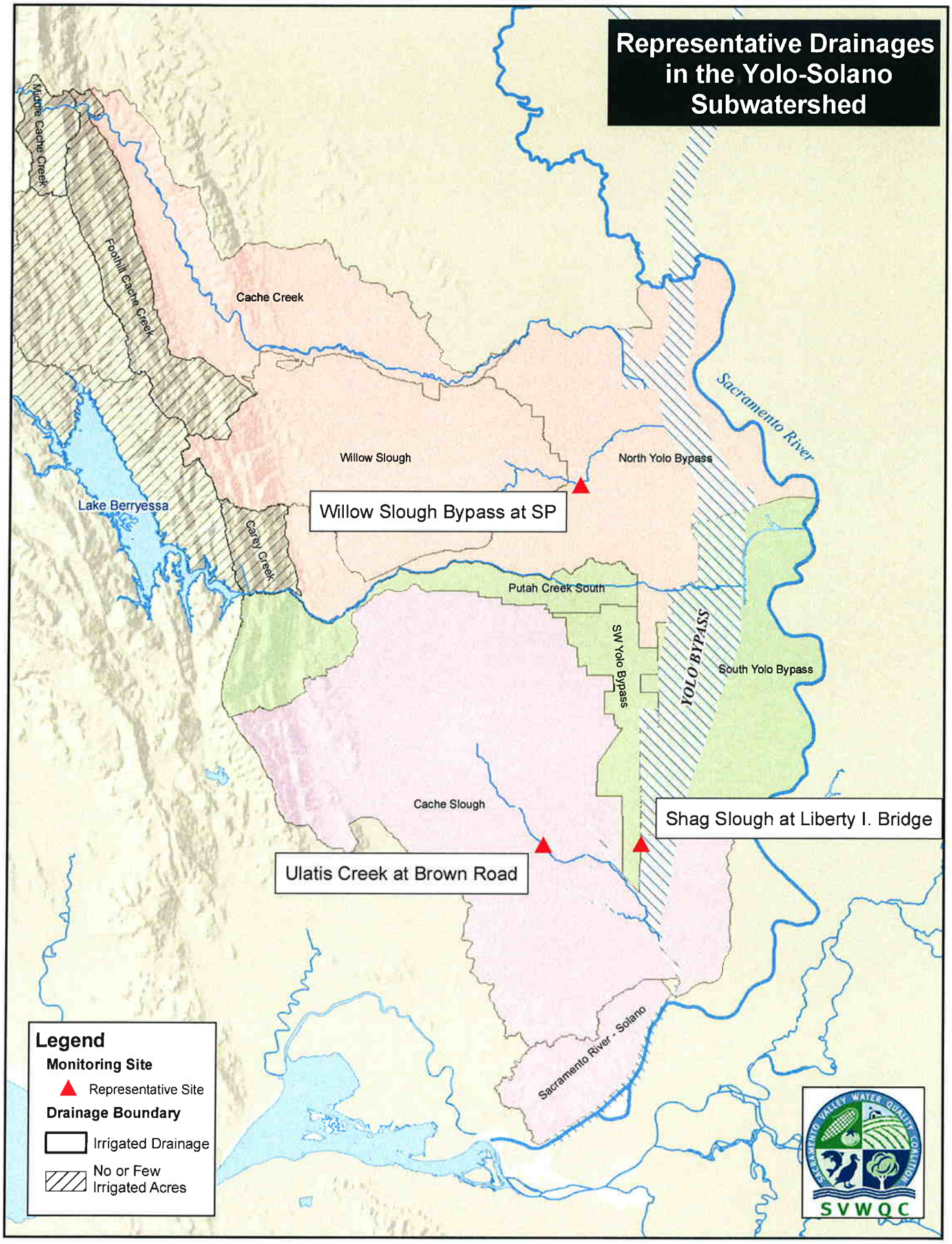
Representative Drainages in the Yolo-Solano Subwatershed
Middle Cache Creek
Foothill Cache Creek
Cache Creek
Willow Slough
North Yolo Bypass
Sacramento River
Lake Berryessa
Willow Slough Bypass at SP
Carey Creek
Putah Creek South
SW Yolo Bypass
YOLO BYPASS
South Yolo Bypass
Cache Slough
Shag Slough at Liberty I. Bridge
Ulatis Creek at Brown Road
Sacramento River - Solano
Legend
Monitoring Site
Representative Site
Drainage Boundary
Irrigated Drainage
No or Few Irrigated Acres
SVWQC

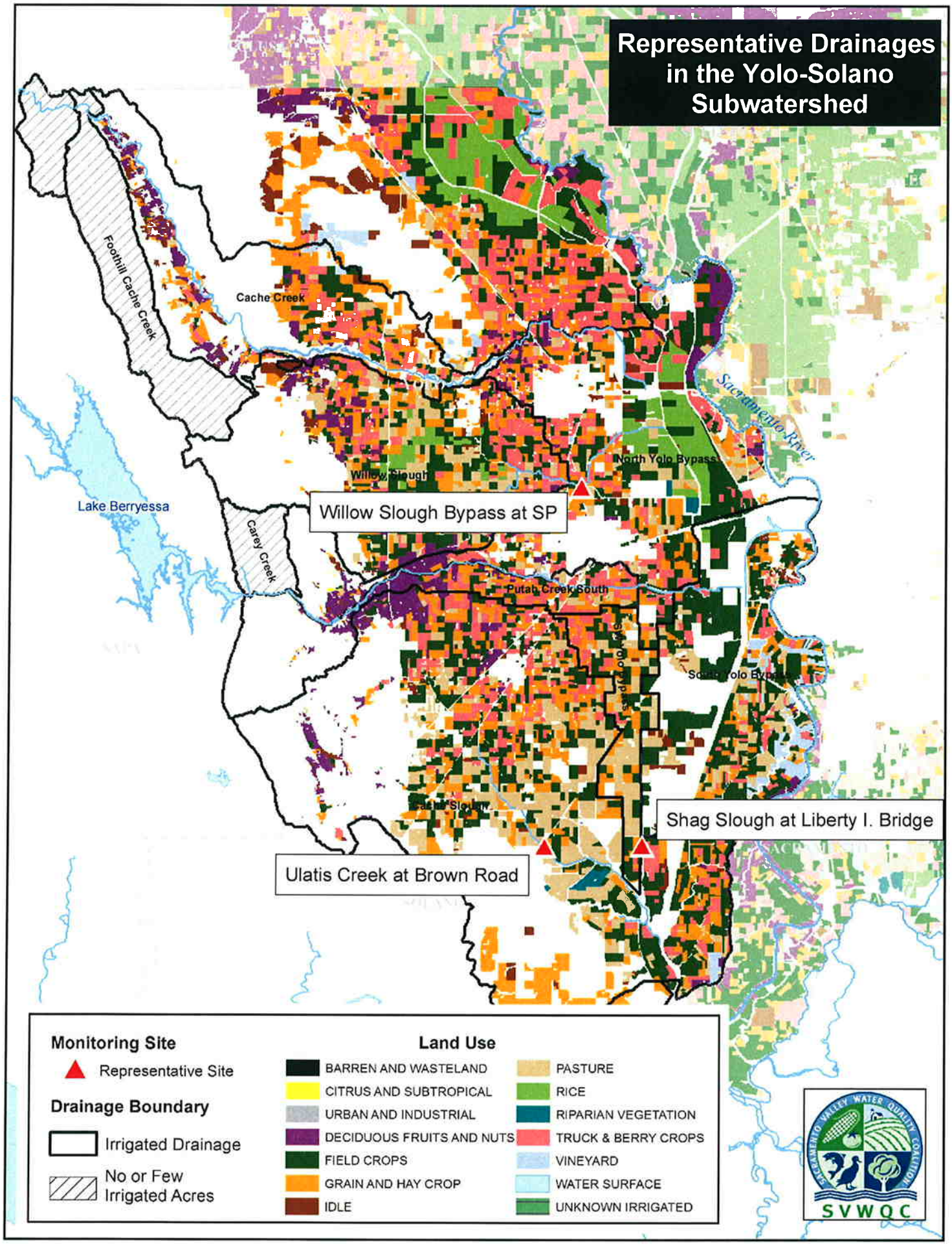
Representative Drainages in the Yolo-Solano Subwatershed
Foothill Cache Creek
Cache Creek
Sacramento River
North Yolo Bypass
Willow Slough
Lake Berryessa
Willow Slough Bypass at SP
Carey Creek
Putah Creek South
Shag Slough
South Yolo Bypass
Cache Slough
Shag Slough at Liberty I. Bridge
Ulatis Creek at Brown Road
Monitoring Site
Representative Site
Drainage Boundary
Irrigated Drainage
No or Few Irrigated Acres
Land Use
BARREN AND WASTELAND
CITRUS AND SUBTROPICAL
URBAN AND INDUSTRIAL
DECIDUOUS FRUITS AND NUTS
FIELD CROPS
GRAIN AND HAY CROP
IDLE
PASTURE
RICE
RIPARIAN VEGETATION
TRUCK & BERRY CROPS
VINEYARD
WATER SURFACE
UNKNOWN IRRIGATED
SVWQC

	Subwatershed Name	Drainage List	Crop Types (crops are not in order of abundance)	Notes
Monitoring Site	Solano-Yolo	South Yolo Bypass (Shag Slough)	Corn, Alfalfa, Rice, Safflower, Sunflower, Tomatoes, Pasture and Grain	
Representative Drainage	Solano-Yolo	SW Yolo Bypass	Almonds, Walnuts, Corn, Alfalfa, Safflower, Sunflower, Wheat, Tomatoes, Pasture and Grain	For walnuts and almonds we will look to the Cache Slough drainage (Ulatis Creek)
Representative Drainage	Solano-Yolo	Putah Creek South	Almonds, Walnuts, Tree Fruits, Vineyards, Corn, Alfalfa, Safflower, Sunflower, Wheat, Melons, Tomatoes, Pasture and Grain	For vineyards we will look to the Cache Slough drainage (Ulatis Creek). For walnuts and almonds we will look to Cache Slough (Ulatis Creek).
Monitoring Site	Solano-Yolo	Cache Slough (Ulatis Creek)	Almonds, Walnuts, Tree Fruits, Vineyards, Corn, Alfalfa, Safflower, Sunflower, Wheat, Melons, Tomatoes, Pasture and Grain	
Representative Drainage	Solano-Yolo	Sacramento River - Solano	Grain, Safflower, Pasture	
Monitoring Site	Solano-Yolo	Willow Slough (actual site located in North Yolo Bypass, but captures drainage from Willow Slough)	Grain, Pasture, Corn, Tomatoes, Rice, Walnuts	
Representative Drainage	Solano-Yolo	Cache Creek	Almonds, Walnuts, Prunes, Corn, Alfalfa, Rice, Safflower, Sunflower, Wheat, Melons, Tomatoes, Pasture and Grain	
Representative Drainage	Solano-Yolo	North Yolo Bypass	Grain, Tomatoes, Corn, Rice, Pasture, Safflower	

Drainages not listed have no irrigated acres.

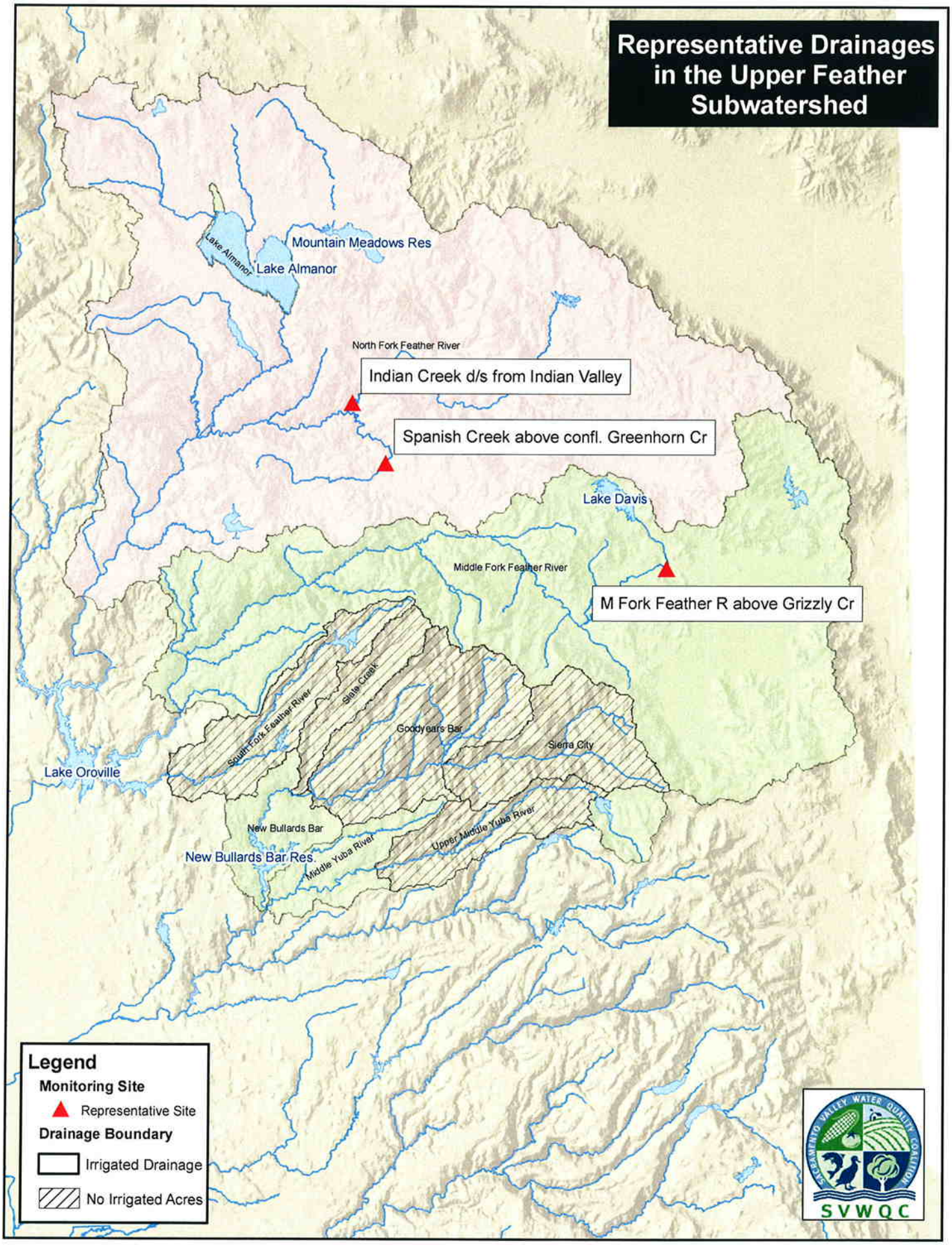
Representative Drainages in the Upper Feather Subwatershed
Mountain Meadows Res
Lake Almanor
Lake Almanor
North Fork Feather River
Indian Creek d/s from Indian Valley
Spanish Creek above confl. Greenhorn Cr
Lake Davis
Middle Fork Feather River
M Fork Feather R above Grizzly Cr
South Fork Feather River
Slate Creek
Goodyears Bar
Sierra City
Lake Oroville
New Bullards Bar
New Bullards Bar Res.
Middle Yuba River
Upper Middle Yuba River
Legend
Monitoring Site
Representative Site
Drainage Boundary
Irrigated Drainage
No Irrigated Acres
SVWQC

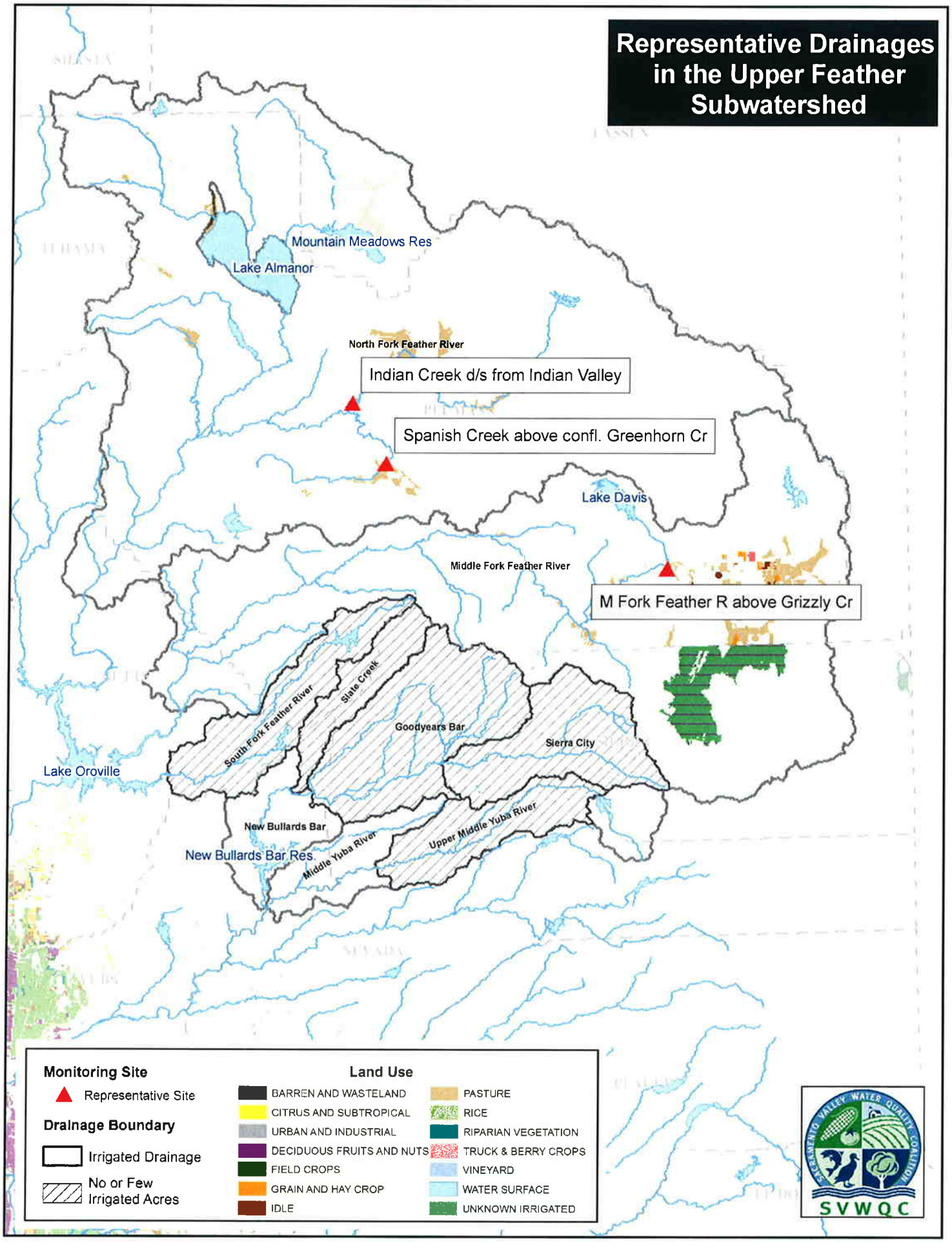
Representative Drainages in the Upper Feather Subwatershed
Mountain Meadows Res
Lake Almanor
North Fork Feather River
Indian Creek d/s from Indian Valley
Spanish Creek above confl. Greenhorn Cr
Lake Davis
Middle Fork Feather River
M Fork Feather R above Grizzly Cr
South Fork Feather River
Slate Creek
Goodyears Bar
Sierra City
Lake Oroville
New Bullards Bar
New Bullards Bar Res
Middle Yuba River
Upper Middle Yuba River
Monitoring Site
Representative Site
Drainage Boundary
Irrigated Drainage
No or Few Irrigated Acres
Land Use
BARREN AND WASTELAND
CITRUS AND SUBTROPICAL
URBAN AND INDUSTRIAL
DECIDUOUS FRUITS AND NUTS
FIELD CROPS
GRAIN AND HAY CROP
IDLE
PASTURE
RICE
RIPARIAN VEGETATION
TRUCK & BERRY CROPS
VINEYARD
WATER SURFACE
UNKNOWN IRRIGATED
SVWQC

	Subwatershed Name	Drainage List	Crop Types (Crops are not listed in order of abundance)
Monitoring Site	**Upper Feather**	**Middle Fork Feather River (Sierra Valley)**	**Pasture, Alfalfa, Grass Hay, Grain Hay, Nursery, Xmas Tree**
Monitoring Site	**Upper Feather**	**North Fork Feather River (Indian Valley/American Valley)**	**Pasture, Alfalfa, Grass Hay, Oats & Wheat Grass**
Represented Drainage	Upper Feather	Lake Almanor	Pasture

Drainages not listed have no irrigated acres.