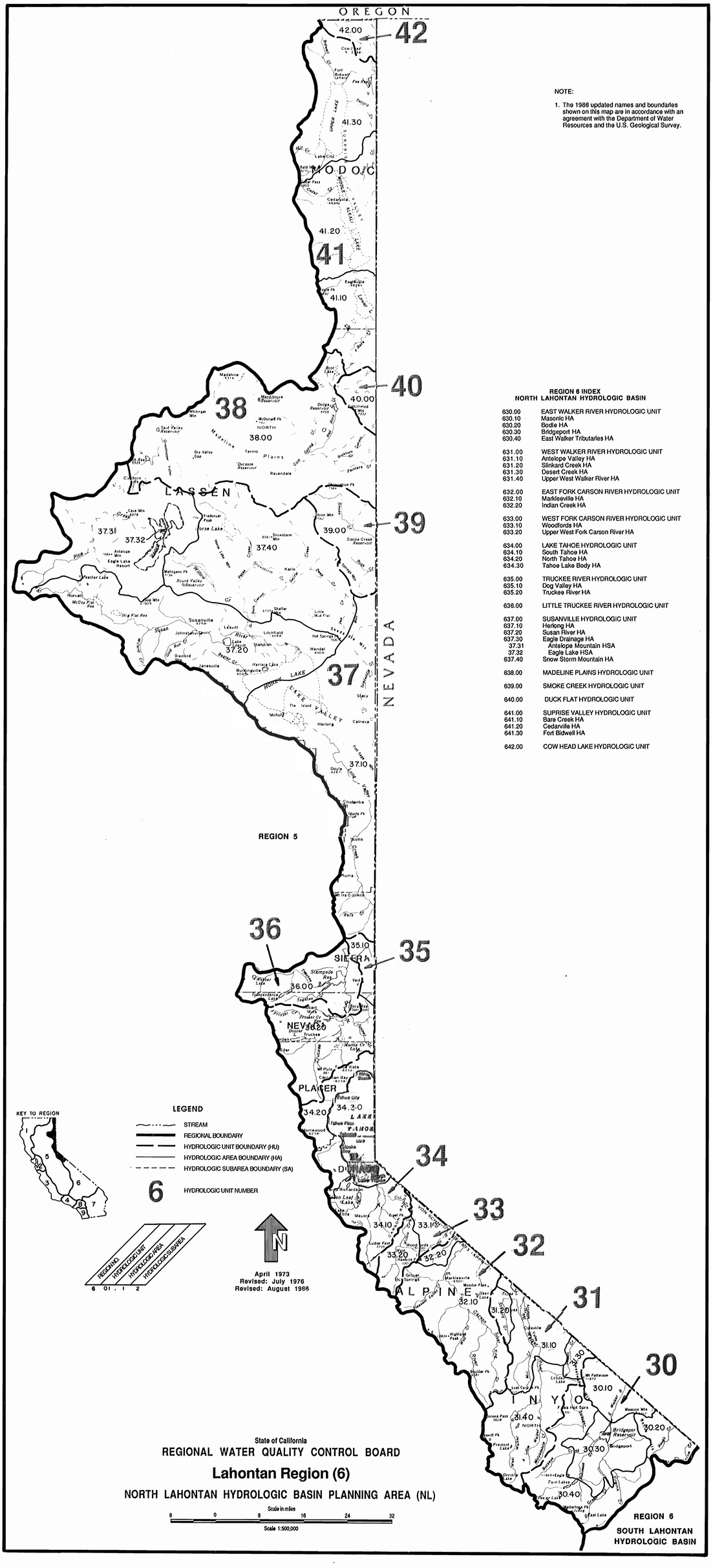

NOTE:

1. The 1986 updated names and boundaries shown on this map are in accordance with an agreement with the Department of Water Resources and the U.S. Geological Survey.

REGION 6 INDEX
NORTH LAHONTAN HYDROLOGIC BASIN

630.00	EAST WALKER RIVER HYDROLOGIC UNIT
630.10	Masonic HA
630.20	Bodie HA
630.30	Bridgeport HA
630.40	East Walker Tributaries HA
631.00	WEST WALKER RIVER HYDROLOGIC UNIT
631.10	Antelope Valley HA
631.20	Slinkard Creek HA
631.30	Desert Creek HA
631.40	Upper West Walker River HA
632.00	EAST FORK CARSON RIVER HYDROLOGIC UNIT
632.10	Markleeville HA
632.20	Indian Creek HA
633.00	WEST FORK CARSON RIVER HYDROLOGIC UNIT
633.10	Woodfords HA
633.20	Upper West Fork Carson River HA
634.00	LAKE TAHOE HYDROLOGIC UNIT
634.10	South Tahoe HA
634.20	North Tahoe HA
634.30	Tahoe Lake Body HA
635.00	TRUCKEE RIVER HYDROLOGIC UNIT
635.10	Dog Valley HA
635.20	Truckee River HA
636.00	LITTLE TRUCKEE RIVER HYDROLOGIC UNIT
637.00	SUSANVILLE HYDROLOGIC UNIT
637.10	Herlong HA
637.20	Susan River HA
637.30	Eagle Drainage HA
37.31	Antelope Mountain HSA
37.32	Eagle Lake HSA
637.40	Snow Storm Mountain HA
638.00	MADELINE PLAINS HYDROLOGIC UNIT
639.00	SMOKE CREEK HYDROLOGIC UNIT
640.00	DUCK FLAT HYDROLOGIC UNIT
641.00	SUPRISE VALLEY HYDROLOGIC UNIT
641.10	Bare Creek HA
641.20	Cedarville HA
641.30	Fort Bidwell HA
642.00	COW HEAD LAKE HYDROLOGIC UNIT

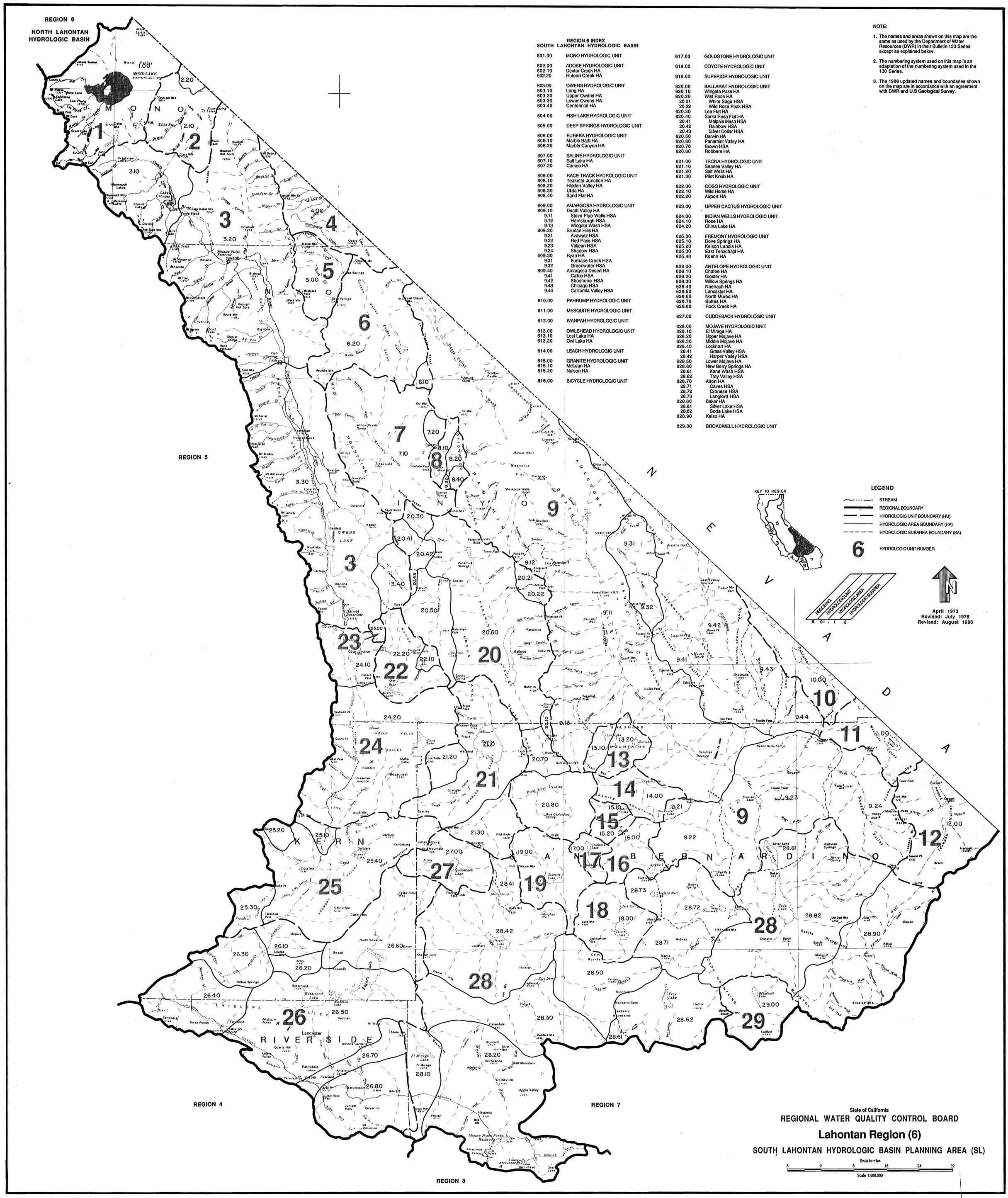

REGION 6 INDEX
SOUTH LAHONTAN HYDROLOGIC BASIN

601.00	MONO HYDROLOGIC UNIT
602.00	ADOBE HYDROLOGIC UNIT
602.10	Dexter Creek HA
602.20	Hutoon Creek HA
603.00	OWENS HYDROLOGIC UNIT
603.10	Long HA
603.20	Upper Owens HA
603.30	Lower Owens HA
603.40	Centennial HA
604.00	FISH LAKE HYDROLOGIC UNIT
605.00	DEEP SPRINGS HYDROLOGIC UNIT
606.00	EUREKA HYDROLOGIC UNIT
606.10	Marble Bath HA
606.20	Marble Canyon HA
607.00	SALINE HYDROLOGIC UNIT
607.10	Salt Lake HA
607.20	Cameo HA
608.00	RACE TRACK HYDROLOGIC UNIT
608.10	Teakette Junction HA
608.20	Hidden Valley HA
608.30	Ulida HA
608.40	Sand Flat HA
609.00	AMARGOSA HYDROLOGIC UNIT
609.10	Death Valley HA
9.11	Stove Pipe Wells HSA
9.12	Harrisburgh HSA
9.13	Wingate Wash HSA
609.20	Silurian Hills HA
9.21	Avawatz HSA
9.22	Red Pass HSA
9.23	Valjean HSA
9.24	Shadow HSA
609.30	Ryan HA
9.31	Furnace Creek HSA
9.32	Greenwater HSA
609.40	Amargosa Desert HA
9.41	Calico HSA
9.42	Shoshone HSA
9.43	Chicago HSA
9.44	California Valley HSA
610.00	PAHRUMP HYDROLOGIC UNIT
611.00	MESQUITE HYDROLOGIC UNIT
612.00	IVANPAH HYDROLOGIC UNIT
613.00	OWLSHEAD HYDROLOGIC UNIT
613.10	Lost Lake HA
613.20	Owl Lake HA
614.00	LEACH HYDROLOGIC UNIT
615.00	GRANITE HYDROLOGIC UNIT
615.10	McLean HA
615.20	Nelson HA
616.00	BICYCLE HYDROLOGIC UNIT
617.00	GOLDSTONE HYDROLOGIC UNIT
618.00	COYOTE HYDROLOGIC UNIT
619.00	SUPERIOR HYDROLOGIC UNIT
620.00	BALLARAT HYDROLOGIC UNIT
620.10	Wingate Pass HA
620.20	Wild Rose HA
20.21	White Sage HSA
20.22	Wild Rose Peak HSA
620.30	Lee Flat HA
620.40	Santa Rosa Flat HA
20.41	Malpais Mesa HSA
20.42	Rainbow HSA
20.43	Silver Dollar HSA
620.50	Darwin HA
620.60	Panamint Valley HA
620.70	Brown HSA
620.80	Robbers HA
621.00	TRONA HYDROLOGIC UNIT
621.10	Searles Valley HA
621.20	Salt Wells HA
621.30	Pilot Knob HA
622.00	COSO HYDROLOGIC UNIT
622.10	Wild Horse HA
622.20	Airport HA
623.00	UPPER CACTUS HYDROLOGIC UNIT
624.00	INDIAN WELLS HYDROLOGIC UNIT
624.10	Rose HA
624.20	China Lake HA
625.00	FREMONT HYDROLOGIC UNIT
625.10	Dove Springs HA
625.20	Kelson Landis HA
625.30	East Tehachapi HA
625.40	Koehn HA
626.00	ANTELOPE HYDROLOGIC UNIT
626.10	Chafee HA
626.20	Gloster HA
626.30	Willow Springs HA
626.40	Neenach HA
626.50	Lancaster HA
626.60	North Muroc HA
626.70	Buttes HA
626.80	Rock Creek HA
627.00	CUDDEBACK HYDROLOGIC UNIT
628.00	MOJAVE HYDROLOGIC UNIT
628.10	El Mirage HA
628.20	Upper Mojave HA
628.30	Middle Mojave HA
628.40	Lockhart HA
28.41	Grass Valley HSA
28.42	Harper Valley HSA
628.50	Lower Mojave HA
628.60	New Berry Springs HA
28.61	Kane Wash HSA
28.62	Troy Valley HSA
628.70	Alton HA
28.71	Caves HSA
28.72	Cronese HSA
28.73	Langford HSA
628.80	Baker HA
28.81	Silver Lake HSA
28.82	Soda Lake HSA
628.90	Kelso HA
629.00	BROADWELL HYDROLOGIC UNIT

NOTE:

1. The names and areas shown on this map are the same as used by the Department of Water Resources (DWR) in their Bulletin 130 Series except as explained below.
2. The numbering system used on this map is an adaptation of the numbering system used in the 130 Series.
3. The 1986 updated names and boundaries shown on the map are in accordance with an agreement with DWR and U.S Geological Survey.

GROUND WATER BASINS REGION 6

NORTH LAHONTAN

Plate 2A

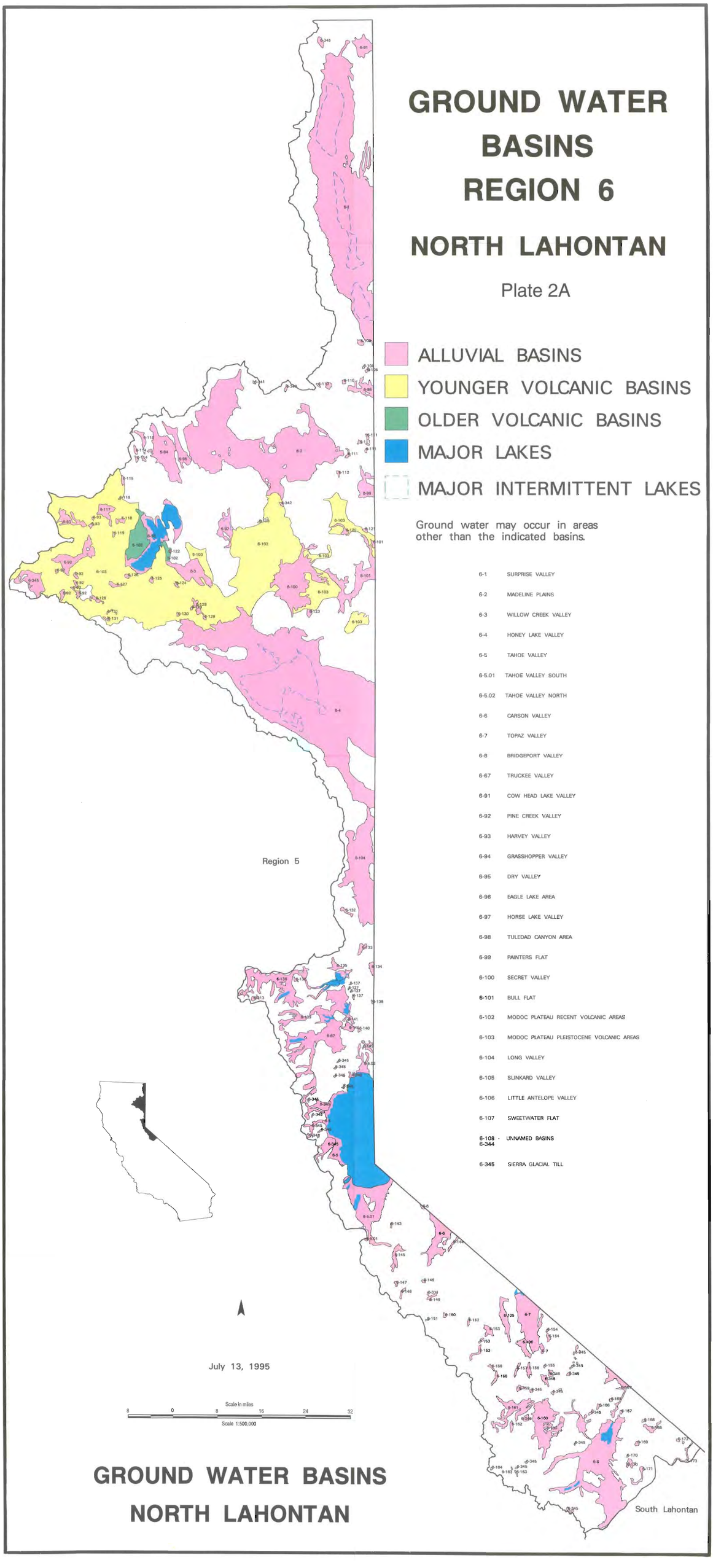

ALLUVIAL BASINS

YOUNGER VOLCANIC BASINS

OLDER VOLCANIC BASINS

MAJOR LAKES

MAJOR INTERMITTENT LAKES

Ground water may occur in areas other than the indicated basins.

6-1	SURPRISE VALLEY
6-2	MADELINE PLAINS
6-3	WILLOW CREEK VALLEY
6-4	HONEY LAKE VALLEY
6-5	TAHOE VALLEY
6-5.01	TAHOE VALLEY SOUTH
6-5.02	TAHOE VALLEY NORTH
6-6	CARSON VALLEY
6-7	TOPAZ VALLEY
6-8	BRIDGEPORT VALLEY
6-67	TRUCKEE VALLEY
6-91	COW HEAD LAKE VALLEY
6-92	PINE CREEK VALLEY
6-93	HARVEY VALLEY
6-94	GRASSHOPPER VALLEY
6-95	DRY VALLEY
6-96	EAGLE LAKE AREA
6-97	HORSE LAKE VALLEY
6-98	TULEDAD CANYON AREA
6-99	PAINTERS FLAT
6-100	SECRET VALLEY
6-101	BULL FLAT
6-102	MODOC PLATEAU RECENT VOLCANIC AREAS
6-103	MODOC PLATEAU PLEISTOCENE VOLCANIC AREAS
6-104	LONG VALLEY
6-105	SLINKARD VALLEY
6-106	LITTLE ANTELOPE VALLEY
6-107	SWEETWATER FLAT
6-108 - 6-344	UNNAMED BASINS
6-345	SIERRA GLACIAL TILL

July 13, 1995

Scale in miles

8 0 8 16 24 32

Scale 1:500,000

GROUND WATER BASINS NORTH LAHONTAN

GROUND WATER BASINS
REGION 6

SOUTH LAHONTAN

Plate 2B

ALLUVIAL BASINS

MAJOR LAKES

MAJOR INTERMITTENT LAKES

Ground water may occur in areas other than the indicated basins.

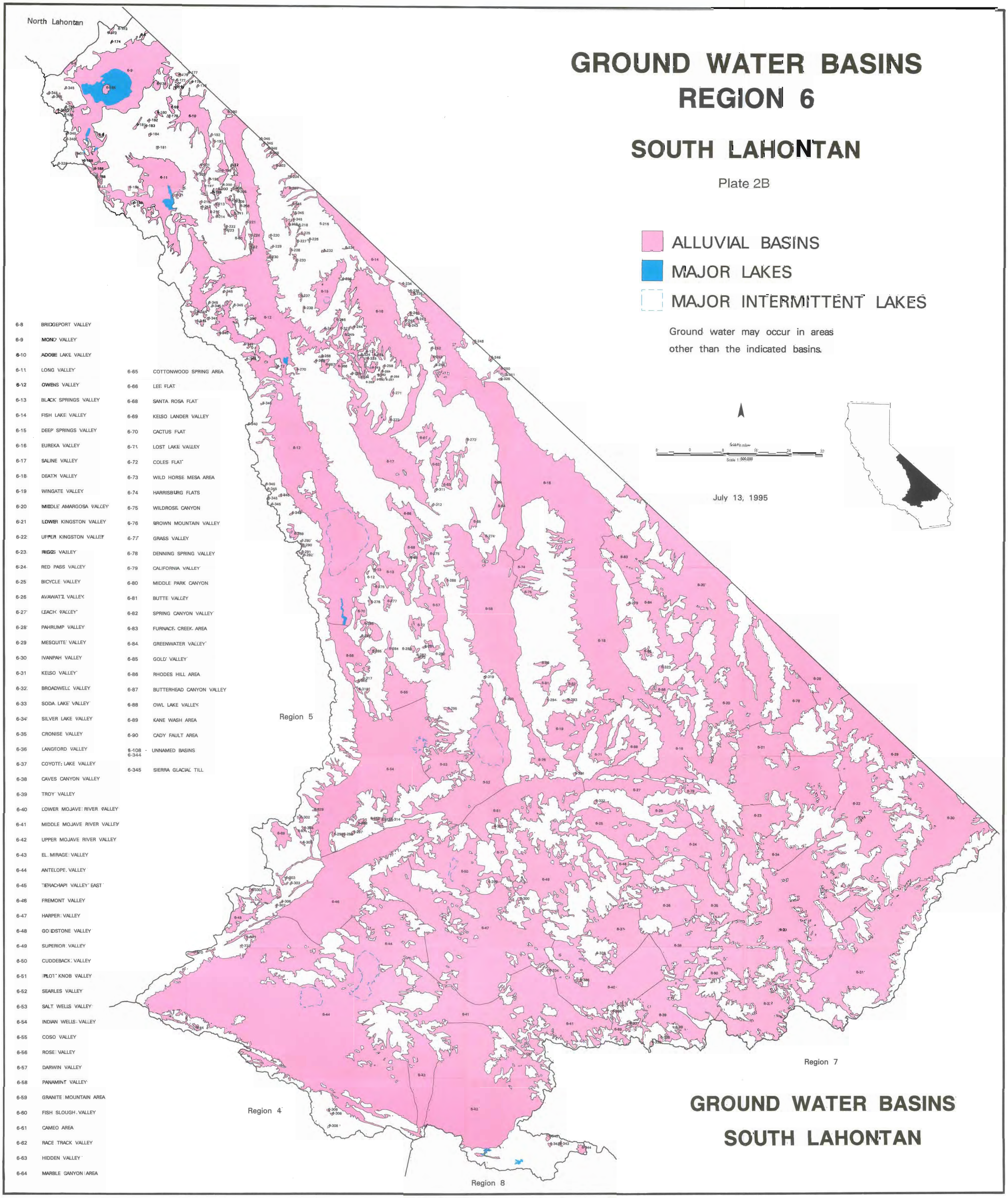

6-8	BRIDGEPORT VALLEY
6-9	MONO VALLEY
6-10	ADOBE LAKE VALLEY
6-11	LONG VALLEY
6-12	OWENS VALLEY
6-13	BLACK SPRINGS VALLEY
6-14	FISH LAKE VALLEY
6-15	DEEP SPRINGS VALLEY
6-16	EUREKA VALLEY
6-17	SALINE VALLEY
6-18	DEATH VALLEY
6-19	WINGATE VALLEY
6-20	MIDDLE AMARGOSA VALLEY
6-21	LOWER KINGSTON VALLEY
6-22	UPPER KINGSTON VALLEY
6-23	RIGGS VALLEY
6-24	RED PASS VALLEY
6-25	BICYCLE VALLEY
6-26	AVAWATZ VALLEY
6-27	LEACH VALLEY
6-28	PAHRUMP VALLEY
6-29	MESQUITE VALLEY
6-30	IVANPAH VALLEY
6-31	KELSO VALLEY
6-32	BROADWELL VALLEY
6-33	SODA LAKE VALLEY
6-34	SILVER LAKE VALLEY
6-35	CRONISE VALLEY
6-36	LANGFORD VALLEY
6-37	COYOTE LAKE VALLEY
6-38	CAVES CANYON VALLEY
6-39	TROY VALLEY
6-40	LOWER MOJAVE RIVER VALLEY
6-41	MIDDLE MOJAVE RIVER VALLEY
6-42	UPPER MOJAVE RIVER VALLEY
6-43	EL MIRAGE VALLEY
6-44	ANTELOPE VALLEY
6-45	TEHACHAPI VALLEY EAST
6-46	FREMONT VALLEY
6-47	HARPER VALLEY
6-48	GOLDSTONE VALLEY
6-49	SUPERIOR VALLEY
6-50	CUDDEBACK VALLEY
6-51	PILOT KNOB VALLEY
6-52	SEARLES VALLEY
6-53	SALT WELLS VALLEY
6-54	INDIAN WELLS VALLEY
6-55	COSO VALLEY
6-56	ROSE VALLEY
6-57	DARWIN VALLEY
6-58	PANAMINT VALLEY
6-59	GRANITE MOUNTAIN AREA
6-60	FISH SLOUGH VALLEY
6-61	CAMEO AREA
6-62	RACE TRACK VALLEY
6-63	HIDDEN VALLEY
6-64	MARBLE CANYON AREA
6-65	COTTONWOOD SPRING AREA
6-66	LEE FLAT
6-68	SANTA ROSA FLAT
6-69	KELSO LANDER VALLEY
6-70	CACTUS FLAT
6-71	LOST LAKE VALLEY
6-72	COLES FLAT
6-73	WILD HORSE MESA AREA
6-74	HARRISBURG FLATS
6-75	WILDROSE CANYON
6-76	BROWN MOUNTAIN VALLEY
6-77	GRASS VALLEY
6-78	DENNING SPRING VALLEY
6-79	CALIFORNIA VALLEY
6-80	MIDDLE PARK CANYON
6-81	BUTTE VALLEY
6-82	SPRING CANYON VALLEY
6-83	FURNACE CREEK AREA
6-84	GREENWATER VALLEY
6-85	GOLD VALLEY
6-86	RHODES HILL AREA
6-87	BUTTERHEAD CANYON VALLEY
6-88	OWL LAKE VALLEY
6-89	KANE WASH AREA
6-90	CADY FAULT AREA
6-108 - 6-344	UNNAMED BASINS
6-345	SIERRA GLACIAL TILL

GROUND WATER BASINS
SOUTH LAHONTAN