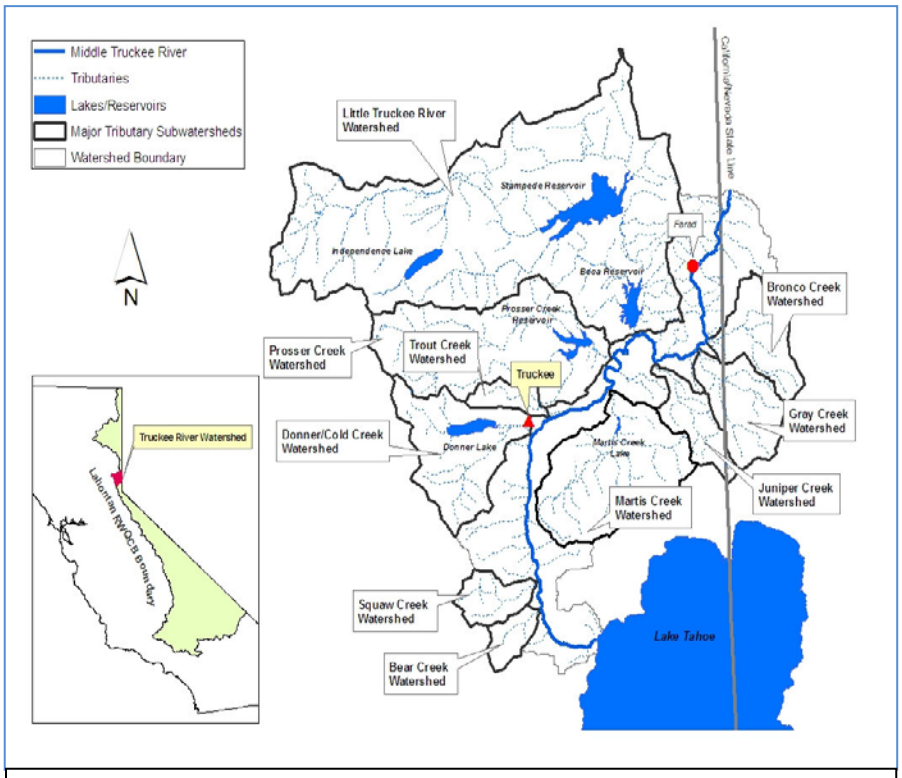

Figure 1: Middle Truckee Watershed Map (from draft Truckee River TMDL)

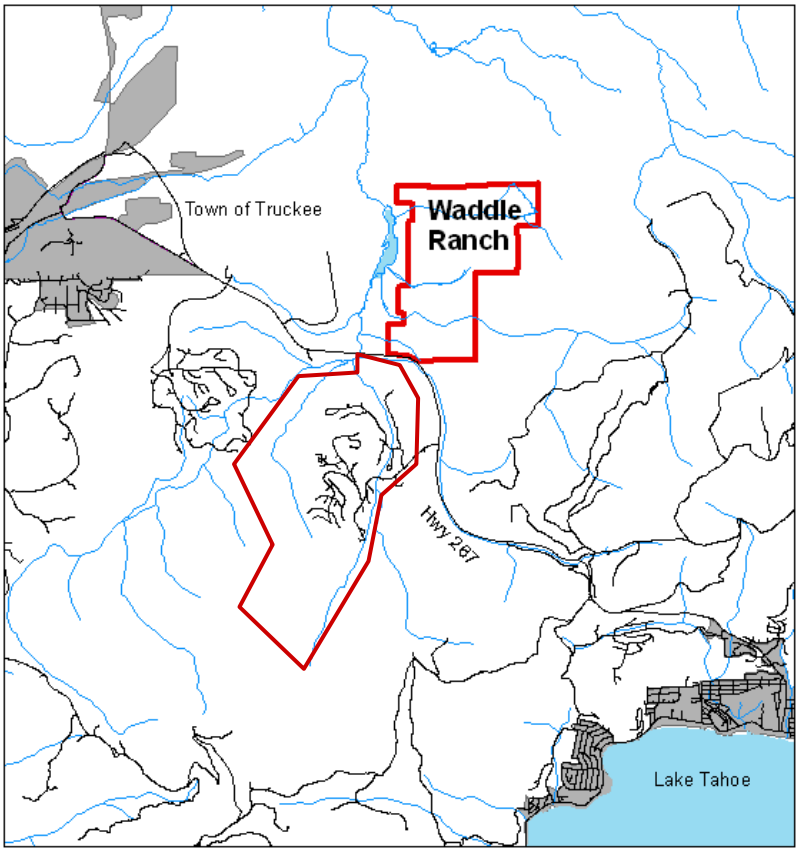

Figure 2. Locations of Waddle Ranch and Northstar

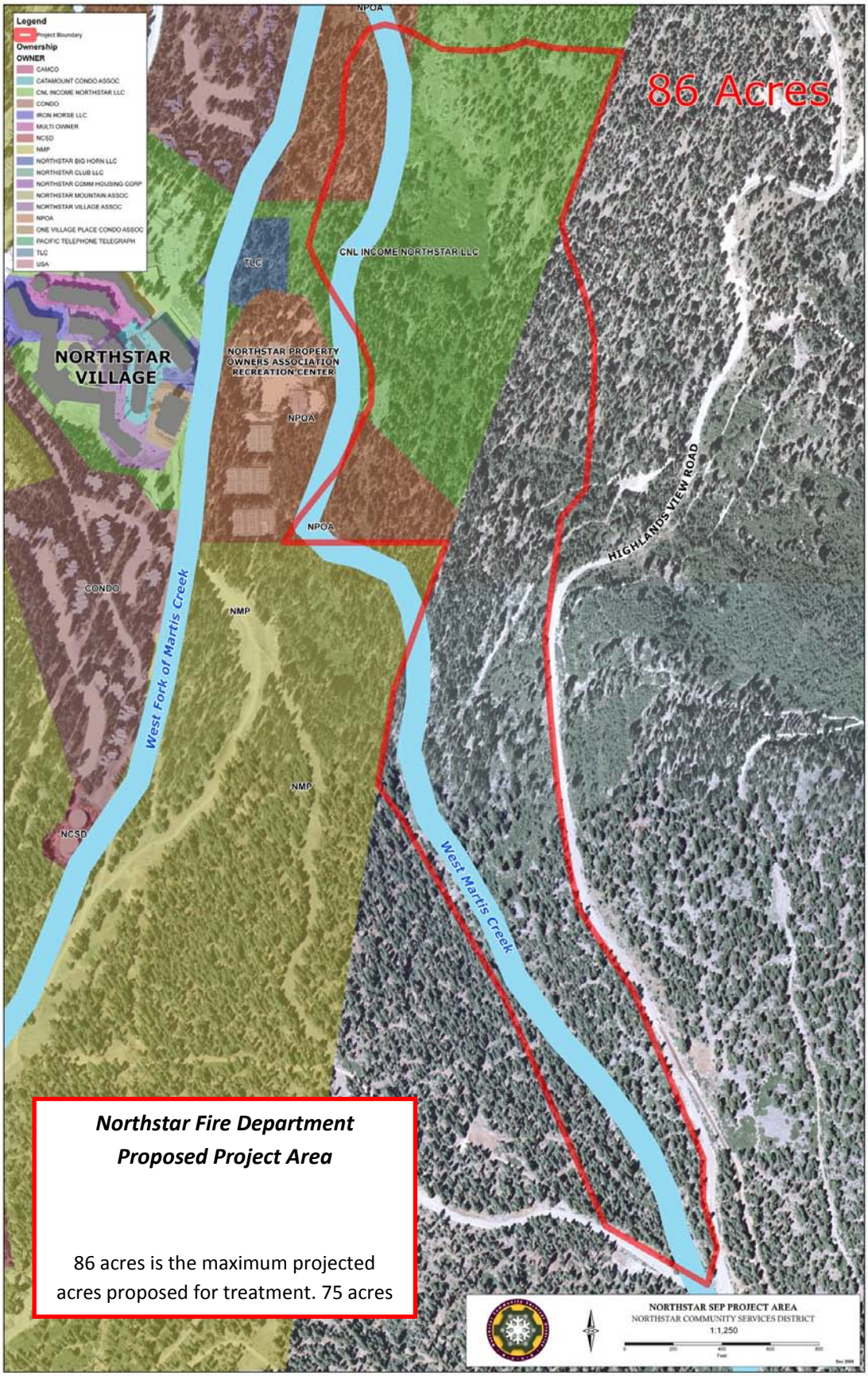

Figure 3. Northstar Forest and Riparian Enhancement Map