PLOT DATE: 19-FEB-04

LEGEND

EXISTING CITY LIMITS
GENERAL PLAN STUDY AREA
SPHERE OF INFLUENCE
PROPOSED ROADS
APPROVED SUBDIVISION ROADS

1" = 1500'

CLOVERDALE BLVD.
SCHOOL ST
JEFFERSON ST
FIRST ST
CITRUS
FAIR
ASTI RD
DR
CHERRY CRK RD.
CLARK AVE
HIGHWAY 101
RAILROAD
FOOTHL BLVD
RUSSIAN RIVER
NORTH BRANCH
SOUTH BRANCH
PORTERFIELD CREEK
CLOVERDALE CREEK

COASTLAND CIVIL ENGINEERING FILE: F:\BMAP-STD\CLOVER\BASEMAP\BASE11X17.DWG

CITY OF CLOVERDALE
BASEMAP

Storm Water Permit Boundary Map

Created June 2013

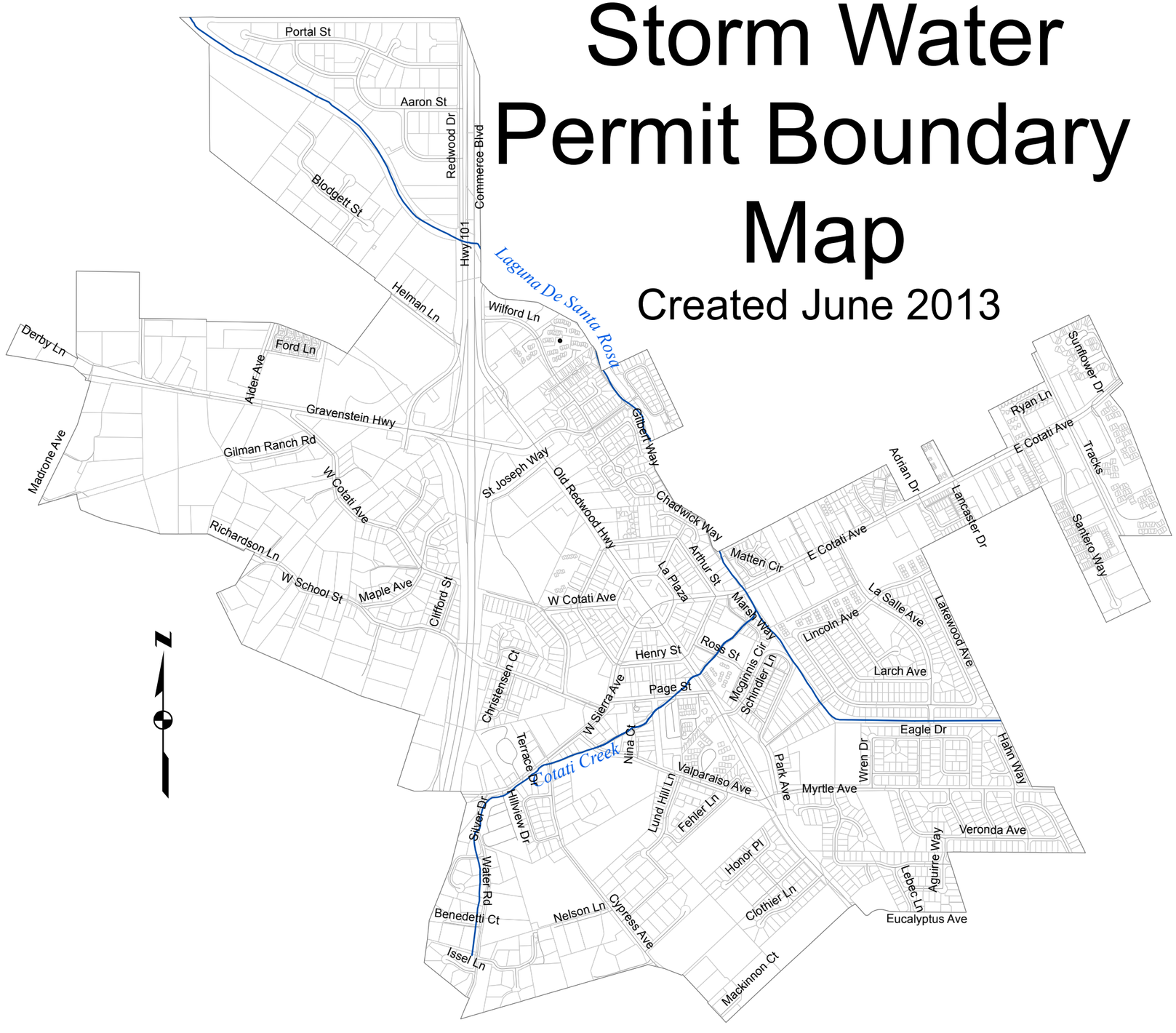

201 W Sierra Ave
Cotati, Ca 94931

Healdsburg
California

January 2009

Healdsburg City Limits

0 500 1,000 2,000

Feet

City of Rohnert Park
MS4 Phase II Permit Boundary

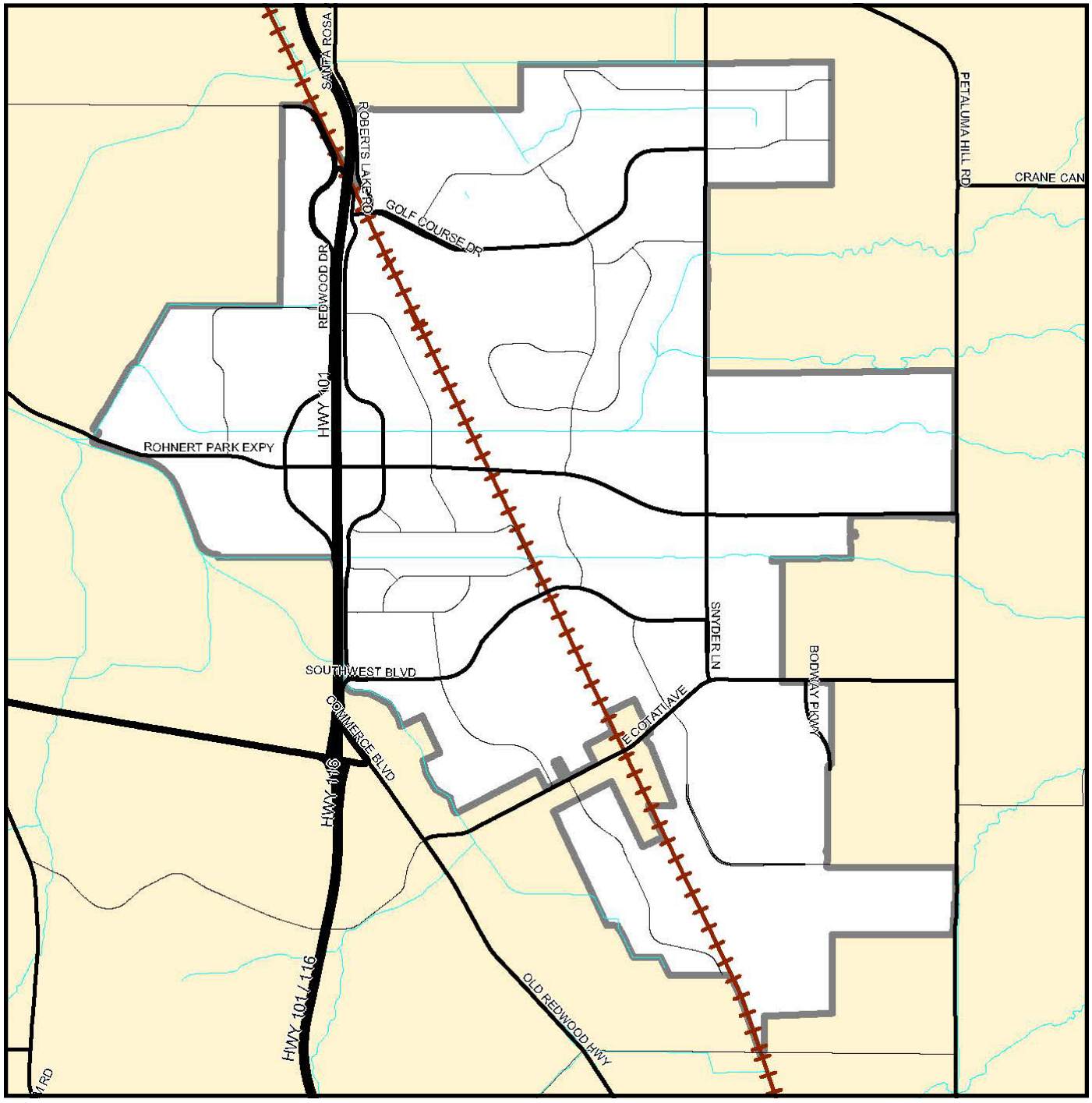

LEGEND

- **Railways**
- **Creeks and Rivers**
- City Limits / Permit Boundary

SCALE 1 : 40,000

2,000 0 2,000 4,000 6,000

FEET

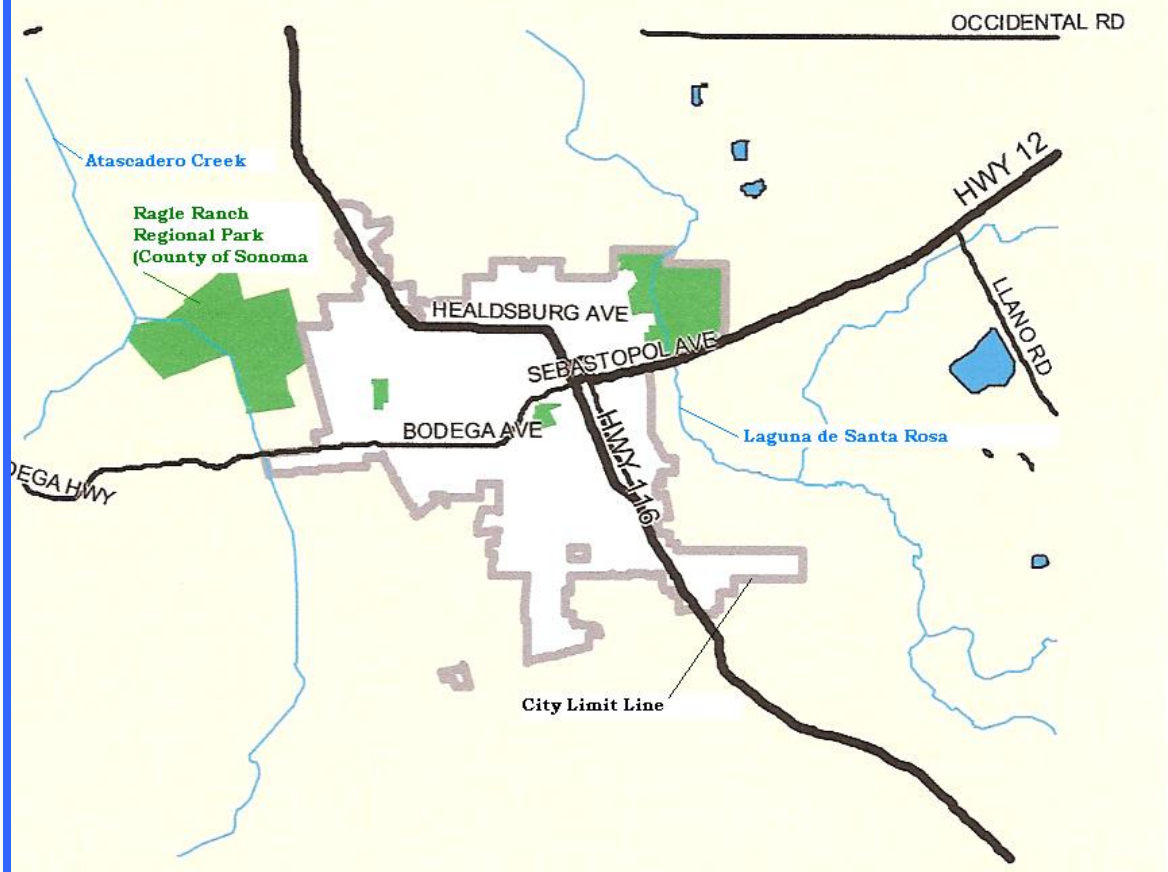

Figure 1
CITY OF SEBASTOPOL AND VICINITY

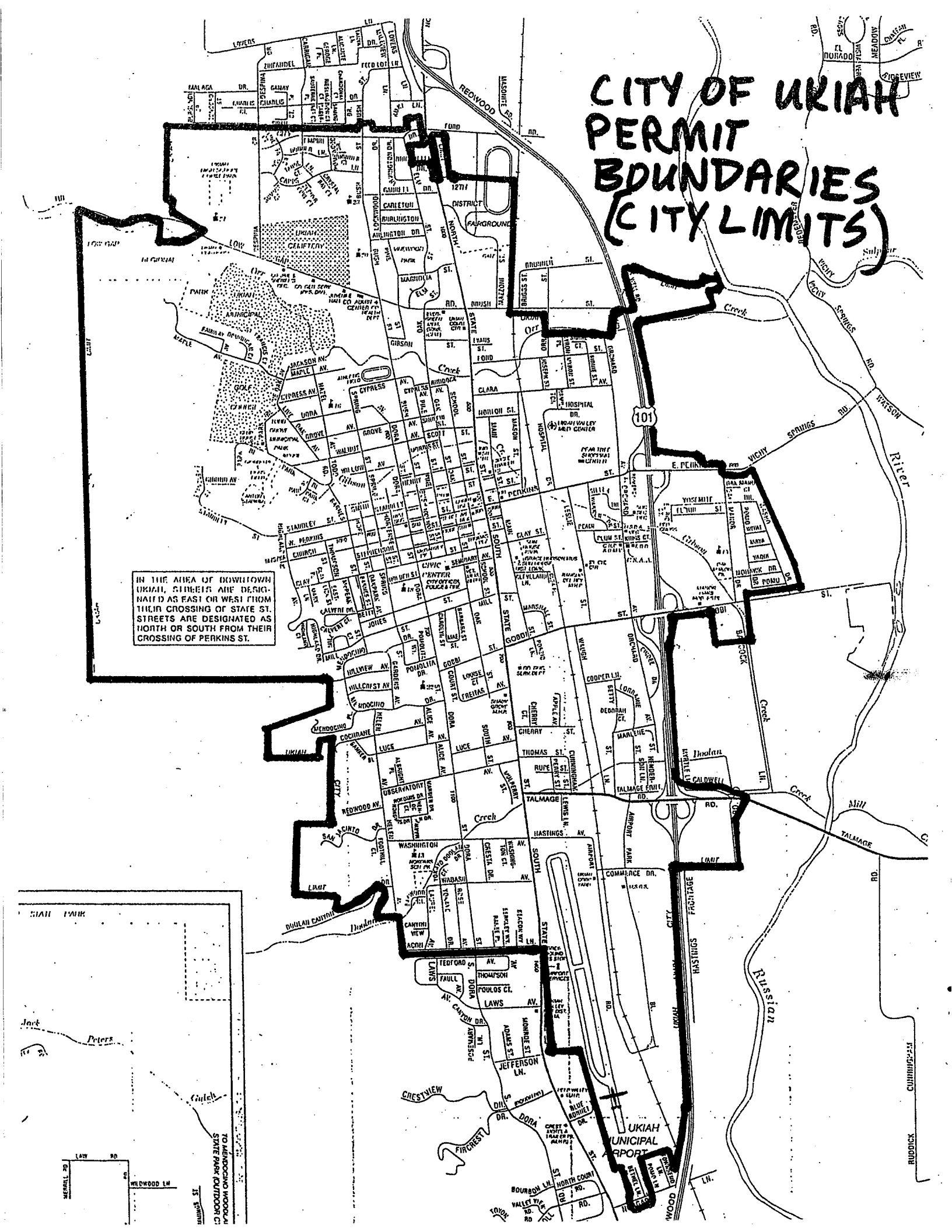
CITY OF UKIAH
PERMIT
BOUNDARIES
(CITY LIMITS)
IN THE AREA OF DOWNTOWN UKIAH, STREETS ARE DESIGNATED AS EAST OR WEST FROM THEIR CROSSING OF STATE ST. STREETS ARE DESIGNATED AS NORTH OR SOUTH FROM THEIR CROSSING OF PERKINS ST.
REDWOOD RD.
FORD RD.
12TH DISTRICT
FAIRGROUND
LOW GAP RD.
STATE ST.
PERKINS ST.
SOUTH STATE ST.
GOBBI ST.
TALMAGE RD.
HASTINGS AV.
COMMERCE DR.
AIRPORT PARK BL.
UKIAH MUNICIPAL AIRPORT
UKIAH CEMETERY
UKIAH MUNICIPAL GOLF COURSE
UKIAH VALLEY MED CENTER
HOSPITAL DR.
CIVIC CENTER
SEMINARY
SCHOOL ST.
MILL ST.
ORCHARD AV.
CLARA
HORTON ST.
MASON ST.
CLAY ST.
PEACH ST.
PLUM ST.
YOSEMITE
ELDON ST.
NORWICK DR.
DOROTHY DR.
DORA ST.
DORA AV.
CYPRESS AV.
MAPLE AV.
GROVE AV.
WALNUT AV.
WILLOW ST.
STANLEY ST.
W. PERKINS
CHURCH
THOMPSON ST.
JONES
CALVERT CT.
HIGHLAND DR.
HILLVIEW AV.
HILLCREST AV.
GARDENS AV.
MENDOCINO
COCHRANE
HELEN
ALICE AV.
LUCE
OBSERVATORY
REDWOOD AV.
SAN JACINTO DR.
WASHINGTON
CRESTA DR.
WABASH
YOLANDA
ROSES
CANYON VIEW
ACORN
TEDFORD
FAULL AV.
THOMPSON
FOULOS CT.
LAWS AV.
CANYON DR.
ARROYESSE
MONROE ST.
ADAMS ST.
JEFFERSON LN.
CRESTVIEW DR.
FIRCREST DR.
BLUE BONNET DR.
BOURBON LN.
NORTH COURT RD.
VALLEY VIEW RD.
LOVERS LN.
ZINFANDEL LN.
MALAGA DR.
CARLETON
BURLINGTON
ARLINGTON DR.
MAGNOLIA
ELM ST.
OAK ST.
ROSE ST.
SPRING ST.
GIBSON ST.
EVANS ST.
BRUSH ST.
BRIGGS ST.
ORCHARD ST.
JOSEPH ST.
LENORE ST.
ROBIN ST.
CHERRY ST.
CHERRY CT.
APPLE AV.
THOMAS ST.
RUPE ST.
CUNNINGHAM
LEWIS LN.
MARLENE ST.
HENDERSON LN.
TALMAGE FRWY
CALDWELL LN.
LORRAINE AV.
DEBORAH CT.
BETTY
COOPER LN.
WALSH
MARSHALL ST.
PACIFIC LN.
LOUISE CT.
FREITAS AV.
BARBARA ST.
CAROLYN ST.
POMOLITA DR.
POMOLITA CT.
OAK
MAIN
LEESE
CLEVELAND LN.
NORTH ST.
SOUTH ST.
VICHY SPRINGS RD.
WATSON RD.
101
E. PERKINS
Orchard Creek
Vichy Springs Creek
Dooley Creek
Mill Creek
Russian River
Dwight Peters Gulch
TO MENDOCINO WOODLAND STATE PARK (OUTDOOR CI
WILDWOOD LN.
LAW RD.
MARBELL DR.

Phase I Term 4 NPDES Boundary

Intent of Use

The intent of the revised NPDES boundary is to update the boundary to the United States Department of Agriculture's (USDA) delineation of the Mark West Creek Watershed encompassing the perimeter of the Laguna de Santa Rosa Watershed, the State of California Regional Water Quality Control Board's RB1 (North Coast Region)/RB2 (San Francisco Bay Region) interior boundary, the expanded Healdsburg and Graton General Plan 2020 Urban Service Area (USA) boundaries and based on the General Plan 2020 USAs, the four new Phase 2 to Phase I areas of Forestville, Occidental, Monte Rio, and Guerneville.

The boundary will be used to determine areas subject to special NPDES storm water requirements to improve water quality. In particular this boundary will assist in determining where low impact development post-construction best management practices (LID BMPS) are required to improve water quality.

0 0.75 1.5 3 Miles

1" = 1.5 Miles

Author: PRMD
Cartography: Shelly Bianchi-Williamson
File No.: S:\GIS-DATA\PRMD_BASE\PRMD Department Projects\Engineering\Phase I Term 4 NPDES Boundary
Date: May 30, 2014

LEGEND

Watershed Boundary Dataset

- Phase 1 Term 4 NPDES Boundary
- Water Quality Control Board
- NPDES Phase 1 Term 3 (current MS4 boundary layer)

Base Map Data

- US Federal Highway
- State Highway
- Main Arterials
- Parcel
- City Limit

DRAFT

Map Scale and Reproduction methods limit precision in physical features displayed. This map is for illustrative purposes only, and is not suitable for parcel-specific decision making. The parcels contained herein are not intended to represent surveyed data. Site-specific studies are required to draw parcel-specific conclusions. Assessor's parcel data are current as of July 1, 2012.

No part of this map may be copied, reproduced, or transmitted in any form or by any means without written permission from the Permit and Resource Management Department (PRMD), County of Sonoma, California. Maps contained in a planning document published by PRMD can be photocopied by members of the public for review and comment purposes.

Permit and Resource Management Department
DEPARTMENT INFORMATION SYSTEMS
COUNTY OF SONOMA

County of Sonoma
Permit and Resource Management Department
2550 Ventura Avenue, Santa Rosa, California 95403
707-565-1900
FAX 707-565-1103

Santa Rosa City Limits, County Pockets and Sonoma County Parcels
DRAFT

City of Santa Rosa
California

Engineering Services
Asset Management

Legend

- County of Sonoma Parcels
- Sonoma County Water Agency
- Santa Rosa City Limits
- County Pockets
- Railroad
- Streams
- Waterbodies

Roadways

- Highway
- Arterial
- Collector
- Residential/Rural

0 0.5 1 2 Miles

Projection - CA State Plane Zone II, NAD 83 US feet
Data Sources - City IT & Utilities GIS

Map Date: 5/20/2015

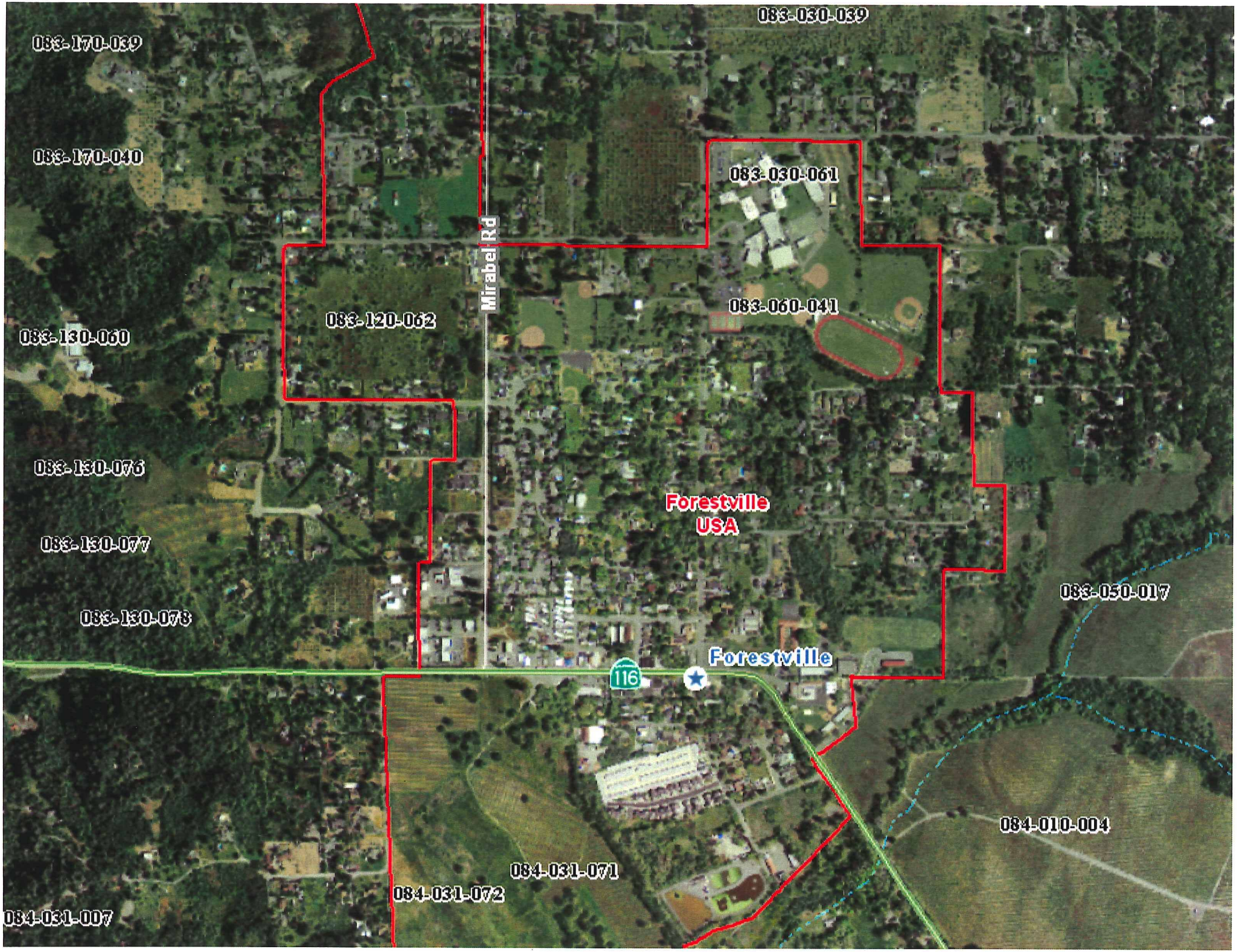
083-030-039
083-170-039
083-170-040
083-030-061
Mirabel Rd
083-120-062
083-060-041
083-130-060
083-130-076
Forestville
USA
083-130-077
083-050-017
083-130-078
Forestville
116
084-010-004
084-031-071
084-031-072
084-031-007

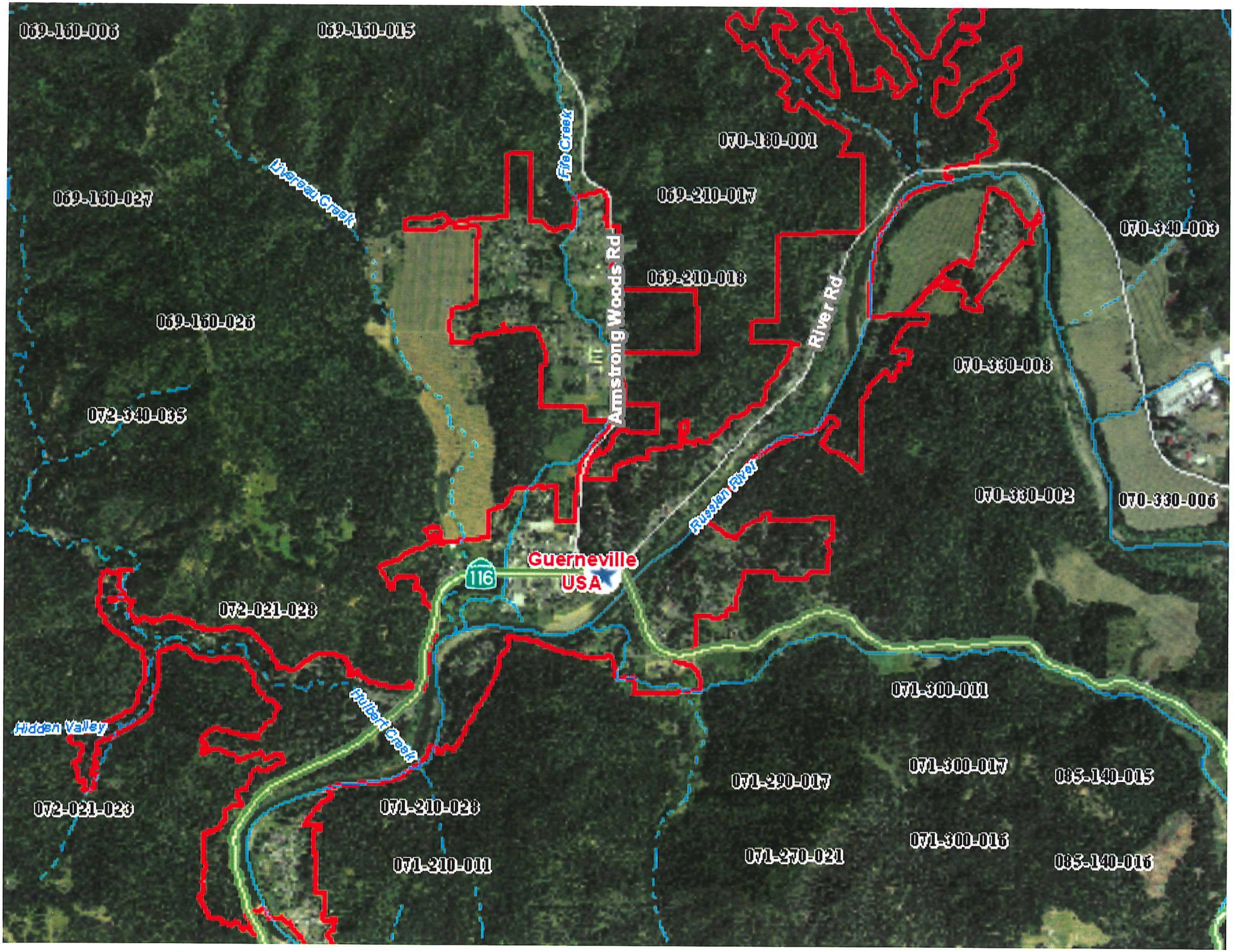
069-160-006
069-160-015
069-160-027
069-160-026
072-340-035
072-021-028
072-021-023
071-210-028
071-210-011
070-180-001
069-210-017
069-210-018
070-340-003
070-330-008
070-330-002
070-330-006
071-300-011
071-300-017
071-290-017
071-300-016
071-270-021
085-140-015
085-140-016
Livereal Creek
Fife Creek
Armstrong Woods Rd
River Rd
Russian River
Guerneville
USA
116
Hulbert Creek
Hidden Valley

Moscow Rd
094-130-005
094-130-014
Monte Rio
USA
097-130-018
095-211-005
Bohemian Hwy
Monte Rio
Dutch Bill Creek
Harrison Gulch
FF Rd
097-110-003
097-130-010
096-010-001
Schoolhouse Gulch
097-130-011
096-010-010

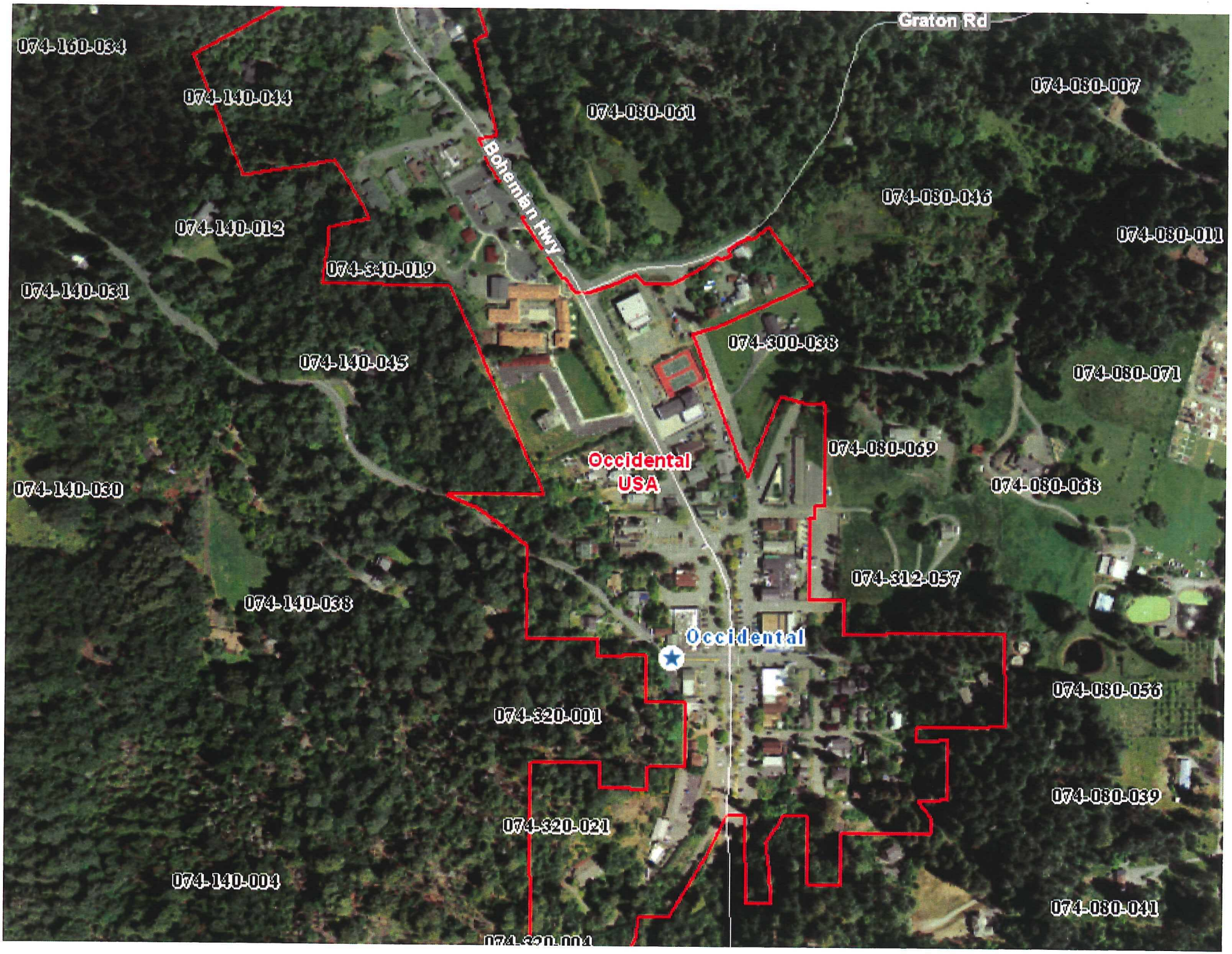
Graton Rd
074-160-034
074-140-044
074-080-061
074-080-007
Bohemian Hwy
074-080-046
074-140-012
074-080-011
074-340-019
074-140-031
074-300-038
074-140-045
074-080-071
074-080-069
Occidental
USA
074-140-030
074-080-068
074-312-057
074-140-038
Occidental
074-080-056
074-320-001
074-080-039
074-320-021
074-140-004
074-080-041

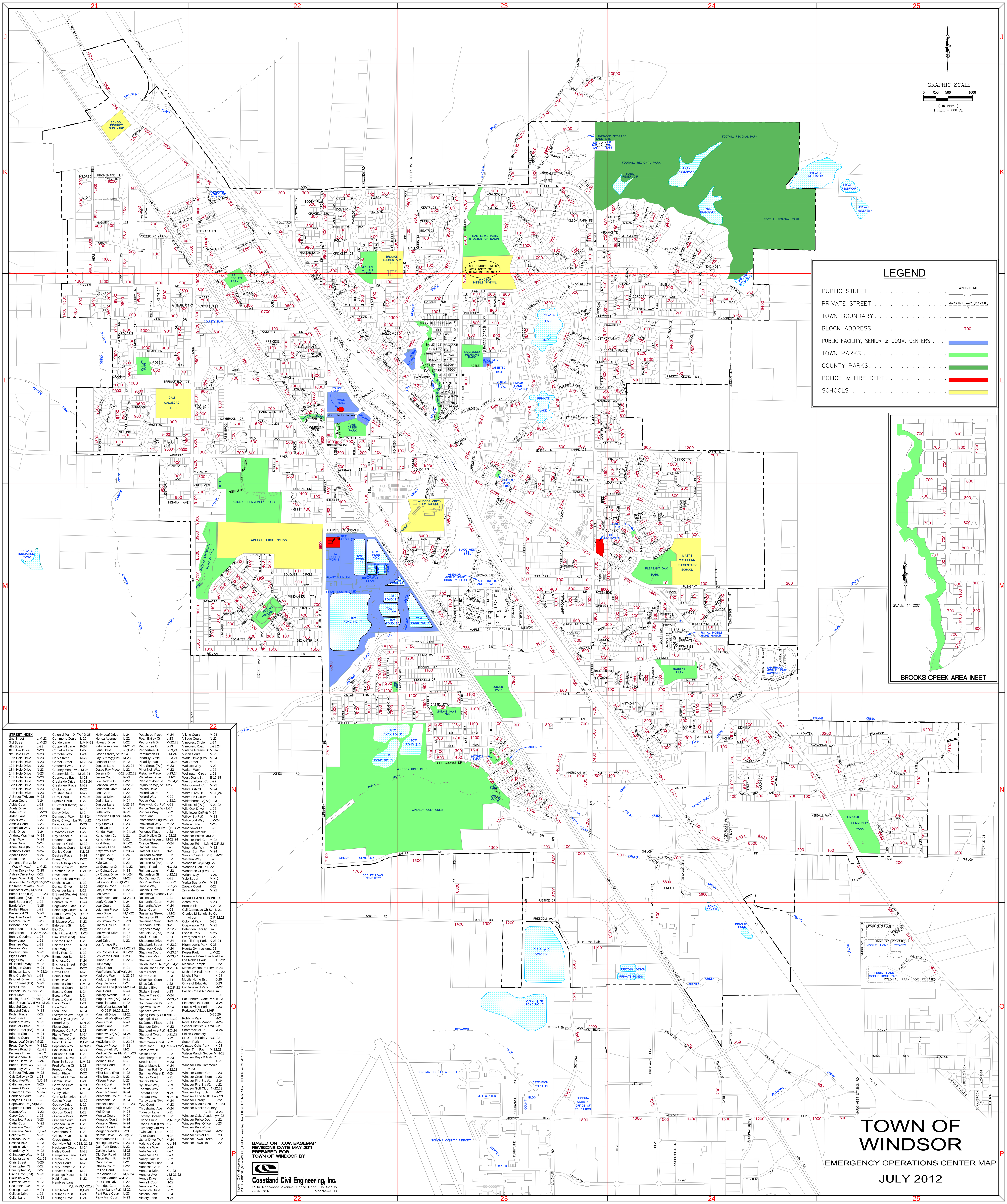

STREET INDEX

2nd Street L,M-23
3rd Street L,M-23
4th Street L-23
8th Hole Drive N-23
9th Hole Drive N-23
10th Hole Drive N-23
11th Hole Drive N-23
12th Hole Drive N-23
13th Hole Drive N-23
14th Hole Drive N-23
15th Hole Drive N-23
16th Hole Drive N-23
17th Hole Drive N-23
18th Hole Drive N-23
19th Hole Drive N-23
A Street (Private) M-23
Aaron Court N-24
Abbie Court L-22
Adele Drive L-23
Alden Court L,M-23
Alden Lane L,M-23
Alexis Way K-22
Amelia Court K-23
American Way N-23,24
Amie Drive N-24
Andrew Way(Pvt) M-24
Anish Way M-24
Anna Drive N-24
Anne Drive (Pvt) O-25
Anthony Court N-24
Apollo Place N-24
Arata Lane K-22,23
Armando Renzullo Way (Private) L,M-23
Arthur Drive (Pvt) O-25
Ashley Drive(Pvt) K-22
Aspen Way (Pvt) M-23
Aviation Blvd O-23,24,25;P-25
B Street (Private) M-23
Baldocchi Way M,N-23
Bambi Lane (Pvt) L-22,23
Bari Lane (Pvt) M-24
Bark Street (Pvt) L-22
Barrio Way N-25
Bartlett Place L-23
Basswood Ct M-23
Bay Tree Court L-23,24
Beatrice Court K-23
Belfiore Lane K-21,22
Bell Road L,M-22;M-23
Bell Street L-22;M-22,23
Benny Goodman L-23
Berry Lane L-21
Bershire Way L-21
Berwyn Way L-22
Beverly Lane M-23
Biggs Court M-23,24
Biggs Way K-23
Bill Beedie Way M-22
Billington Court M-24
Billington Lane M-23,24
Bing Crosby Way L-23
Binggeli Drive L-2,1,
Birch Street (Pvt) M-23
Birdie Drive N-23
Birkdale Court (Pvt)K-23
Blasi Drive K,L-22
Blazing Star Ct (Private)L-23
Blue Spruce Wy (Pvt) M-23
Bluebird Court M-23
Bluebird Drive M-23
Boden Place K-22
Bond Place L-23
Bordeaux Way M-22
Bouquet Circle M-22
Brian Street (Pvt) M-24
Brianne Circle M-24
Brianne Court M-24
Broad Leaf Dr (Pvt)M-23
Broad Oak Way M-23,24
Brooks Road S K,L-23
Buckeye Drive L-23,24
Buckingham Dr L-21,22
Buena Tierra Ct K-24
Buena Tierra Wy K,L-24
Burgundy Way M-22
C Street (Private) M-23
Cab Calloway Ct L-23
Caletti Ave(Pvt) N,O-24
Callahan Lane N-25
Camelot Drive K,L-22
Cameron Drive M,N-23
Candace Court K-23
Canyon Oak Dr L-23
Capewood Dr (Pvt)M-23
Caporale Court N-25
CaranoWay N-22
Carey Court L-22
Castelleto Place N-23
Cathy Court M-22
Cayetano Court K-24
Cayetano Drive K,L-24
Cellar Way M-22
Cerrada Court K-24
Cessna Blvd O-23
Chablis Drive M-22
Chardonay Pl M-22
Chinaberry Way M-23
Chiquita Lane K,L-22
Chris Street N-25
Christopher Ct K-22
Christopher Wy K-22
Circle Drive (Pvt) M-23
Claudius Way L-22
Cliffrose Street M-23
Cockrobin Ave M-23
Cockspur Court M-24
Colleen Drive L-22
Collet Lane M-24
Colonial Park Dr (Pvt)O-25
Commons Court L-22
Conde Lane L,M,N-23
Copperhill Lane P-24
Cordeliia Lane L-22
Cordoba Way L-24
Cork Street M-22
Cornell Street M-23,24
Cottontail Way L-23
Country Meadow LnM-24
Countryside Ct M-23,24
Courtyards East M-23
Creekside Drive M-23,24
Creekview Place M-22
Cricket Court K-22
Crusher Drive M-22
Curry Court L,M-23
Cynthia Court L-22
D Street (Private) M-23
Dalton Court M-23
Darcy Drive M-24
Dartmouth Way M,N-24
David Clayton Ln (Pvt)L-22
Davida Court K-23
Dawn Way L-22
Daybrook Drive L-22
Day School Pl O-24
Deanna Place N-24
Decanter Circle M-22
Denbeste Court M,N-23
Denise Court K,L-23
Desiree Place N-24
Diana Court K-22
Dizzy Gillespie Wy L-23
Dominic Court K-22
Dorothea Court L-21,22
Dove Lane M-23
Dry Creek Dr(Pvt)M-23
Duchess Court L-22
Duncan Drive M-22
Duvander Lane L-22
E Street (Private) M-23
Eagle Drive N-23
Earhart Court O-24
Edgewood Place L-23
Edinburgh Court N-24
Edmund Ave (Pvt)O-25
El Cobar Court K-23
El Macero Way K-23
Elderberry St L-24
Elio Court K-22
Ella Fitzgerald Ct L-23
Elm Street (Pvt) M-23
Elsbree Circle L-23
Elsbree Lane K-23
Elsie Way L-24
Emily Rose Cir L-22
Emmerson St M-24
Encinosa Ct K-24
Encinosa Street K-24
Entrada Lane K-22
Enzos Lane M-23
Equity Court K-22
Erika Drive L-21
Esmond Circle L,M-23
Esmond Court M-23
Espana Court L-24
Espana Way L-24
Esparto Court L-23
Essex Court L-21
Eton Court N-24
Eton Lane N-24
Evergreen Ave (Pvt)K-22
Fawn Lily Ct (Pvt)L-23
Ferrari Way M,N-22
Fiesta Court L-22
Fireweed Ct (Pvt) L-23
Flame Tree Cir M-24
Flamenco Court K-24
Foothill Drive K,L-23,24
Foppiano Way M,N-23
Fox Hollow Pl M-24
Foxwood Court L-22
Foxwood Drive L-23
Franklin Street L,M-23
Fred Waring Ct L-23
Freedom Way O-23
Fulton Place K-22
Garbrielle Drive N-24
Gemini Drive L-21
Gertrude Drive K-23
Ginko Place L,M-24
Ginny Drive M-22
Glen Miller Drive L-23
Goblet Place M-22
Godfrey Drive L-22
Golf Course Dr N-23
Gordon Court L-23
Graciella Drive K-22
Graham Court L-21
Granado Court L-23
Grayson Way M-23
Greenbrook Ct L-22
Gridley Drive N-25
Grove Street K-21
Gumview Rd K-21;L-21,22
Hackberry Court M-24
Halley Court M-23
Hampshire Lane L-21
Harmon Court N-24
Harper Court M-23
Harry James Ct L-23
Harvest Court M-23
Hastings Place N-24
Heidi Place K-23
Hembree Lane K,L,M-23;N-22,23
Herb Road K,L-21
Heritage Court L-24
Heritage Drive L-24
Holly Leaf Drive L-24
Honsa Avenue L-22
Howard Drive L-22
Indiana Avenue M-21,22
Jane Drive K,L-22;L-23
Jason Street(Pvt)M-24
Jay Bird Wy(Pvt) M-23
Jennifer Lane K-23
Jensen Lane L-23,24
Jesse Ray Place L-22
Jessica Dr K-23;L-22,23
Jessie Court K-23
Joe Rodota Dr L-22
Johnson Street L-22,23
Jonathan Drive M-22
Joni Court L-22
Joshua Drive M-23
Judith Lane N-24
Juniper Lane L-23,24
Justice Drive N,-23
Jutta Way K-23
Katherine Pl(Pvt) M-24
Kay Drive O-25
Kay Starr Ct L-23
Keith Court L-21
Kendall Way N-24, 25
Kensington Ct L-21
Kensington Ln L-21
Kidd Road K,L-21
Kilarney Lane M-24
Kittyhawk Blvd 0-23,24
Knight Court L-24
Kristine Way K-23
Kyle Court L-22
La Contenta Ct K,L-23
La Quinta Court K-24
La Quinta Drive K,L-24
Lake Drive (Pvt) M-23
Lakewood Dr (Pvt)L-23
Laughlin Road P-23
Lazy Creek Dr L-22,23
Lea Street N-25
Leafhaven Lane M-23,24
Leafy Glade Pl L-24
Lear Court L-22
Leighann Place L-24
Leno Drive M,N-22
Leona Court N-25
Les Brown Court L-23
Liberty Oak Ln K-23
Lisa Court K-23
Lockwood Drive N-25
Loni Court N-24
Lord Drive L-22
Los Amigos Rd K-21,22;L-22,23
Los Robles Ave K,L-22
Los Verde Court L-23
Luann Court L-22;23
Luisa Way N-22
Lydia Court K-21
MacFarlane Wy(Pvt)N-24
Madrone Way L-23,24
Maduro Street K-21
Magnolia Way L-24
Maiden Lane (Pvt) M-23,24
Maili Court N-24
Mallory Avenue K-23
Maple Drive (Pvt) M-23
Marceila Lane K-22
Mark West Station Rd O-25;P-19,20,21,22
Marshall Drive M-22
Marshall Way(Pvt) L-22
Marsi Court N-24
Martin Lane L-21
Mathilde Drive N-25
Matthew Cir(Pvt) M-24
Matthew Court N-24
McClelland Dr L-22,23
Meadow Place K-23
Meadowlark Wy M-24
Medical Center Plz(Pvt)L-23
Merlot Way M-22
Merner Drive N-25
Mildred Court K-21
Milky Way L-21
Miller Lane (Pvt) K-22
Mills Brothers Ct L-23
Milsom Place L-23
Mima Court K-23
Miramar Court K-24
Miramar Street K-24
Miramonte Court K-24
Miramonte St K-24
Mitchell Lane N-22,23
Mobile Drive(Pvt) O-25
Moll Drive N-25
Monica Court N-24
Montego Court K-24
Montego Street K-24
Montez Court K-24
Morgan Woods Ct L-23
Natalie Drive K-22,23;L-23
Northampton Dr N-24
Nottingham Way L-23,24
Oak Park Street L-22
Oakfield Lane M-23
Old Oak Road M-23
Olson Farm R K-23
Orion Drive L-21
Othello Court L-22
Pallino Court N-23
Pan Abode Ct M,N-24
Parade Garden WyL-23
Park Glen Drive L-22
Partridge Court L-23
Patrick Lane (Pvt) M-22
Patti Page Court L-23
Patty Ann Court K-23
Peachtree Place M-24
Pearl Bailey Ct L-23
Pedroncelli Dr M-22,23
Peggy Lee Ct L-23
Peppertree Dr L-23,24
Persimmon Pl L,M-24
Picadilly Circle L-23,24
Picadilly Place L-23,24
Pine Street (Pvt) M-23
Pinot Noir Way M-22
Pistachio Place L-23,24
Planetree Drive L,M-24
Pleasant Avenue M-24,25
Plymouth Wy(Pvt)O-25
Polaris Drive L-21
Pollard Court K-22
Pollard Way K-22
Poplar Way L-23,24
Prestwick Ct (Pvt) K-23
Prince George Wy L-24
Princess Way L-22
Prior Lane L-21
Promenade Ln(Pvt)K-21
Provencial Way M-22
Pruitt Avenue(Private)N,O-24
Pulteney Place L-23
Quail Hollow Ct L-22,23
Quaking Aspen Ln M-23,24
Quince Street M-24
Rachel Lane K-23
Rafanelli Lane N-23
Railroad Avenue L-22
Raintree Ct (Pvt) L-22
Raintree St (Pvt) L-22
Range Road N,O-23
Reiman Lane M-22
Richardson St L-22,23
Rio Camino Ct K-23
Rio Ruso Drive K,L-22
Robbie Way L-21,22
Rochioli Drive M-23
Rosemary Clooney L-23
Rosina Court L-21
Samantha Court M-24
Samantha Way M-24
Sarah Court K-22
Sassafras Street L,M-24
Sauvignon Pl M-22
Savannah Way N-24,25
Scenario Circle N-23
Seghesio Way M-22,23
Sequoia St (Pvt) M-23
Seville Court L-24
Shadetree Drive M-24
Shagbark Street M-23,24
Shamrock Circle M-24
Shannon Court M-23,24
Shannon Way M-23,24
Sheffield Street L-21
Shiloh Road N-22,23,24,25
Shiloh Road East N-25,26
Shira Street M-24
Sierra Court L-23
Silver Bell Court L-24
Sirius Drive L-22
Skylane Blvd N,O,P-23
Skylark Street L-23
Smoke Tree Ct M-24
Smoke Tree St M-23,24
Southampton Dr L-21
Sparrow Court M-24
Spencer Street L-22
Spring Beauty Ct (Pvt)L-23
Springfield Ct L-21,22
St. James Place L-24
Stamper Drive M-22
Standard Ave(Pvt) N,O-24
Starburst Court L-21,22
Starr Circle L-22
Starr Creek Court L-22
Starr Road K,L,M,N-21,22
Starr View Dr L-21
Stellar Lane L-22
Stonebarger Ln M-23
Strech Lane M-23
Sugar Maple Ln M-24
Summer Rain Dr L-22,23
Summer Wheat Dr M-24
Sunray Court L-21
Sunray Place L-21
Sy Oliver Way L-23
Tabatha Way L-22
Tamara Lane N-24
Tamara Way N-24,25
Tandy Lane (Pvt) M-24
Teal Court M-23
Thrushwing Ave M-24
Tolleson Lane L-21
Tommy Dorsey Ct L-23
Trione Circle M,N-22,23
Troon Court (Pvt) K-23
Turnberry Ct(Pvt) K-23
Twin Oaks Lane K-22
Tyler Court N-24
Usher Drive (Pvt) M-24
Valencia Court K,L-24
Valencia Way L-24
Valle Vista Ct K-24
Valle Vista St K-24
Valley Oak Ct L-22
Vancouver Lane L-24
Vanessa Court K-23
Ventana Drive K,L-23
Ventnor Ave L,M-21,22
Venus Drive L-21
Vercelli Court N-22
Veronica Court K-23
Veronica Drive L-22
Victoria Lane L-24
Victory Lane N-24
Viking Court M-24
Village Court N-23
Vinecrest Circle L-24
Vinecrest Road L-23,24
Vintage Greens Dr M,N-23
Vivian Court M-22
Wade Drive (Pvt) M-24
Wall Street M-22
Wallace Way K-22
Walten Way L-22
Wellington Circle L-21
West Grant St E-17,18
West Starburst Ct L-22
Whippoorwill Ct M-23
White Ash Ct M-24
White Birch Dr M-23,24
White Hall Court L-21
Whitethorne Ct(Pvt)L-23
Wilcox Rd (Pvt) K-21,22
Wild Oak Drive L-22
Wildflower Ct(Pvt) M-24
Willow St (Pvt) M-23
Willowood Way L,M-24
Wilson Lane N-24
Windflower Ct L-23
Windsor Avenue L-22
Windsor Palms DrM-23
Windsor Park Cir M-22
Windsor Rd L,M,N,O,P-22
Winemaker Wy M-22
Winter Born Wy M-24
Winter Creek Ln(Pvt) M-22
Wisteria Way L-23
Woodbine Wy(Pvt)L-22
Wooded Glen Ln L-22
Woodrose Ct (Pvt)L-23
Wright Way N-25
Yale Street M,N-24
Yerba Buena Wy M-23
Zapata Court K-22
Zinfandel Drive M-22

MISCELLANEOUS INDEX

Acorn Park N-23
Brooks Elem K-22,23
Cali Calmecac Ch Sch L-21
Charles M Schulz So Co Airport O,P-22,23
Colonial Park 0-25
Corporation Yd M-22
Detention Facility 0-23
Esposti Park N-25
Evergreen MHP K-22
Foothill Reg Park K-23,24
Hiram Lewis Park K-23
Huerta GymnasiumL-22
Keiser Park L,M-22
Lakewood Meadows ParkL-23
Los Robles Park K,L-22
Masonic Temple L-22
Mattie Washburn Elem M-24
Michael A Hall Park K,L-22
Mitchell Park N-23
Mobile Home Est 0-25
Office of Education 0-23
Old Vineyard Park M-22
Pacific Coast Air Museum P-23
Pat Elsbree Skate Park K-23
Pleasant Oak Park M-24
Pueblo Viejo Park L-23
Redwood Village MHP 0-25,26
Robbins Park M-24
Royal Mobile Manor M-24
School District Bus Yd K-21
Shamrock MHP M-24
Shiloh Cemetery N-22
SRJC Pub Safety N,O-23
Sutton Park L-21
Vintage Oaks Park N-23
Water Trmt Fac M-22,23
Wilson Ranch Soccer M,N-23
Windsor Boys & Girls Club K-23
Windsor Cha Commerce M-23
Windsor Comm Ctr L-23
Windsor Creek Elem L-23
Windsor Fire Sta #1 M-24
Windsor Fire Sta #2 L-22
Windsor Golf Club N-22,23
Windsor High Sch M-22
Windsor Land MHP L-22,23
Windsor Library L-22
Windsor Middle Sch K,L-23
Windsor Mobile Country Club M-23
Windsor Oaks AcademyM-22
Windsor Police Dept L-22
Windsor Post Office L-23
Windsor Pub Works Deptartment M-22
Windsor Senior Ctr L-23
Windsor Town Green L-22
Windsor Town Hall L-22

BASED ON T.O.W. BASEMAP
REVISIONS DATE MAY 2011
PREPARED FOR
TOWN OF WINDSOR BY

Coastland Civil Engineering, Inc.
1400 Neotomas Avenue, Santa Rosa, CA 95405
707.571.8005 707.571.8037 Fax

Images: Xrefs: win-base.dwg
Path: F:\BMAP-STD\Windsor\WINEXHIB\Street Index Maps.dwg Layout Name: EOC 42x50 500sc Plot Date: Jul 26, 2012 at 14:53

TOWN OF WINDSOR

EMERGENCY OPERATIONS CENTER MAP

JULY 2012