Dist	COUNTY	ROUTE	POST MILES TOTAL PROJECT	SHEET No.	TOTAL SHEETS

PLANS APPROVAL DATE

THE STATE OF CALIFORNIA OR ITS OFFICERS OR AGENTS SHALL NOT BE RESPONSIBLE FOR THE ACCURACY OR COMPLETENESS OF SCANNED COPIES OF THIS PLAN SHEET.

Signature
Registered Date
Date
STATE OF CALIFORNIA

LEGEND

- WETLAND
- WETLAND PROTECTION MAT
- COMPACTION TEST LOCATION
- TEMPORARY CONST ROADWAY OR ACCESS PAD

ABBREVIATIONS:

WPM WETLAND PROTECTION MAT

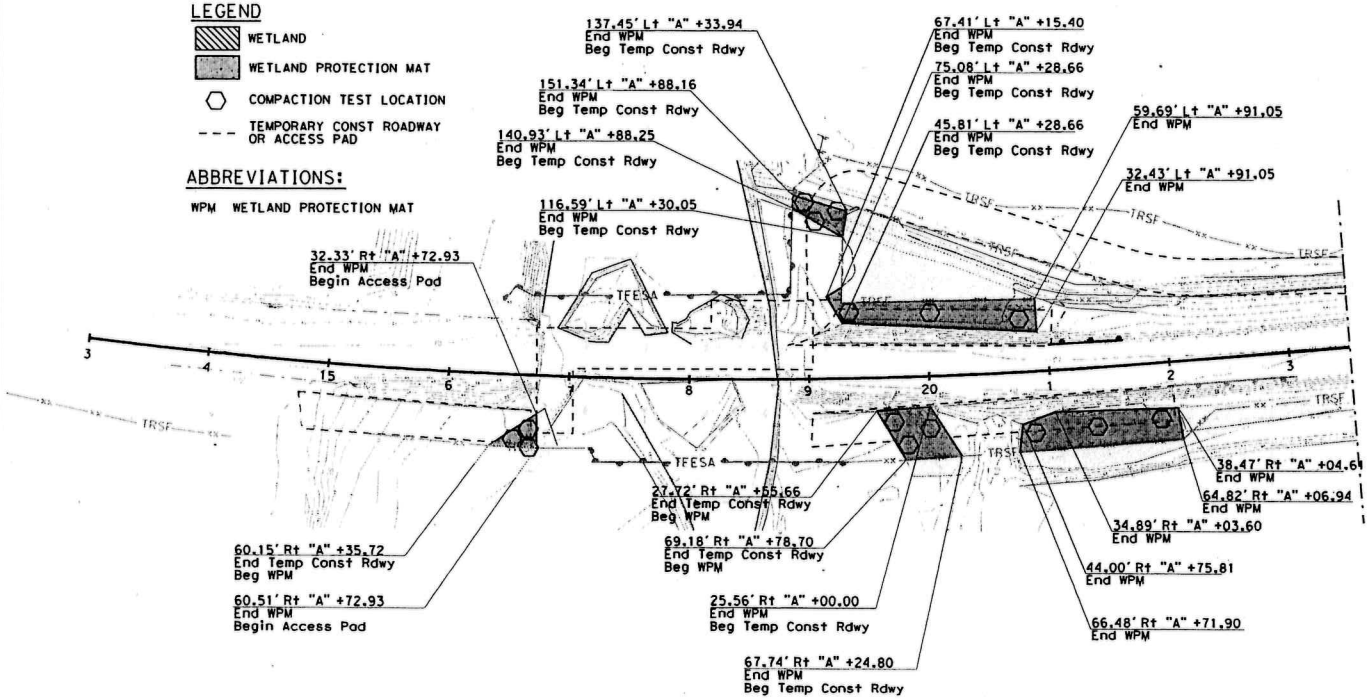

NOTES:

1. Wetland Protection Mat functions as part of temporary construction roadway where wetland exists.
2. Install additional anchor bars and restraints rope if directed by Engineer.
3. Limits of Wetland Protection Mat based on Temp Fence-ESA and Temporary Construction Roadway and may shift.
4. Location of compaction testing may shift as directed by Engineer.

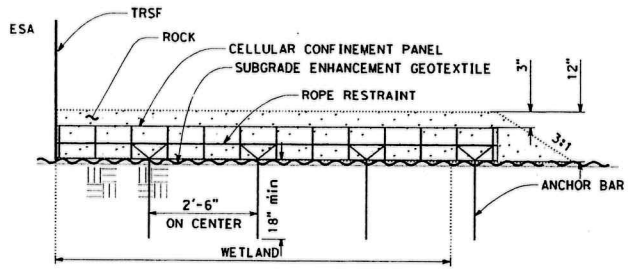

TYPICAL SECTION

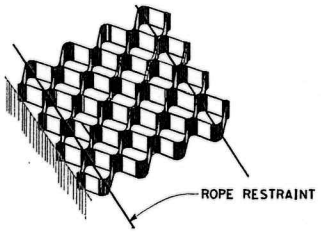

PARTIAL ISOMETRICS

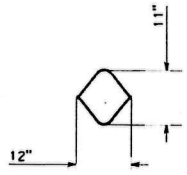

CELL DIMENSIONS
PLAN VIEW

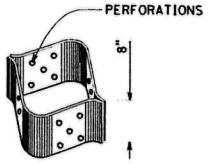

CELL ISOMETRICS VIEW

CELLULAR CONFINEMENT PANEL

WATER POLLUTION CONTROL DETAILS

NO SCALE

REVISED BY | DATE REVISED | CALCULATED-DESIGNED BY | CHECKED BY | SENIOR LANDSCAPE ARCHITECT

STATE OF CALIFORNIA - DEPARTMENT OF TRANSPORTATION
Caltrans
WATER QUALITY

LAST REVISION 01-15-13 | DATE PLOTTED => $DATE | TIME PLOTTED => $TIME

BORDER LAST REVISED 7/2/2010 | USERNAME => $USER | DGN FILE => $REQUEST | RELATIVE BORDER SCALE IS IN INCHES 0 1 2 3 | UNIT | PROJECT NUMBER & PHASE