Exhibit 1

Site Map

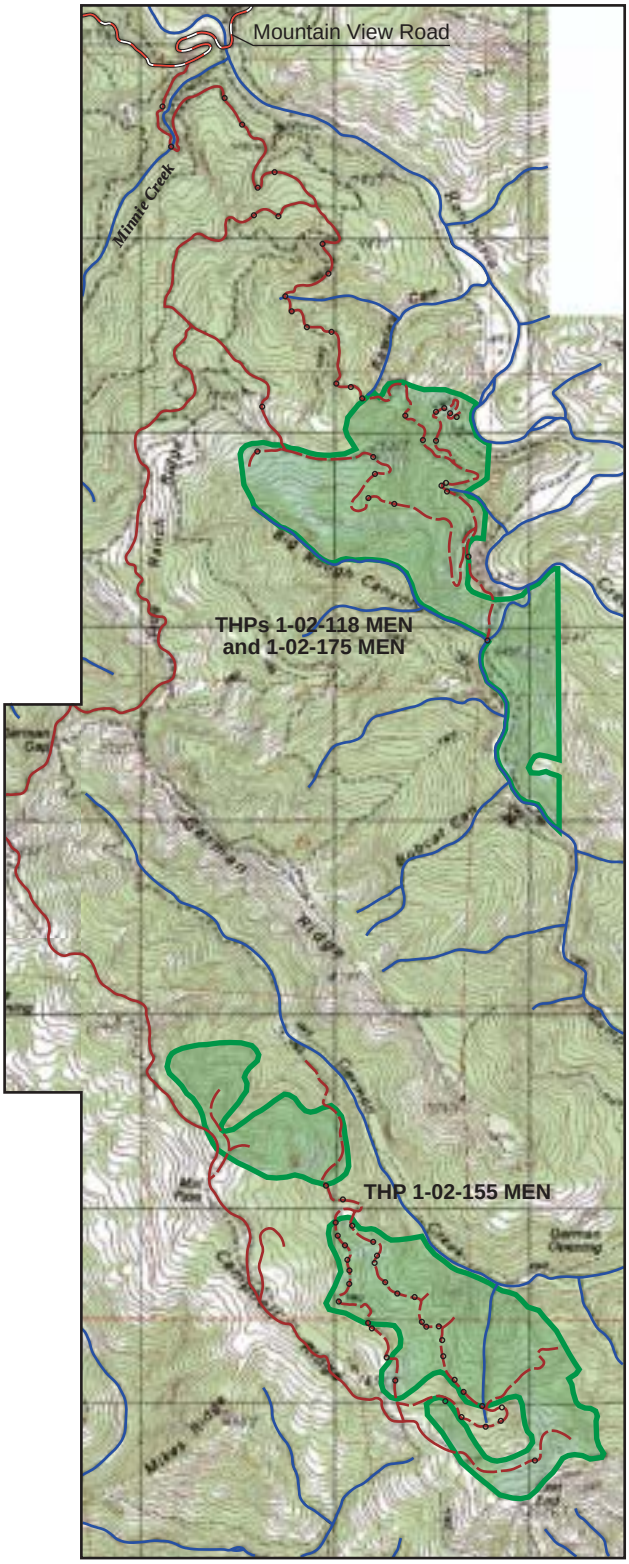

Explanation:

- THP Plan Boundary
- County Road
- THP Road
- Appurtenant Road
- THP Map Point and Road Plan Locations

500 0 500 1,000

feet

N

THP 1-02-155 MEN

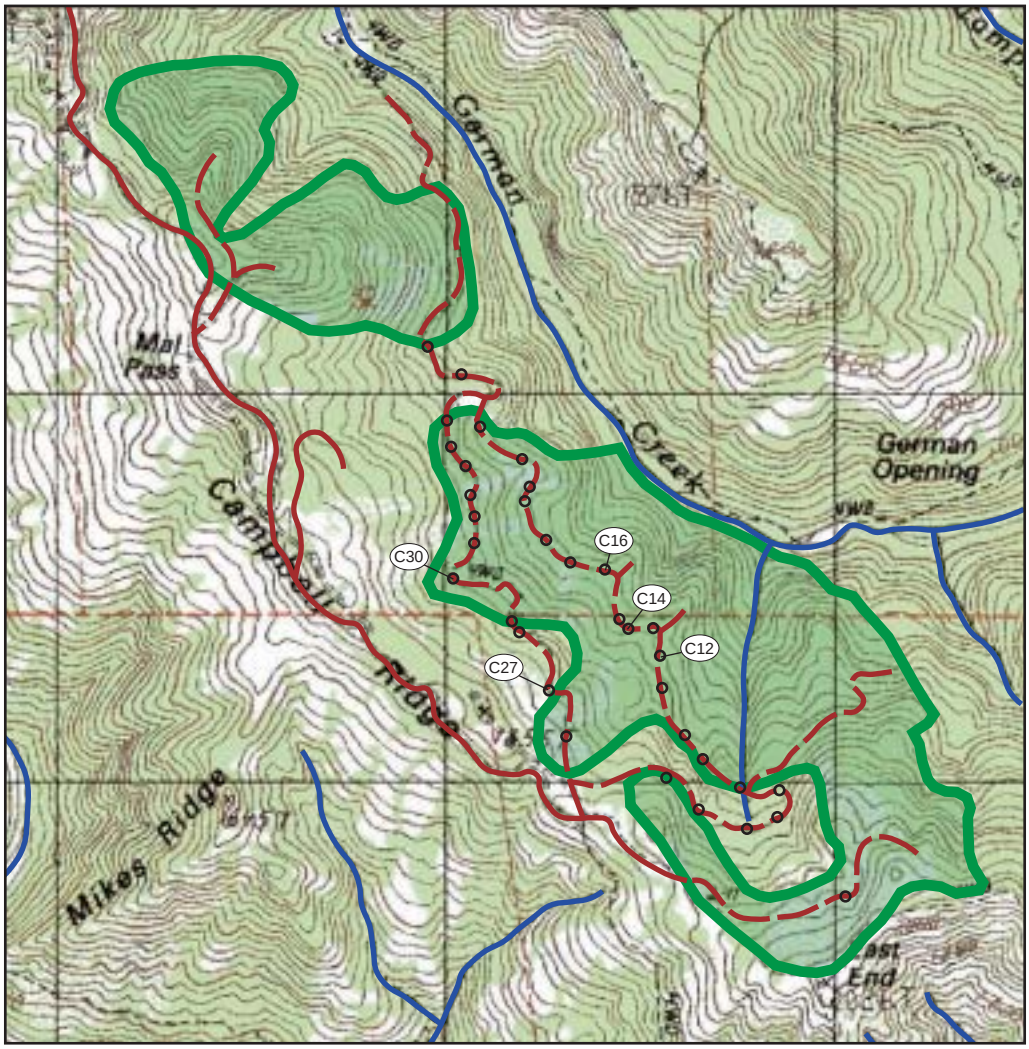

Explanation:

- THP Plan Boundary
- THP Road
- Appurtenant Road
- THP Map Point Locations (C38)

250 0 250 500
feet

N

THPs 1-02-118 MEN
and 1-02-175 MEN

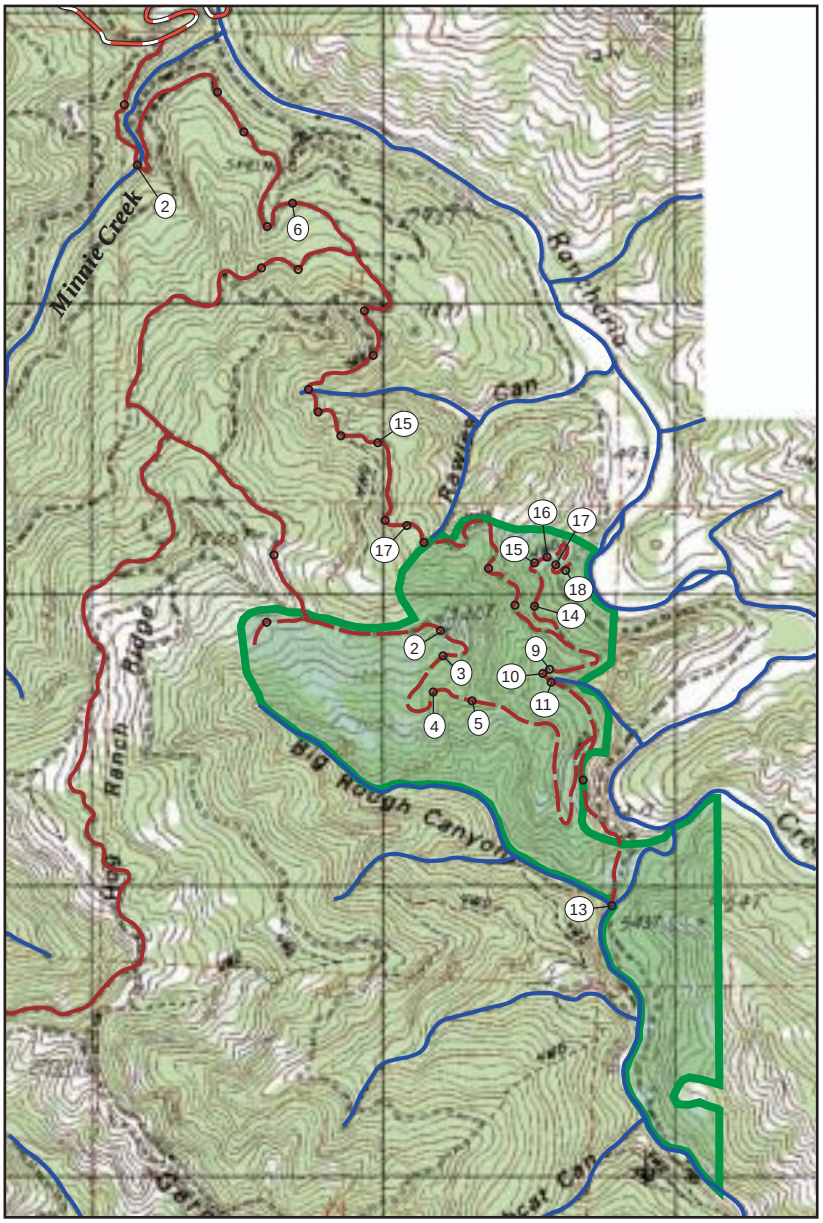

Explanation:

- THP Plan Boundary
- County Road
- THP Road
- Appurtenant Road
- (12) THP Map Point and Road Plan Locations

500 0 500 1,000
feet

N