Attachment A

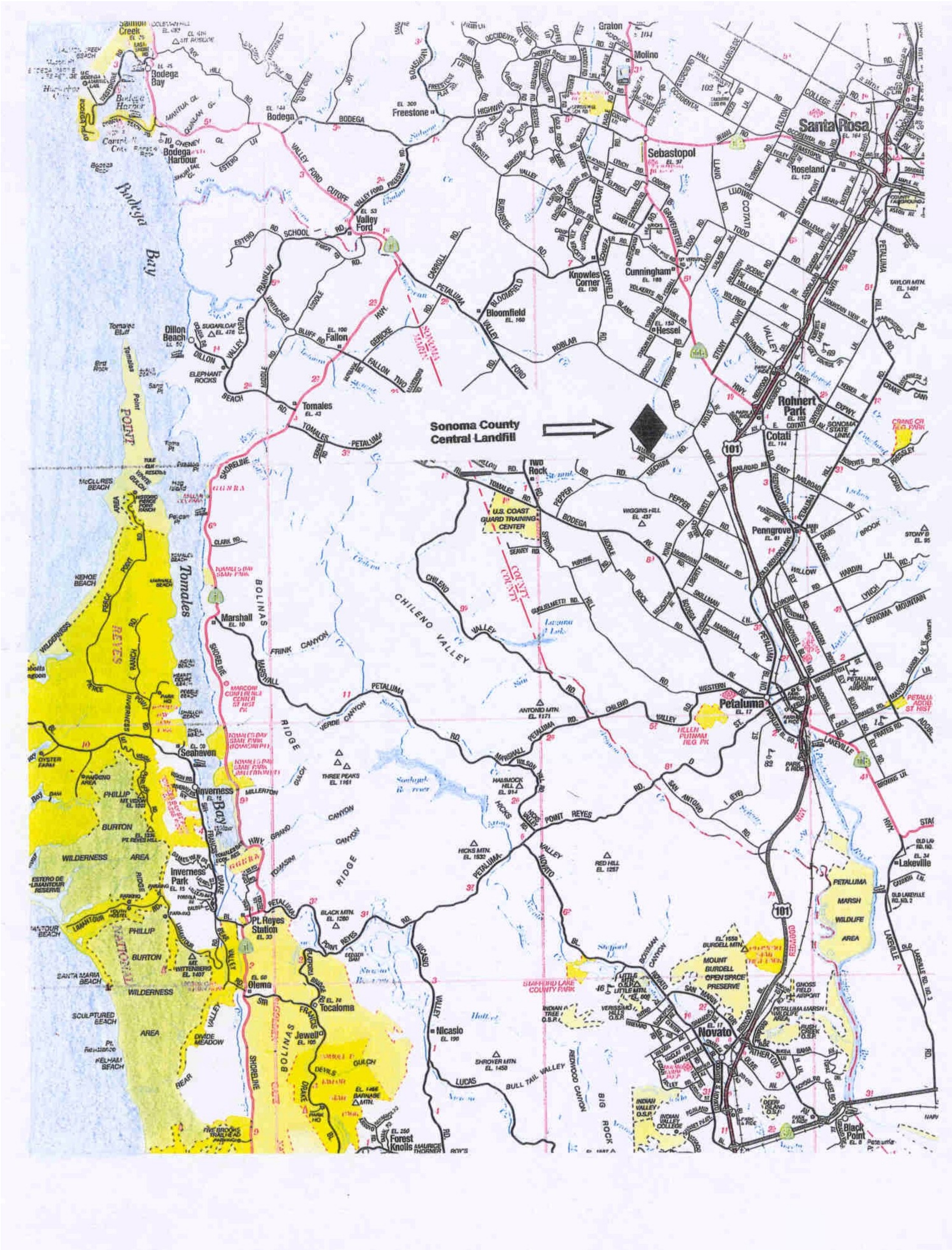

Sonoma County Central Landfill
Site Location Map

Attachment B

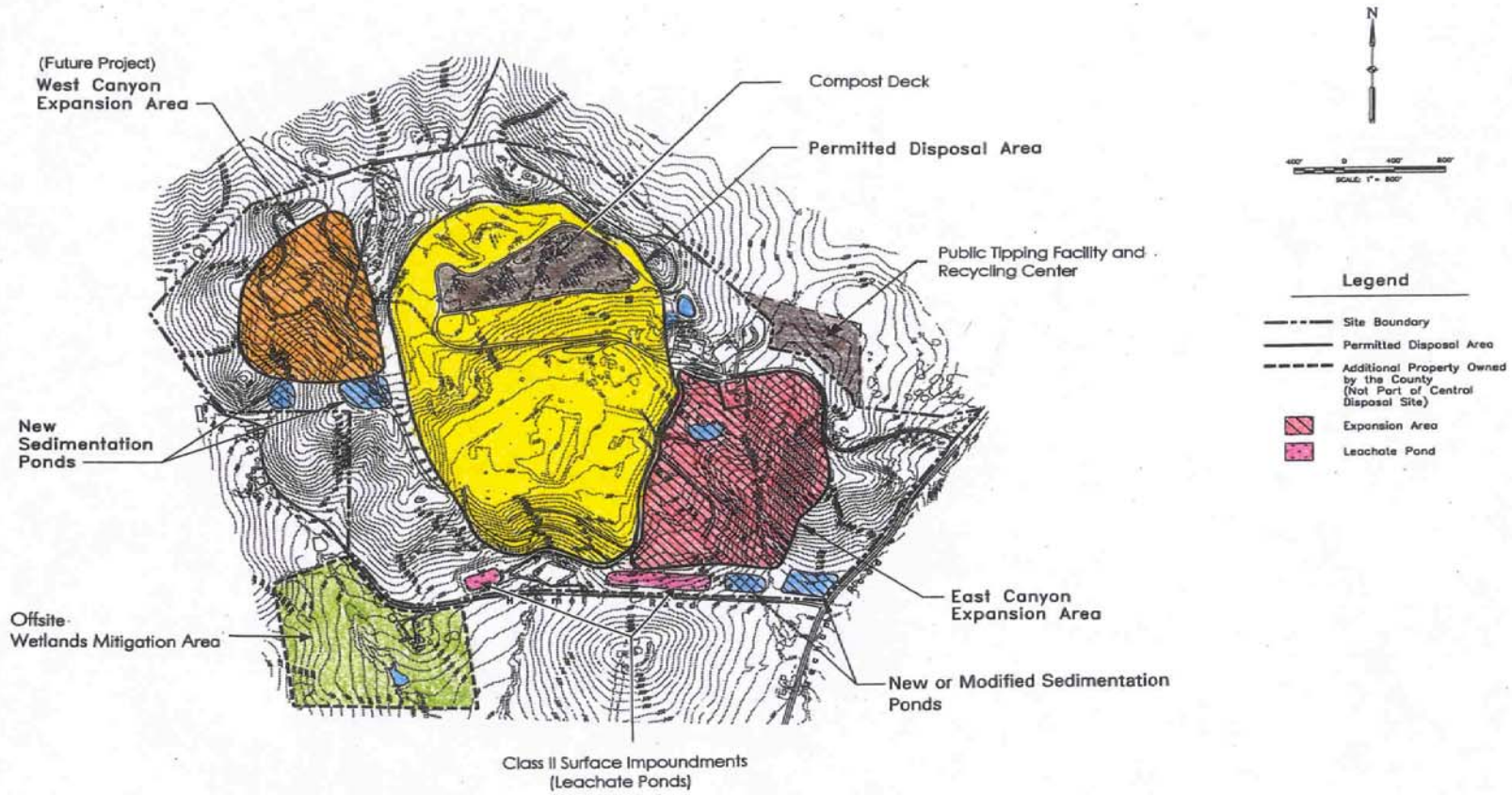

Central Landfill Site Map

Attachment C

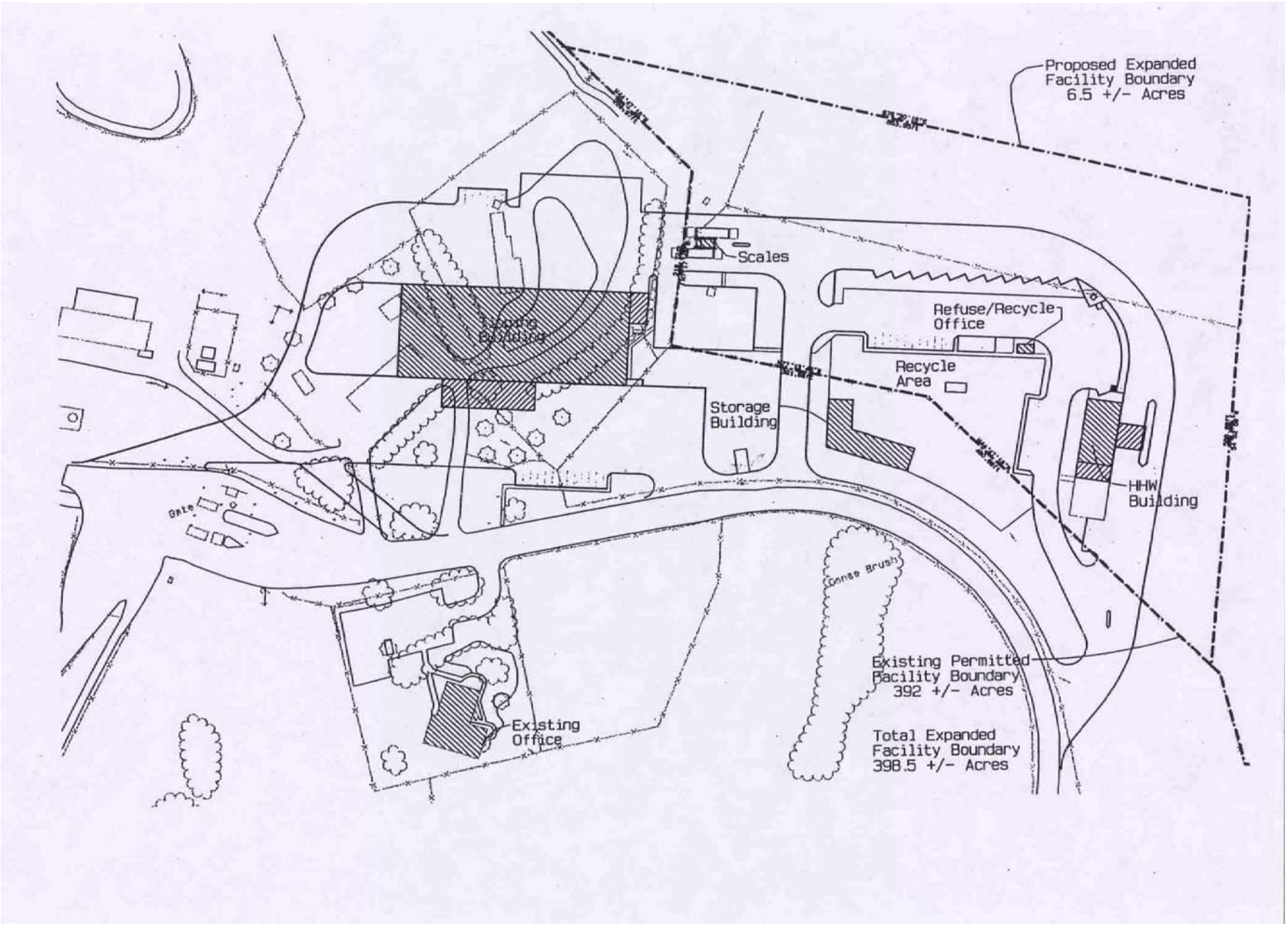

Operational Site Improvements

Attachment D

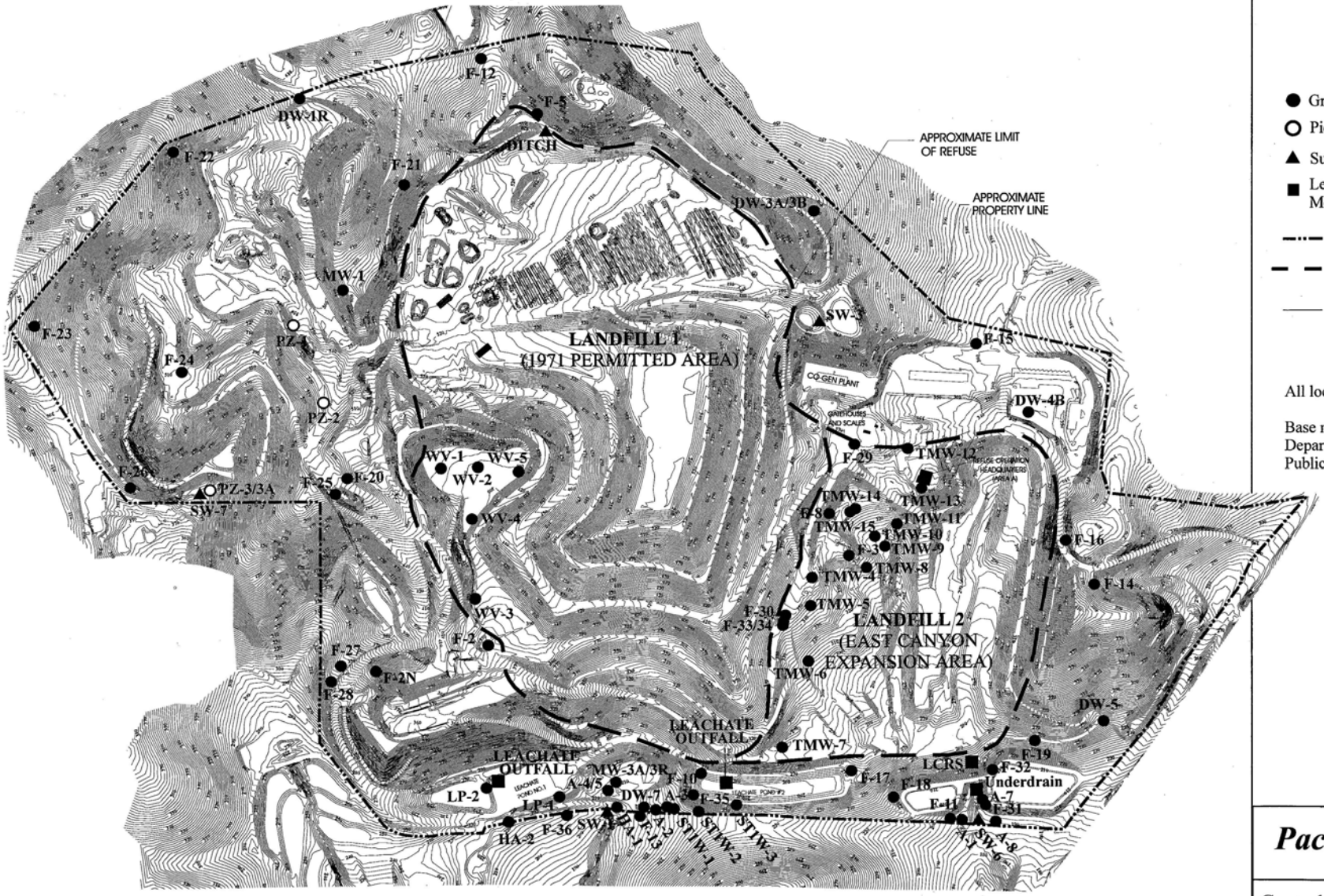

EXPLANATION

- Ground Water Monitoring Well
- Piezometer
- Surface Water Monitoring Station
- Leachate Outfall/LCRS/Underdrain Monitoring Station
- Approximate Property Line
- Approximate Limit of Refuse
- Topographic Elevation Contour (feet, relative to County datum)

All locations approximate.

Base map source: Sonoma County Department of Transportation and Public Works.

Pacific GeoScience

Central Landfill Site Plan
Petaluma, CA

Figure 1

Surface, Groundwater and Landfill Gas Monitoring Sites

Attachment E

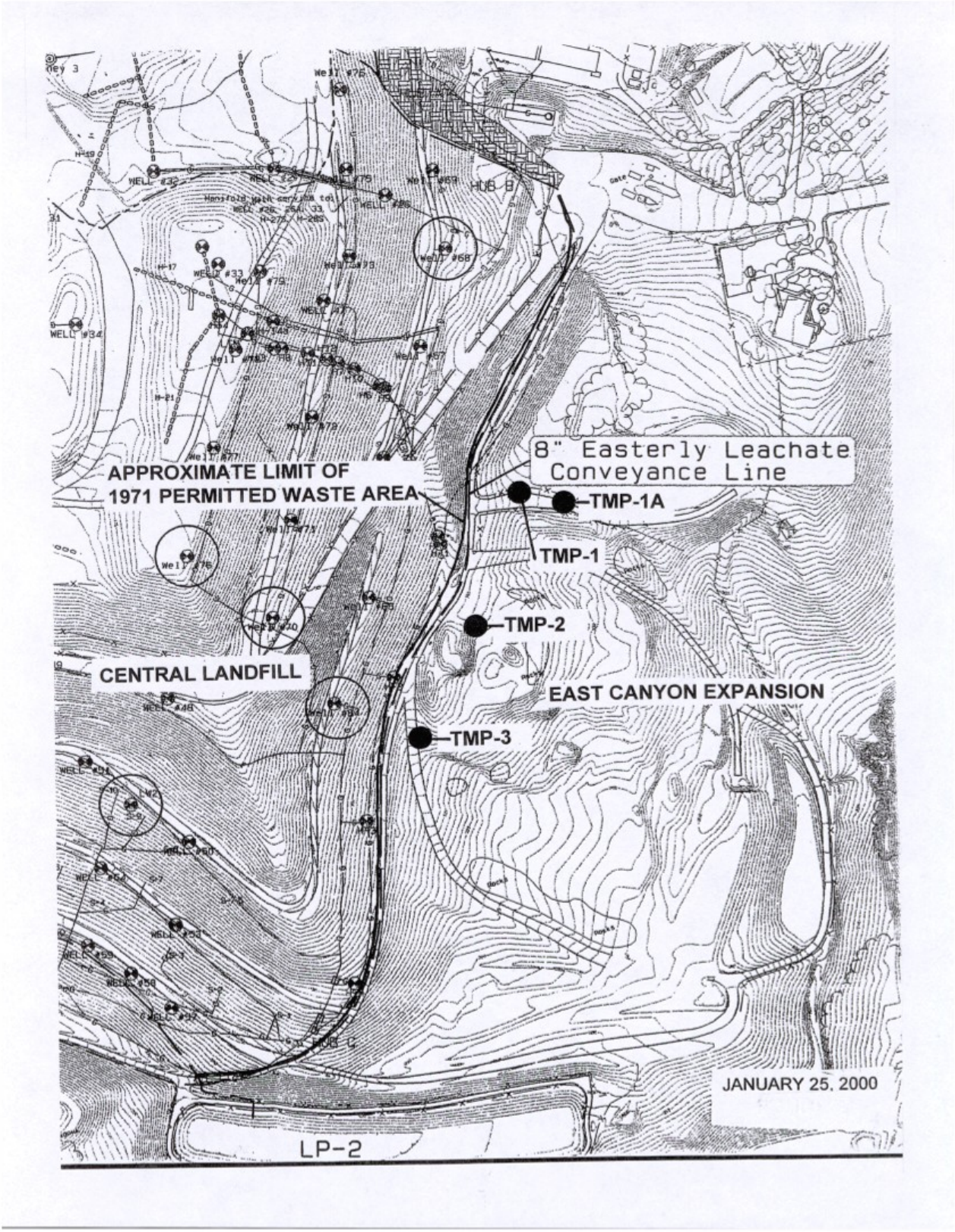

East Canyon Landfill Gas
Monitoring Probes TMP 1-3/R

Attachment F

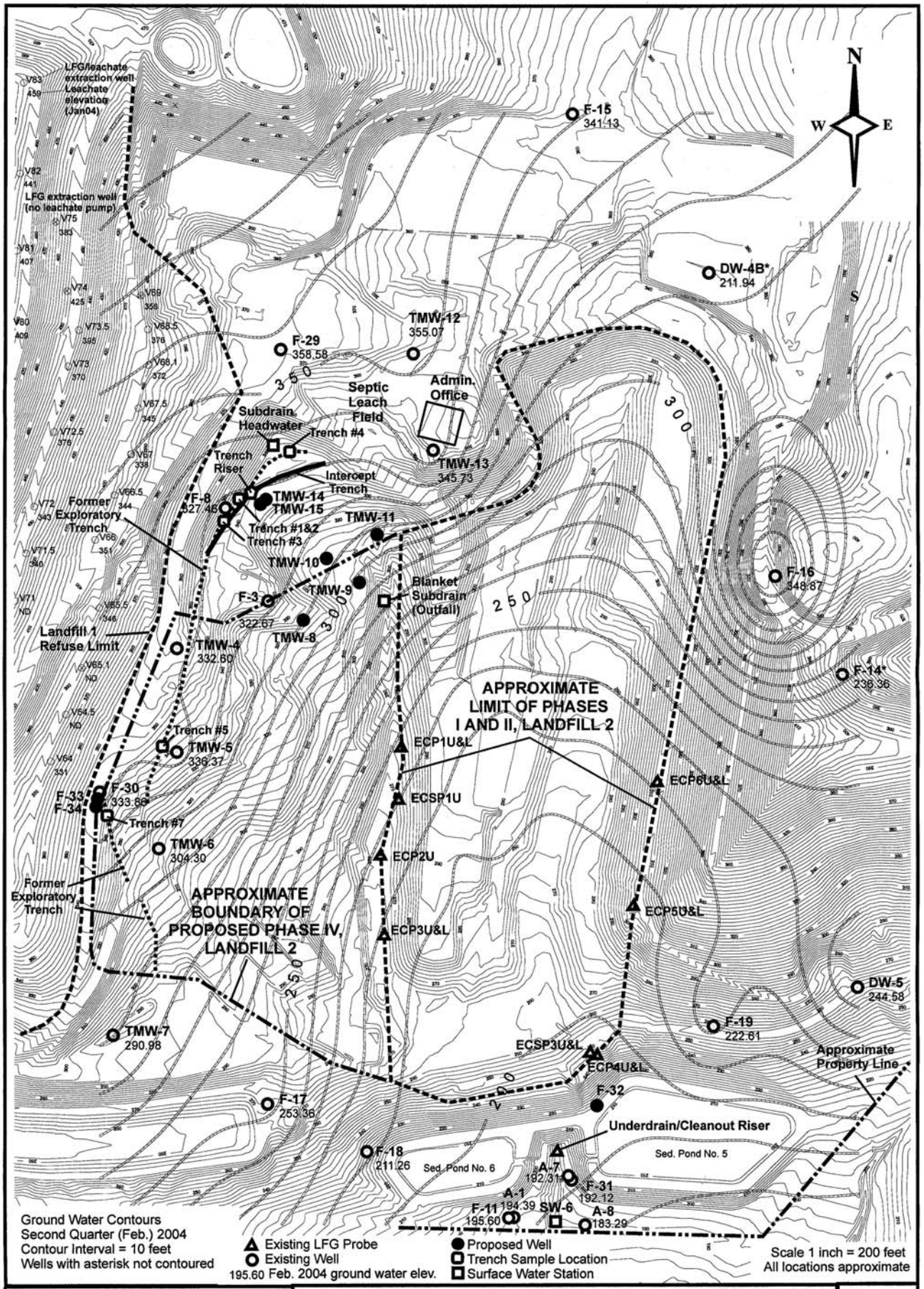

Pacific GeoScience

Landfill 2 Sampling/Monitoring Locations
Central Landfill, Petaluma, California

Figure 2

East Canyon Expansion Corrective Action Sampling Locations

Attachment G

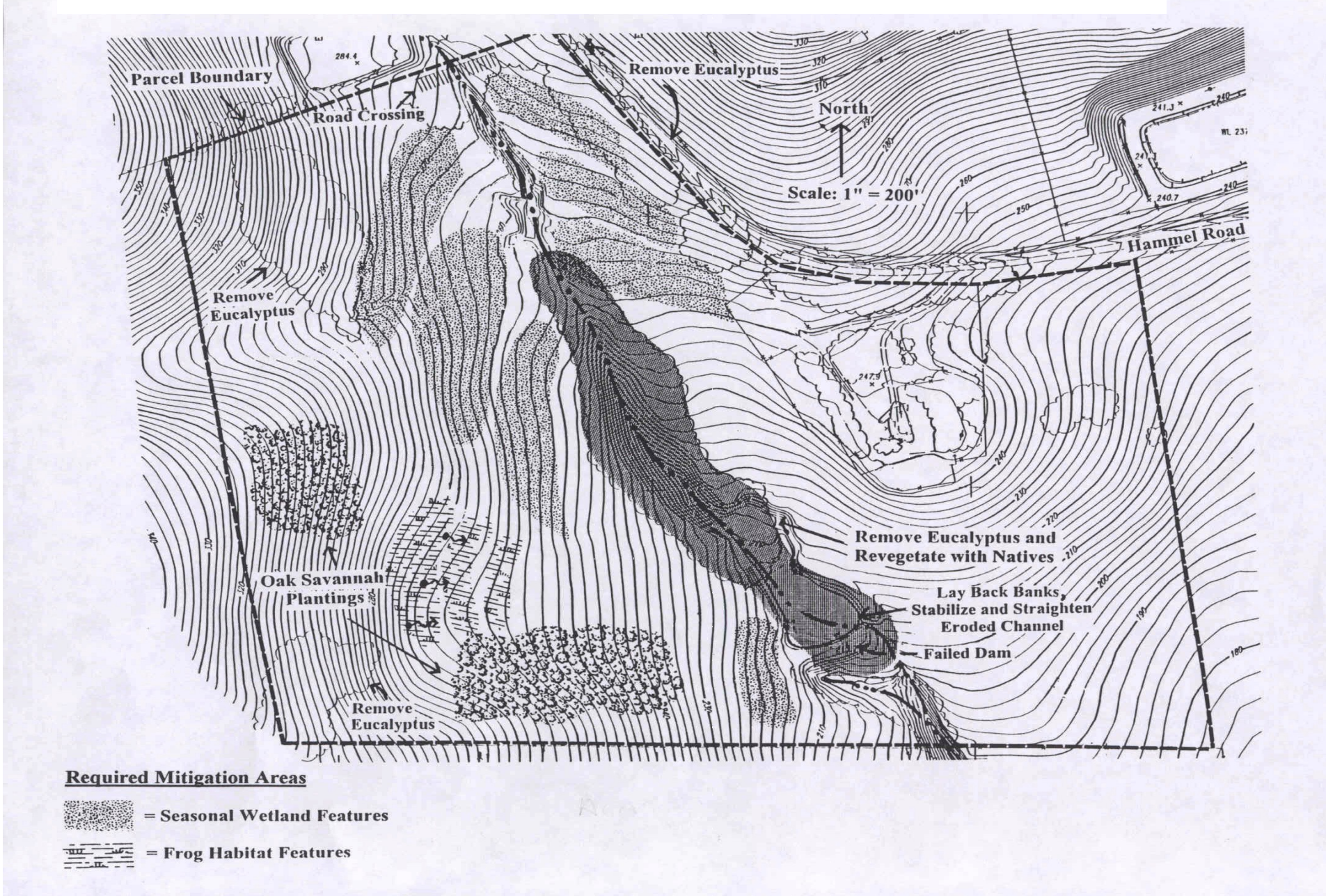

Wetlands Mitigation Site

Attachment H

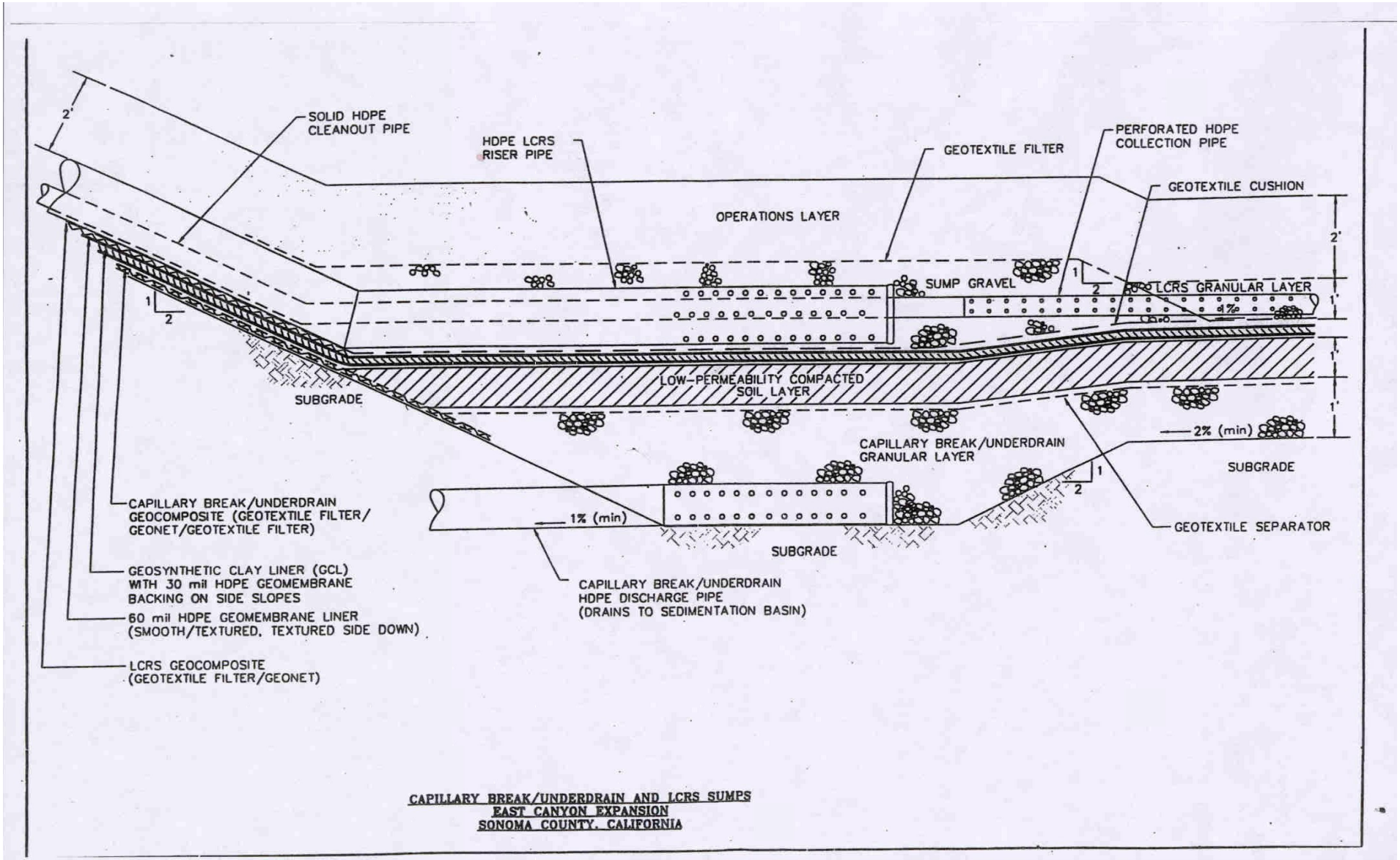

Engineered Alternative Liner System

Attachment I

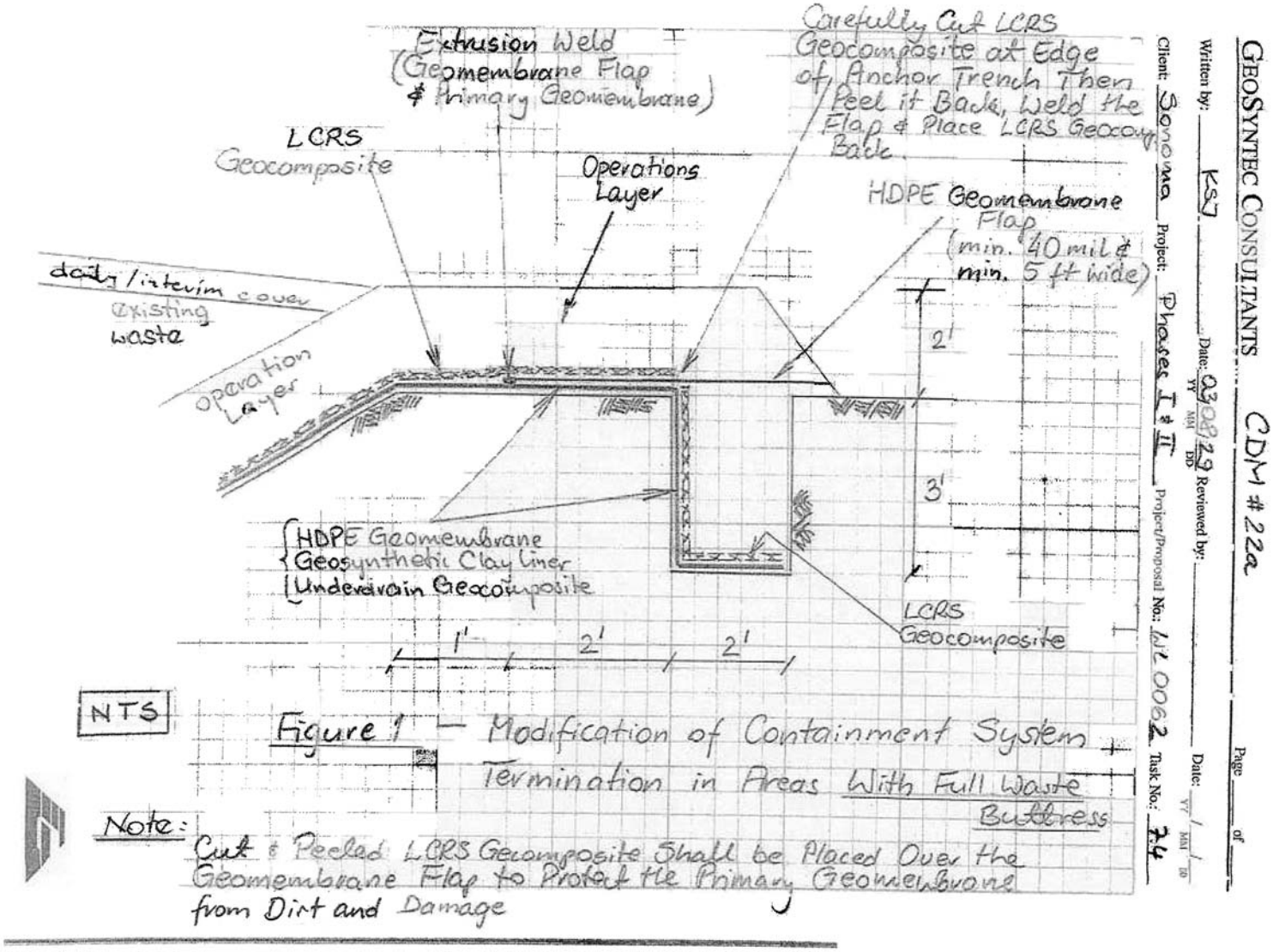

Anchor Trench Modification - Figure 1

Attachment J

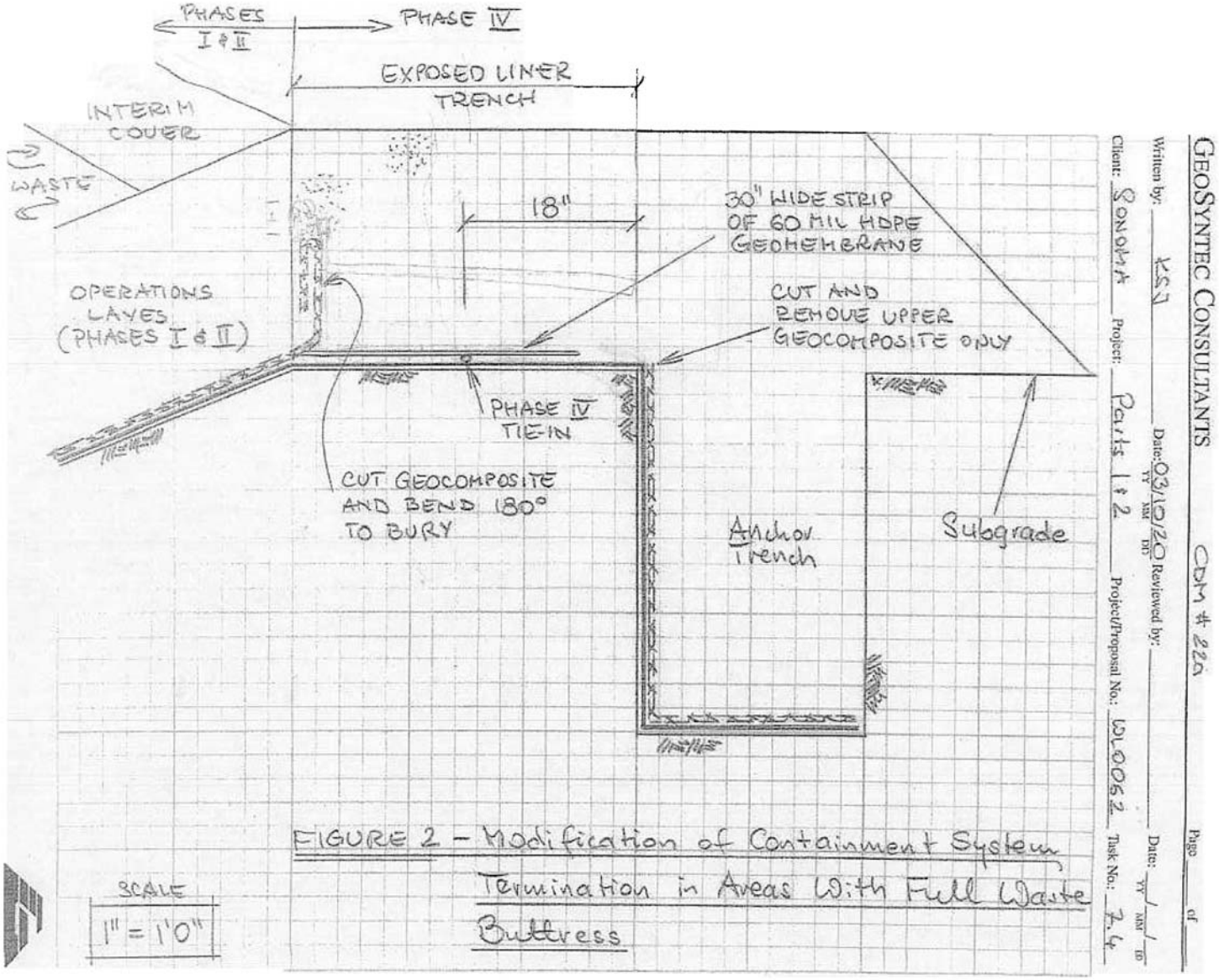

Anchor Trench Modification - Figure 2