APPENDIX 9

Maps of the Klamath River Basin in California Showing the Locations of Known Thermal Refugia

North Coast
Regional Water Quality Control Board
June 2009

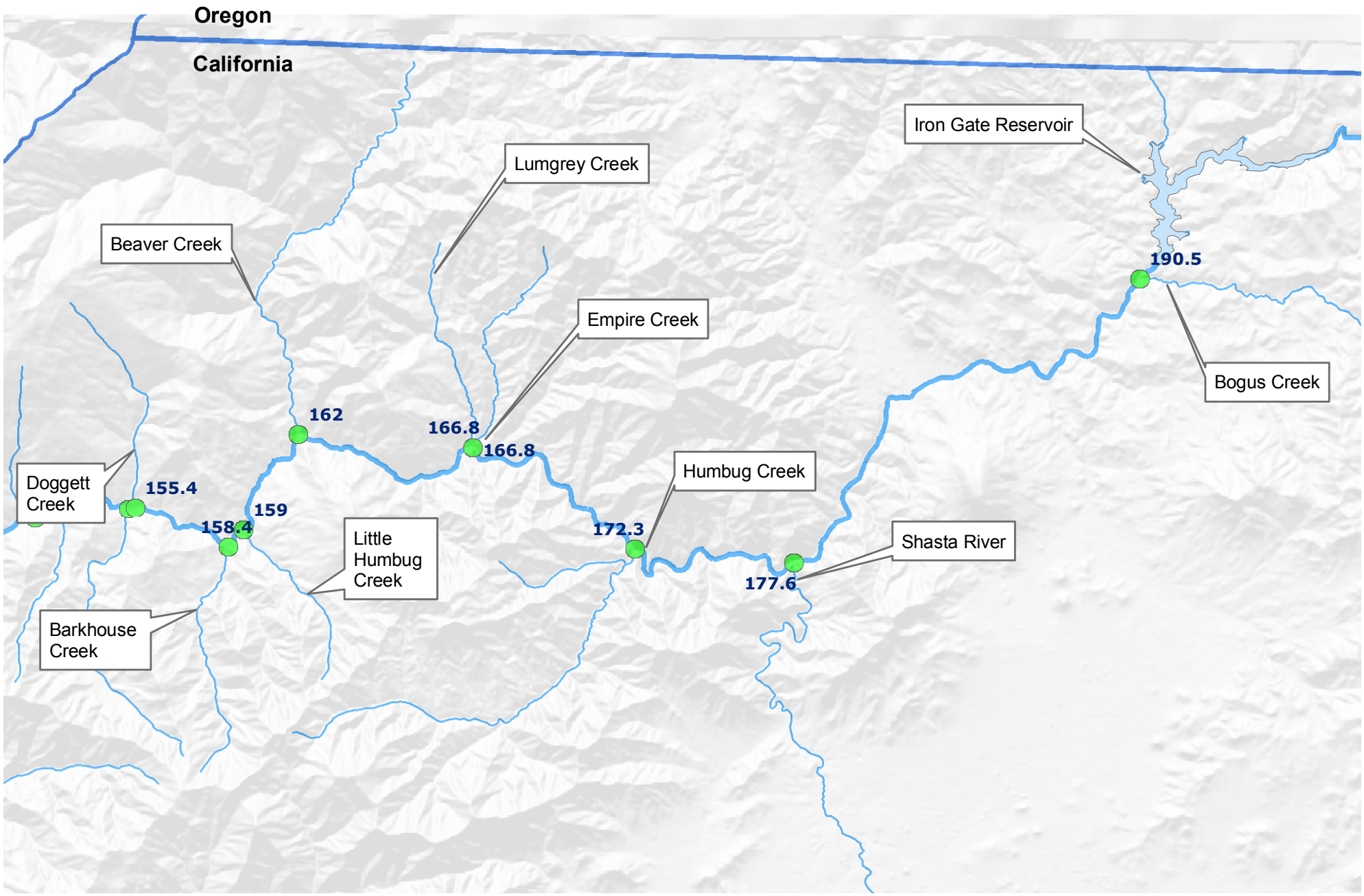

Water Boards

N

Thermal Refugia Locations

Klamath_River_NHD

*** Numbers indicate river mile

0 5 10 Km

0 5 10 Miles

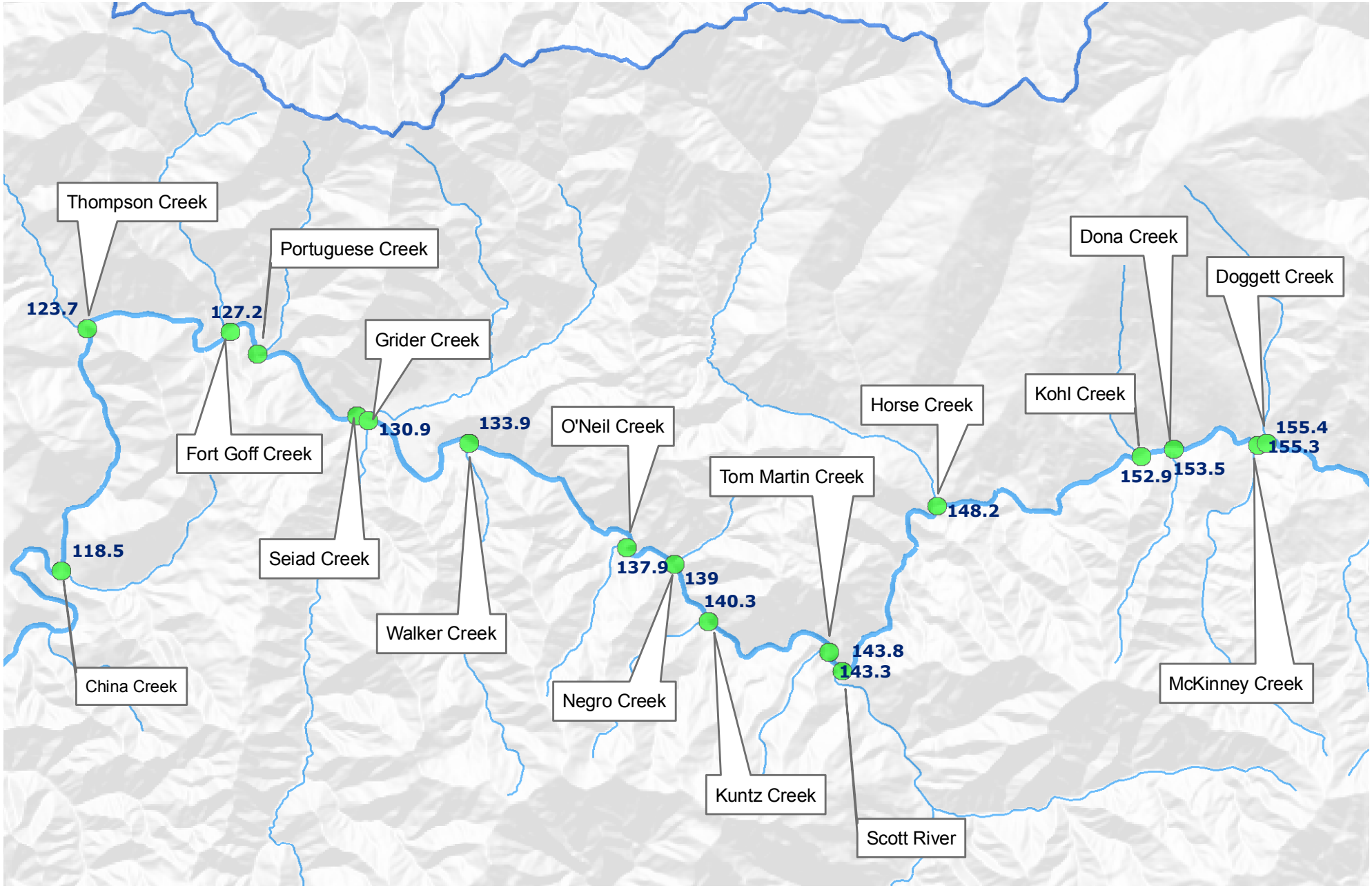

Water Boards

N

Thermal Refugia Locations

Klamath_River_NHD

*** Numbers indicate river mile

0 5 10 Km

0 5 10 Miles

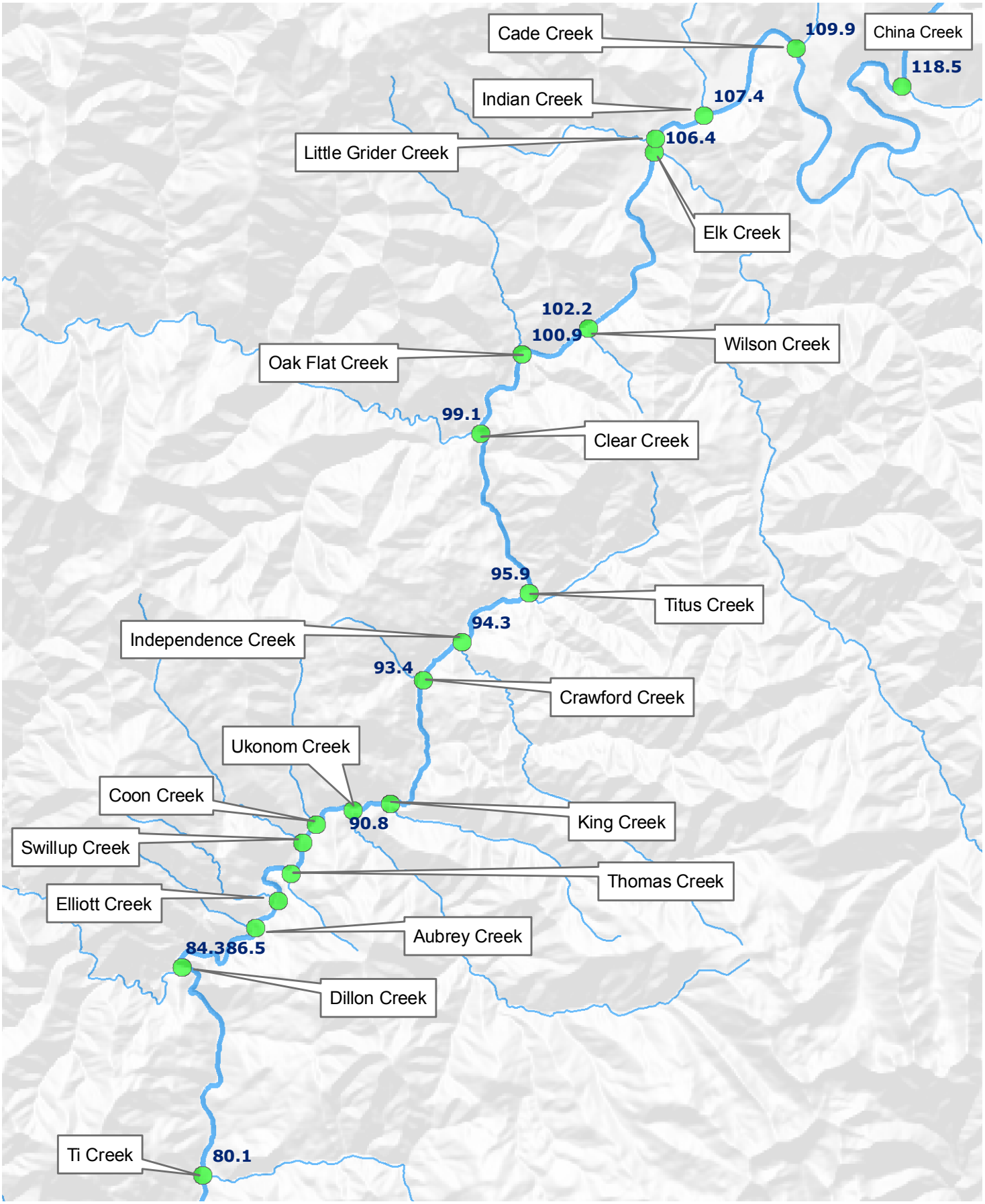

Water Boards

N

Thermal Refugia Locations

Klamath_River_NHD

*** Numbers indicate river mile

0 5 10 Km

0 2.5 5 Miles

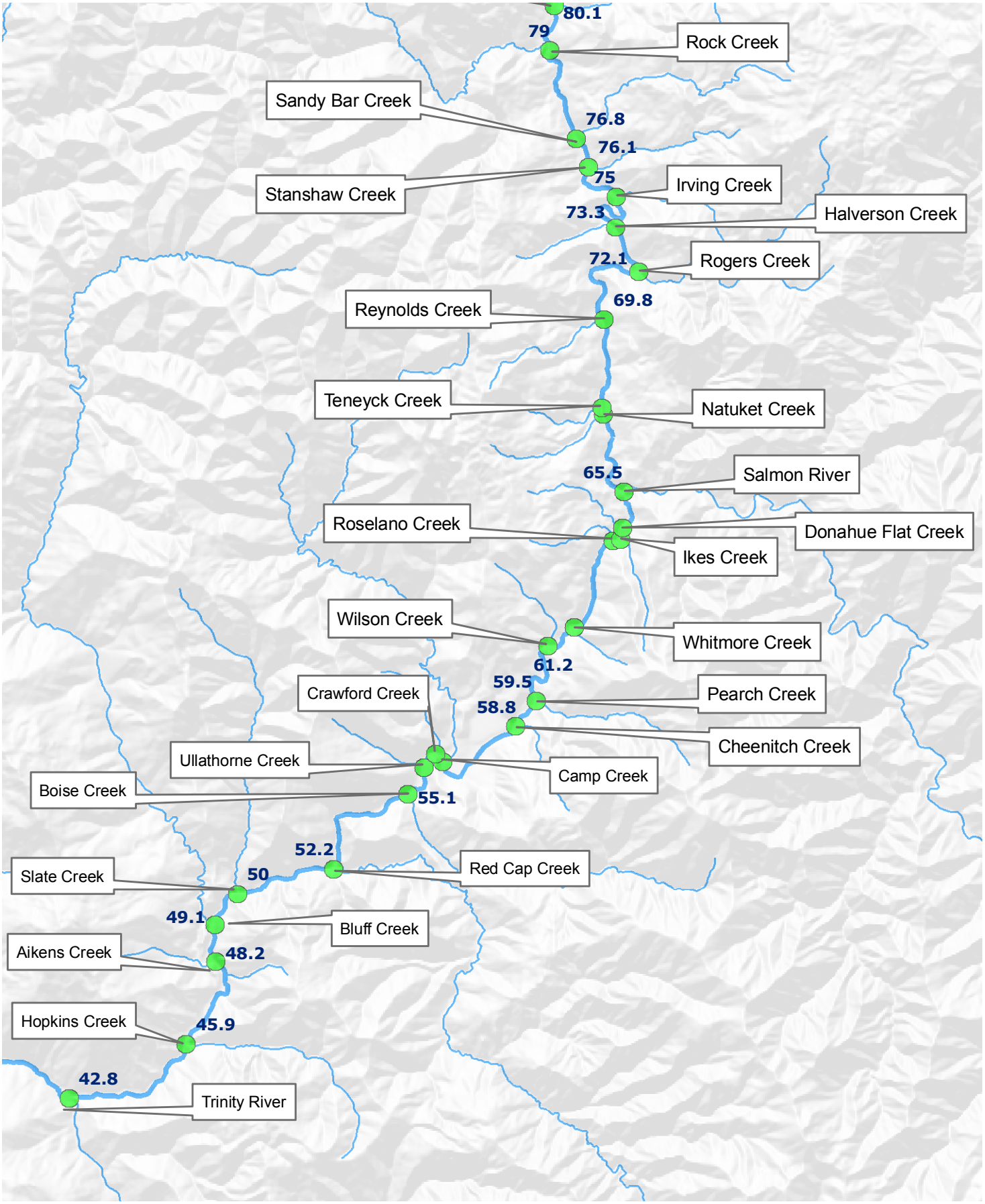

Water Boards

N

Thermal Refugia Locations

Klamath_River_NHD

*** Numbers indicate river mile

0 5 10 Km

0 2.5 5 Miles

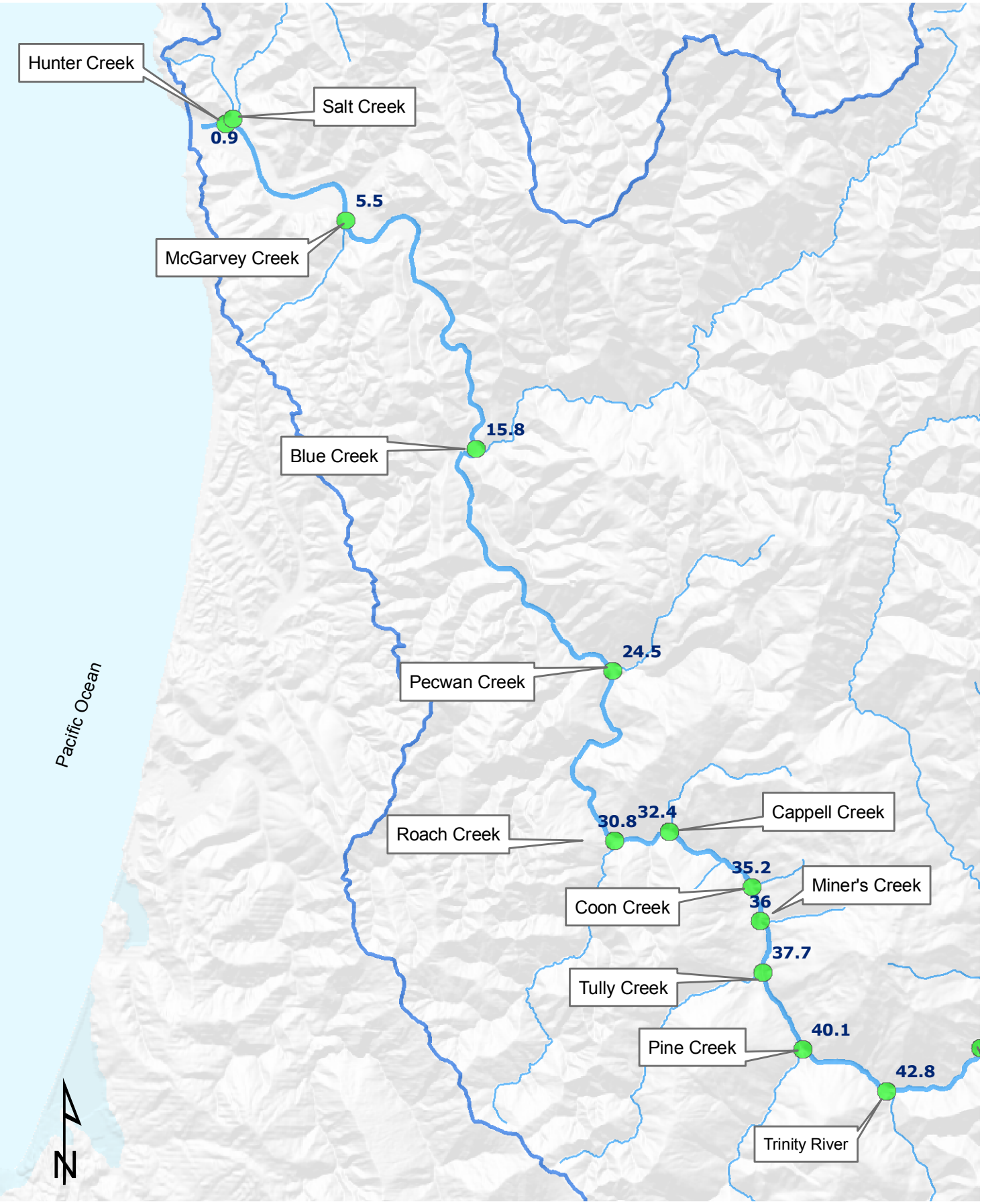

Water Boards

Thermal Refugia Locations

Klamath_River_NHD

*** Numbers indicate river mile

0 5 10 Km

0 5 10 Miles