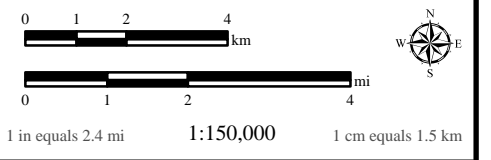


MAP LEGEND

Planning Subwatershed
 Label Format:
 Basin ID
 Basin Name

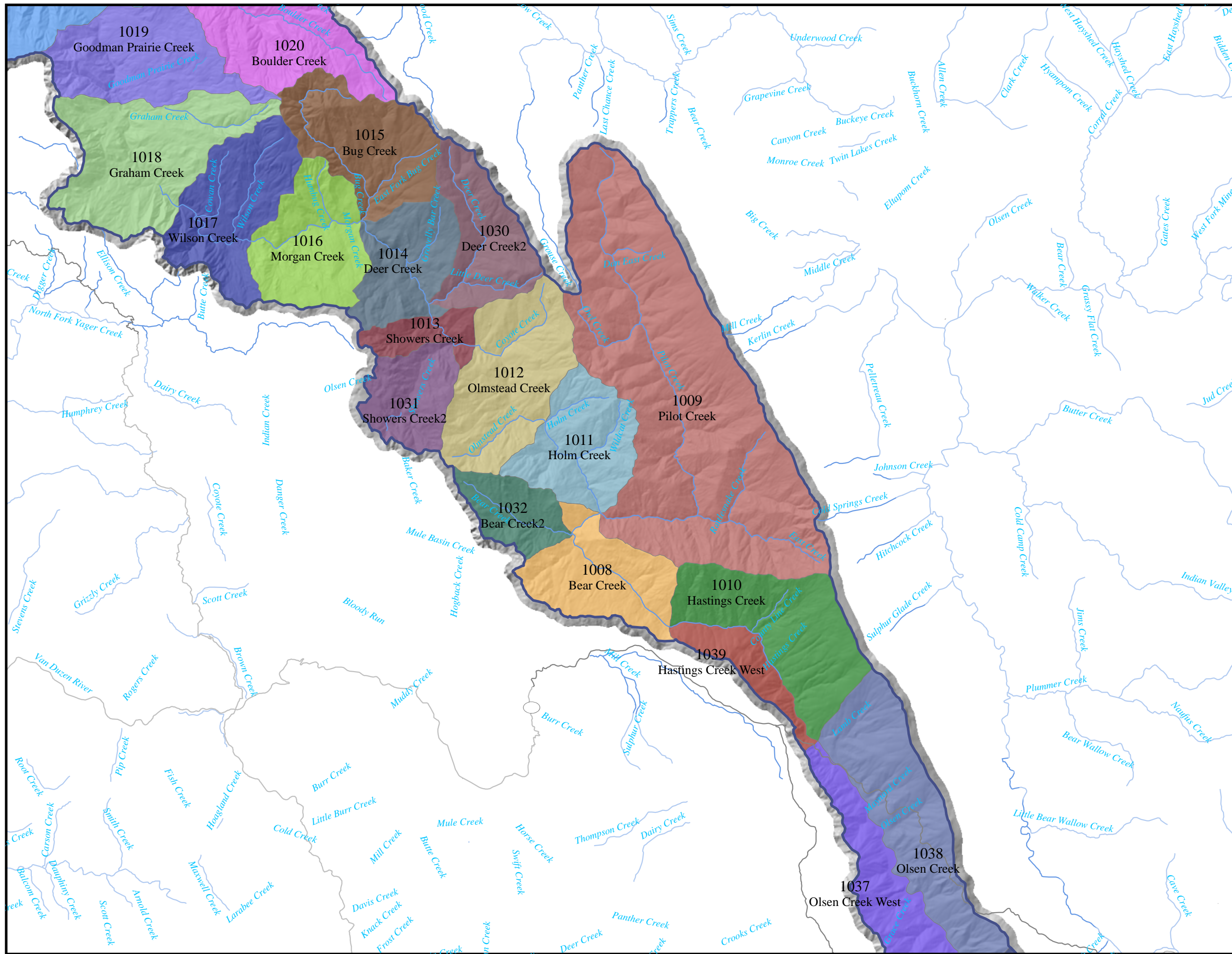


**PLATE 1A
 SUBWATERSHEDS**

**MAD RIVER
 SEDIMENT SOURCE ANALYSIS**

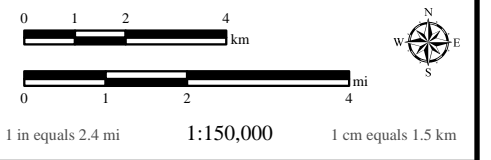


Hydrology | Geomorphology | Stream Restoration



MAP LEGEND

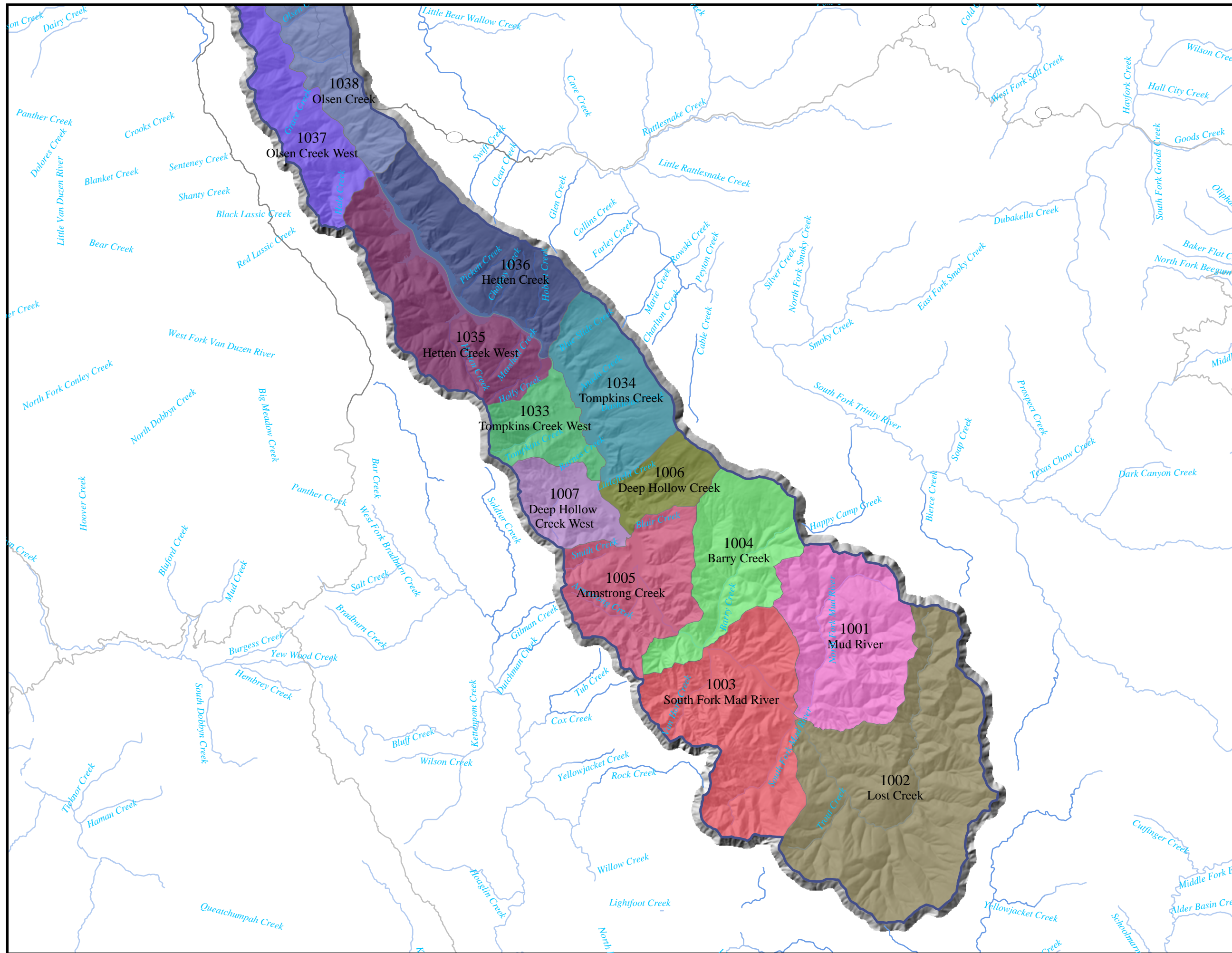
Planning Subwatershed
Label Format:
Basin ID
Basin Name



**PLATE 1B
SUBWATERSHEDS**

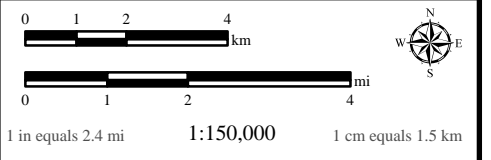
**MAD RIVER
SEDIMENT SOURCE ANALYSIS**





MAP LEGEND

Planning Subwatershed
 Label Format:
 Basin ID
 Basin Name



**PLATE 1C
 SUBWATERSHEDS**

**MAD RIVER
 SEDIMENT SOURCE ANALYSIS**



Hydrology | Geomorphology | Stream Restoration