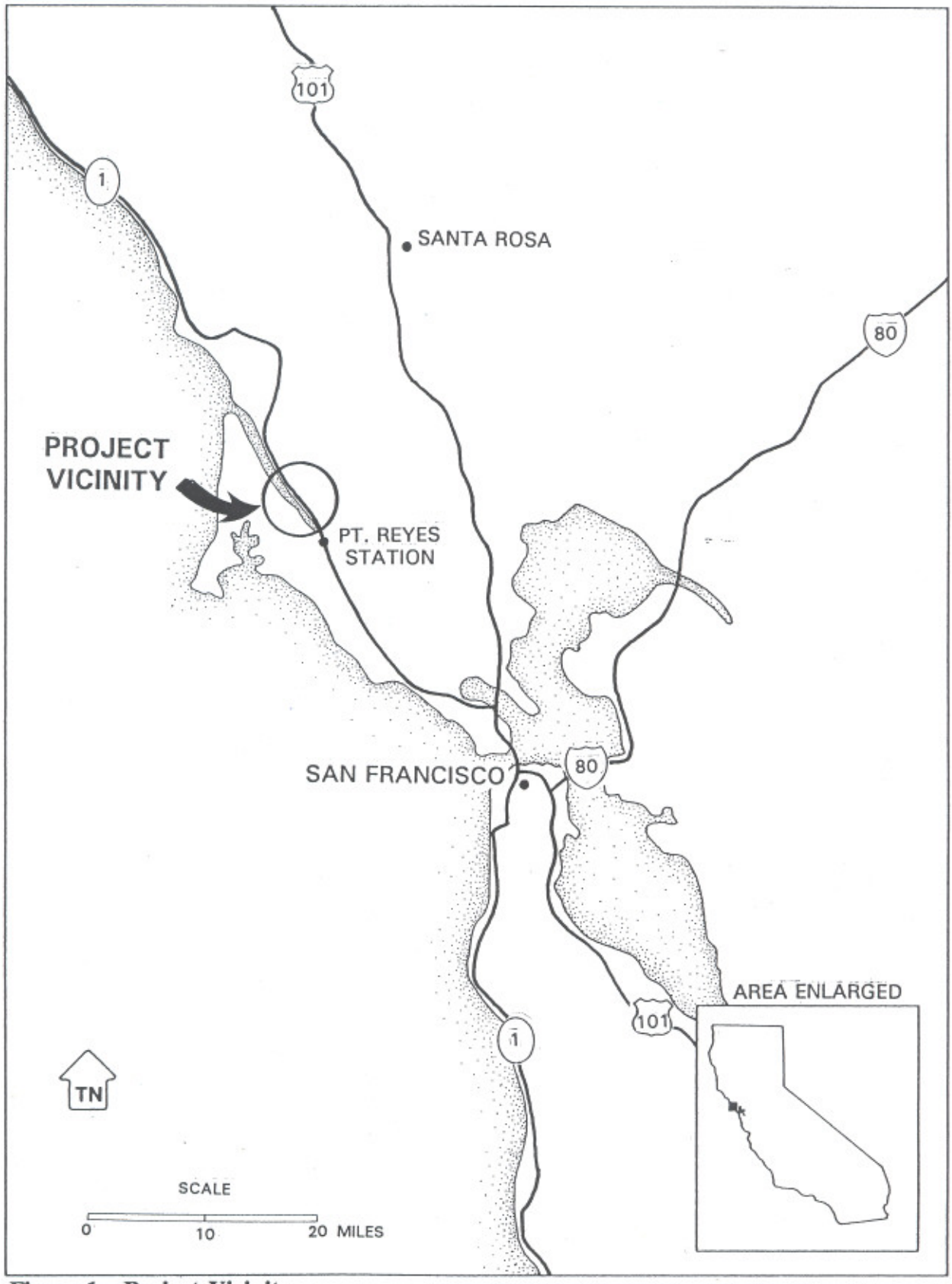

Figure 1. Project Vicinity

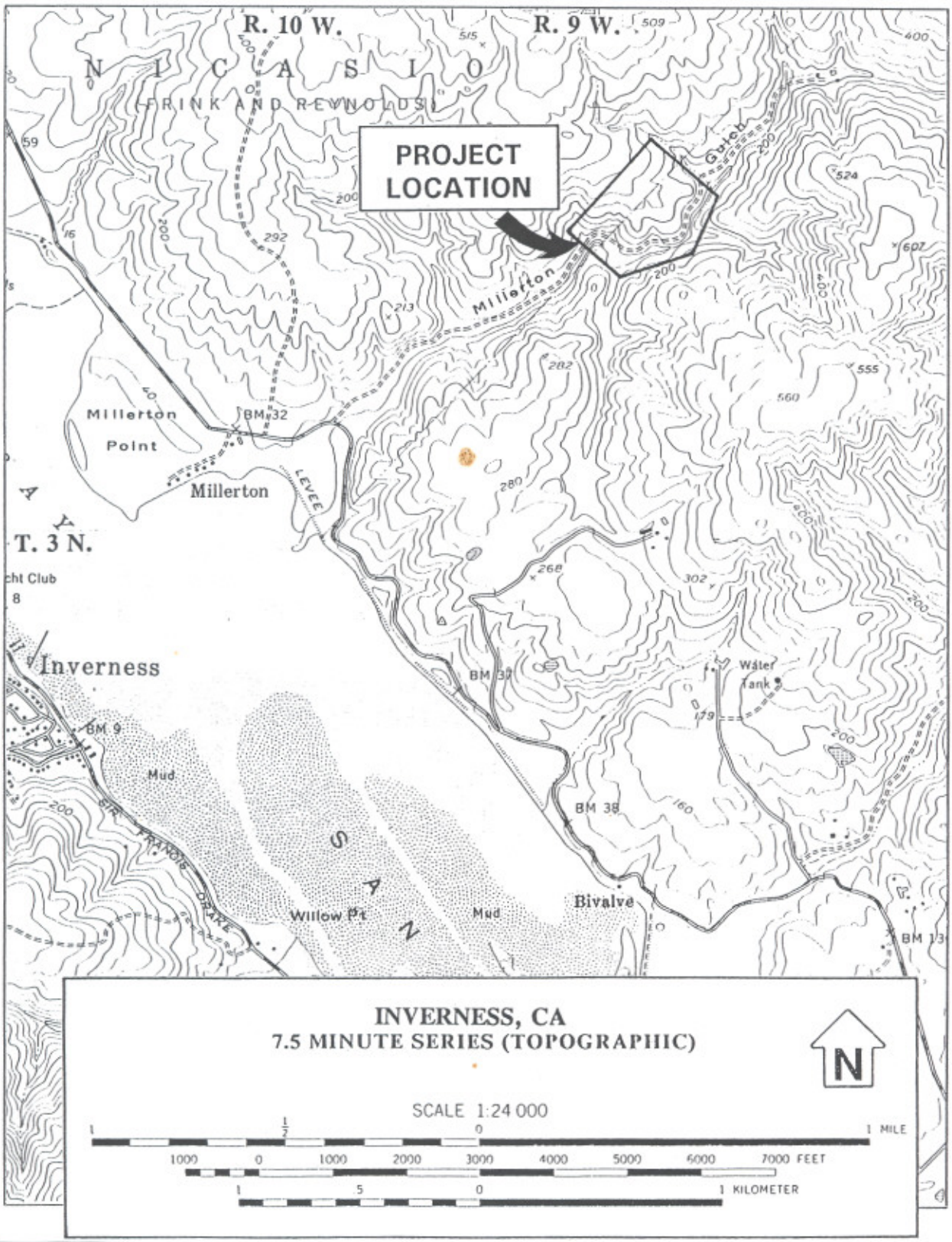

Figure 2– Site Location

ATTN: JOHN WEST

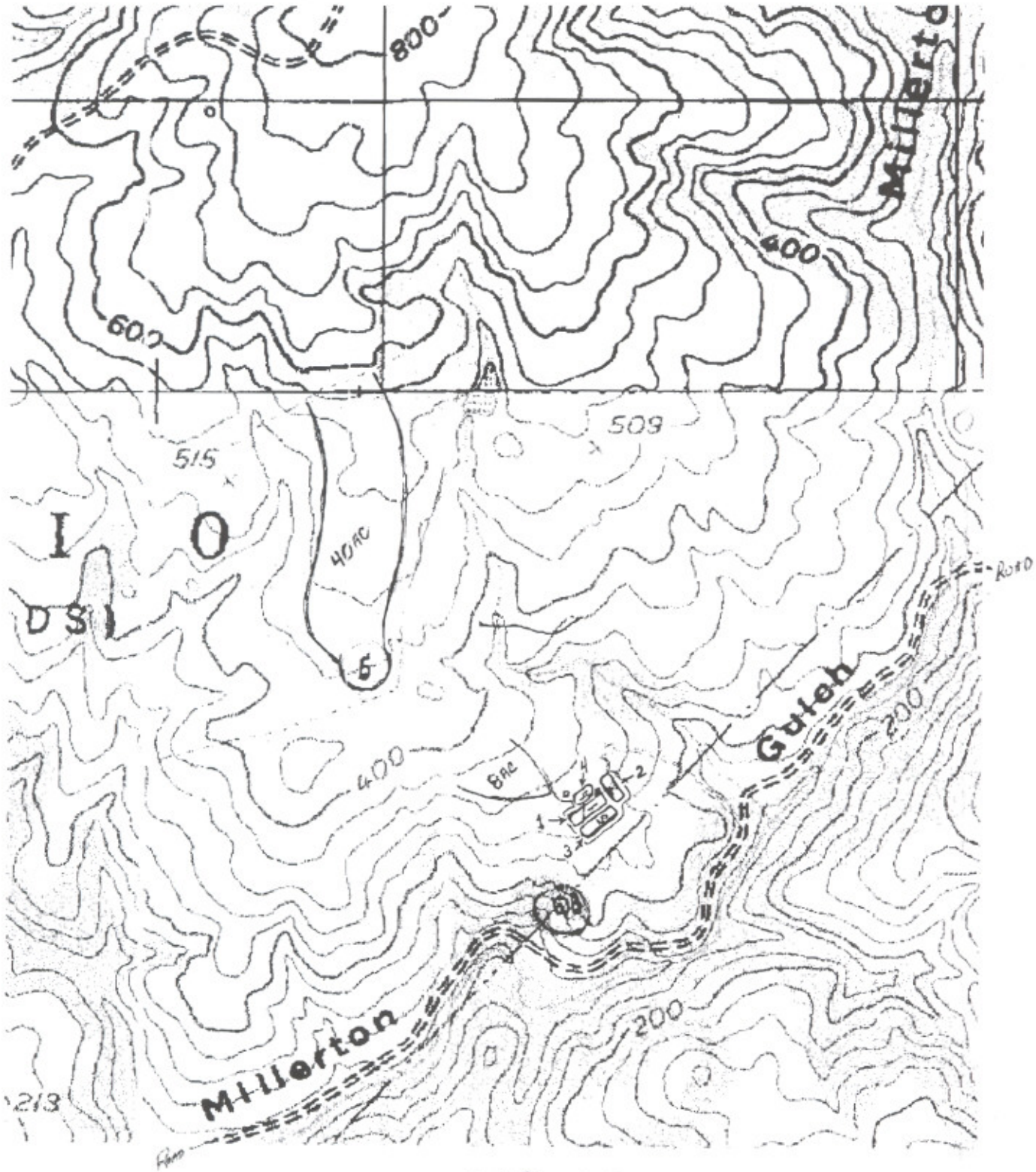

1-5 PONDS 1-5
8 AC SPRAY IRRIGATION FIELD
40 AC SOLIDS/SPREADING FIELD
QB QUARRY BASIN

Figure 3– Site Layout

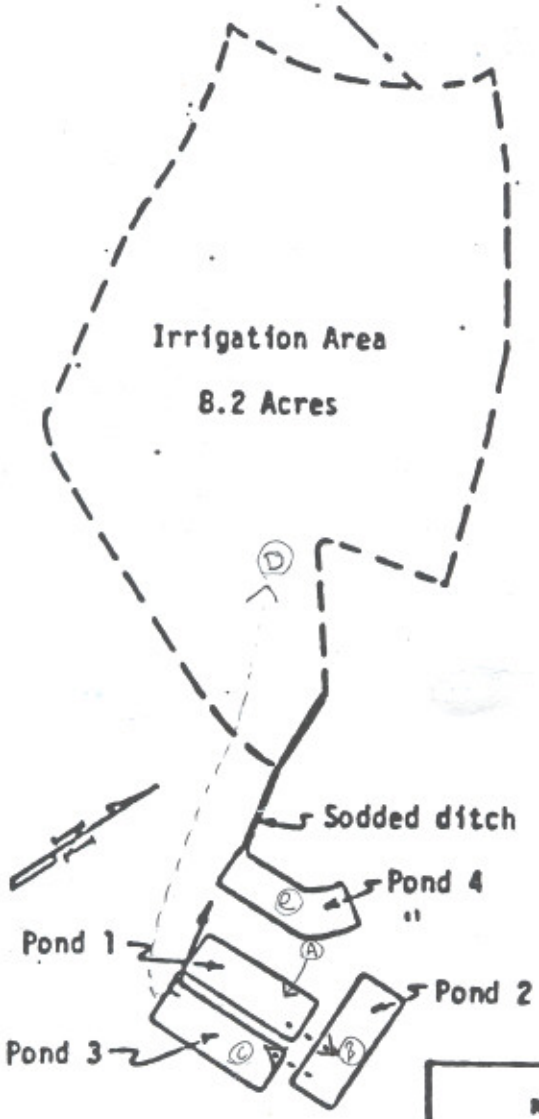

STATE OF CALIFORNIA
REGIONAL WATER QUALITY CONTROL BOARD
SAN FRANCISCO BAY REGION

Borello Ponds

Figure 4– Pond Details (1, 2, 3, & 4)

DRAWN BY: | DATE: | DRWG NO.