Rain Event Action Plan (REAP)

Date:	11/26/12	**WDID Number:**	5531C364102
Date Rain Predicted to Occur:	11/27/12	**Predicted % chance of rain:**	80%

Site Information:

DOMINGUEZ LOOP RD | ROCKLIN | I-80 & SCBLVD

Site Name, City and Zip Code | Project Risk Level: ☐ Risk Level 2 ☒ Risk Level 3

Site Stormwater Manager Information:

DAN LEITHEISER | SD DEACON | 916 997-0916

Name, Company, Emergency Phone Number (24/7)

Erosion and Sediment Control Contractor – Labor Force contracted for the site:

DAVE CLAYSON | TSM | 916 826-0154

Name, Company, Emergency Phone Number (24/7)

Stormwater Sampling Agent:

SAME

Name, Company, Emergency Phone Number (24/7)

Current Phase of Construction

Check ALL the boxes below that apply to your site.

☒	Grading and Land Development	☐	Vertical Construction	☐	Inactive Site
☐	Streets and Utilities	☐	Final Landscaping and Site Stabilization	☐	Other:

Activities Associated with Current Phase(s)

Check ALL the boxes below that apply to your site (some apply to all Phases).

Grading and Land Development:

☐	Demolition	☐	Vegetation Removal	☐	Vegetation Salvage-Harvest
☒	Rough Grade	☐	Finish Grade	☐	Blasting
☐	Soil Amendment(s):	☒	Excavation (_____ ft)	☒	Soils Testing
☒	Rock Crushing	☒	Erosion and Sediment Control	☒	Surveying
☐	Equip. Maintenance/Fueling	☒	Material Delivery and Storage	☐	Other:

Streets and Utilities:

☐	Finish Grade	☐	Utility Install: water-sewer-gas	☐	Paving Operations
☐	Equip. Maintenance/Fueling	☐	Storm Drain Installation	☐	Material Delivery & Storage
☐	Curb and Gutter/Concrete Pour	☐	Masonry	☐	Other:

Vertical Construction:

☐	Framing	☐	Carpentry	☐	Concrete/Forms/Foundation
☐	Masonry	☐	Electrical	☐	Painting
☐	Drywall/Interior Walls	☐	Plumbing	☐	Stucco
☐	Equip. Maintenance/Fueling	☐	HVAC	☐	Tile
☐	Exterior Siding	☐	Insulation	☐	Landscaping & Irrigation
☐	Flooring	☐	Roofing	☐	Other:

Final Landscaping & Site Stabilization:

☐	Stabilization	☐	Vegetation Establishment	☐	E&S Control BMP Removal
☐	Finish Grade	☐	Storage Yard/ Material Removal	☐	Landscape Installation
☐	Painting and Touch-Up	☐	Irrigation System Testing	☐	Other:
☐	Drainage Inlet Stencils	☐	Inlet Filtration	☐	Perm. Water Quality Ponds
☐	Other:	☐	Other:	☐	Other:

Inactive Construction Site:

☐	E & S Control Device Installation	☐	Routine Site Inspection	☐	Trash Removal
☐	E & S Control Device Maintenance	☐	Street Sweeping	☐	Other:

Rain Event Action Plan (REAP)

Date:	11/26/12	WDID Number:	553IC364102

Trades Active on Site during Current Phase(s)
Check ALL the boxes below that apply to your site

☐	Storm Drain Improvement	☒	Grading Contractor	☐	Surveyor- Soil Technician
☐	Street Improvements	☒	Water Pipe Installation	☐	Sanitary Station Provider
☐	Material Delivery	☐	Sewer Pipe Installation	☐	Electrical
☐	Trenching	☐	Gas Pipe Installation	☐	Carpentry
☐	Concrete Pouring	☐	Electrical Installation	☐	Plumbing
☐	Foundation	☐	Communication Installation	☐	Masonry
☐	Demolition	☒	Erosion and Sediment Control	☐	Water, Sewer, Electric Utilities
☐	Material Delivery	☒	Equipment Fueling/Maintenance	☐	Rock Products
☐	Tile Work- Flooring	☐	Utilities, e.g., Sewer, Electric	☐	Painters
☐	Drywall	☐	Roofers	☐	Carpenters
☐	HVAC installers	☐	Stucco	☐	Pest Control: e.g., termite prevention
☐	Exterior Siding	☒	Masons	☐	Water Feature Installation
☐	Insulation	☐	Landscapers	☐	Utility Line Testers
☐	Fireproofing	☐	Riggers	☐	Irrigation System Installation
☐	Steel Systems	☐	Utility Line Testers	☐	Other:

Trade Contractor Information Provided
Check ALL the boxes below that apply to your site.

☐	Educational Material Handout	☐	Tailgate Meetings	☐	Training Workshop
☒	Contractual Language	☐	Fines and Penalties	☐	Signage
☐	Other:	☐	Other:	☐	Other:

Continued on next page.

Rain Event Action Plan (REAP)

Date of REAP	11/26/12	WDID Number:	5531C364102
Date Rain Predicted to Occur:	11/27/12	Predicted % chance of rain:	80%

Predicted Rain Event Triggered Actions

Below is a list of suggested actions and items to review for this project. Each active Trade should check all material storage areas, stockpiles, waste management areas, vehicle and equipment storage and maintenance, areas of active soil disturbance, and areas of active work to ensure the proper implementation of BMPs. Project-wide BMPs should be checked and cross-referenced to the BMP progress map.

Trade or Activity	Suggested action(s) to perform / item(s) to review prior to rain event
☑ Information & Scheduling	☑ Inform trade supervisors of predicted rain ☑ Check scheduled activities and reschedule as needed ☑ Alert erosion/sediment control provider ☑ Alert sample collection contractor (if applicable) ☐ Schedule staff for extended rain inspections (including weekends & holidays) ☑ Check Erosion and Sediment Control (ESC) material stock ☑ Review BMP progress map ☐ Other: _____ ☐ _____ ☐ _____
☑ Material storage areas	☐ Material under cover or in sheds (ex: treated woods and metals) ☑ Perimeter control around stockpiles ☐ Other: _____ ☐ _____ ☐
☑ Waste management areas	☑ Dumpsters closed ☐ Drain holes plugged ☐ Recycling bins covered ☐ Sanitary stations bermed and protected from tipping ☐ Other: _____ ☐ _____ ☐
☑ Trade operations	☑ Exterior operations shut down for event (e.g., no concrete pours or paving) ☑ Soil treatments (e.g.,: fertilizer) ceased within 24 hours of event ☑ Materials and equipment (ex: tools) properly stored and covered ☑ Waste and debris disposed in covered dumpsters or removed from site ☐ Trenches and excavations protected ☑ Perimeter controls around disturbed areas ☐ Fueling and repair areas covered and bermed ☐ Other: STOCKPILES COVERED ☐ _____ ☐
☑ Site ESC BMPs	☑ Adequate capacity in sediment basins and traps ☑ Site perimeter controls in place ☑ Catch basin and drop inlet protection in place and cleaned ☑ Temporary erosion controls deployed ☑ Temporary perimeter controls deployed around disturbed areas and stockpiles ☑ Roads swept; site ingress and egress points stabilized ☐ Other: _____ ☐ _____ ☐
☑ Concrete rinse out area	☐ Adequate capacity for rain ☑ Wash-out bins covered ☐ Other: _____ ☐ _____ ☐
☑ Spill and drips	☐ All incident spills and drips, including paint, stucco, fuel, and oil cleaned ☑ Drip pans emptied ☐ Other: _____ ☐ _____ ☐

Continued on next page.

Other / Discussion / **Diagrams**

PUMP WATER FROM LOW AREAS TO DETENTION BASIN TO CREATE ROOM IN HOLDING AREAS.

Attach a printout of the weather forecast from the NOAA website to the REAP.

I certify under penalty of law that this **Rain Event Action Plan (REAP)** will be performed in accordance with the General Permit by me or under my direction or supervision in accordance with a system designed to assure that qualified personnel properly gathered and evaluated the information submitted. Based on my inquiry of the persons who manage the system, or those persons directly responsible for gathering the information, the information submitted is, to the best of my knowledge and belief, true, accurate, and complete. I am aware that there are significant penalties for submitting false information, including the possibility of fine and imprisonment for knowing violations.

Date: 11/26/12

Qualified SWPPP Practitioner (Use ink please)

Local forecast by
"City, St" or ZIP code
Enter location ... Go
Location Help

Severe Weather Possible for Parts of Southern Plains and Lower Miss. V

The NWS Storm Prediction Center is forecasting a risk of severe thunderstorms for M the southern Plains and lower Mississippi Valley, from northeast Texas across northe western Mississippi. The main threats will be large hail and damaging winds, but the t out.
Read More...

3 MILES WSW LOOMIS CA



Fair
54°F
12°C

Humidity	67%
Wind Speed	calm
Barometer	30.07 in
Dewpoint	43°F (6°C)
Visibility	10.00 mi

Last Update on 26 Nov 9:55 am PST

Cum
Lin
Lat:

Mor

TODAY	TONIGHT	TUESDAY	TUESDAY NIGHT	WEDNESDAY	WEDNESDAY NIGHT
			80%	90%	 60%
Sunny	Mostly Clear	Mostly Sunny	Rain	Showers	Showers Likely
High: 65 °F	Low: 43 °F	High: 66 °F	Low: 50 °F	High: 59 °F	Low: 50 °F

FRIDAY

Rain

High: 61 °F

HAZARDOUS WEATHER CONDITIONS

Special Weather Statement

Now Weekend Extended Month

< October 2012 View: November 2012

	High	Low	precip	Snow	Forecast	Avg. Hi	Avg. Lo
Thu 11/1/2012	64°	48°	0.75 in	0 in		68°	48°
Fri 11/2/2012	49°	48°	0 in	0 in		68°	47°
Sat 11/3/2012	70°	46°	0 in	0 in		67°	47°
Sun 11/4/2012	72°	54°	0 in	0 in		67°	47°
Mon 11/5/2012	75°	55°	0 in	0 in		66°	47°
Tue 11/6/2012	79°	57°	0 in	0 in		66°	46°
Wed 11/7/2012	73°	57°	0 in	0 in		66°	46°
Thu 11/8/2012	55°	41°	0.27 in	0 in		65°	46°
Fri 11/9/2012	48°	37°	0.08 in	0 in		65°	45°
Sat 11/10/2012	50°	39°	0 in	0 in		64°	45°
Sun 11/11/2012	54°	36°	0 in	0 in		64°	45°
Mon 11/12/2012	57°	39°	0 in	0 in		63°	45°
Tue 11/13/2012	64°	43°	0 in	0 in		63°	44°
Wed 11/14/2012	66°	48°	0 in	0 in		62°	44°
Thu 11/15/2012	66°	48°	0 in	0 in		62°	44°
Fri 11/16/2012	57°	50°	0.24 in	0 in		62°	43°
Sat 11/17/2012	55°	52°	1.02 in	0 in		61°	43°
Sun 11/18/2012	55°	48°	1.15 in	0 in		61°	43°
Mon 11/19/2012	63°	48°	0 in	0 in		60°	43°
Tue 11/20/2012	61°	52°	0 in	0 in		60°	42°
Wed 11/21/2012	57°	52°	1.37 in	0 in		60°	42°
Thu 11/22/2012	63°	41°	0 in	0 in		59°	42°
Fri 11/23/2012	64°	48°	0 in	0 in		59°	42°
Sat 11/24/2012	64°	43°	0 in	0 in		59°	41°
Sun 11/25/2012	63°	43°	0 in	0 in		58°	41°
Mon 11/26/2012	63°	39°	0 in	0 in	Sunny much of the time	58°	41°
Tue 11/27/2012	63°	45°	0 in	0 in	Partly sunny	58°	41°
Wed 11/28/2012	57°	49°	1.1 in	0 in	Breezy with rain	57°	40°
Thu 11/29/2012	60°	52°	0.9 in	0 in	Rain and drizzle possible	57°	40°
Fri 11/30/2012	61°	49°	0.1 in	0 in	Cloudy, rain possible; breezy	57°	40°

Risk Level 2
Visual Inspection Field Log Sheet

Date and Time of Inspection: 11/28/12 3:00				Report Date: 11/28/12		
Inspection Type:	☐ Weekly	☐ Before predicted rain	☒ During rain event	☐ Following qualifying rain event	☐ Contained stormwater release	☐ Quarterly non-stormwater

Site Information

Construction Site Name: DOMINGUEZ LOOP RD ROCKLIN	
Construction stage and completed activities: GRADING / R-WALL	Approximate area of exposed site: 3AC

Weather and Observations

Date Rain Predicted to Occur: 11/28/12		Predicted % chance of rain: 100 %	
Estimate storm beginning: 11/28/12 A.M. (date and time)	Estimate storm duration: 5 DAYS (hours)	Estimate time since last storm: 11/16-21 (days or hours)	Rain gauge reading: 3.78" (inches)

Observations: If yes identify location			
Odors	Yes ☐	No ☑	
Floating material	Yes ☐	No ☐	
Suspended Material	Yes ☐	No ☑	
Sheen	Yes ☐	No ☑	
Discolorations	Yes ☐	No ☑	
Turbidity	Yes ☑	No ☐	STANDING WATER AREAS ON SITE

Site Inspection

Outfalls or BMPs Evaluated	Deficiencies Noted (add additional sheets or attached detailed BMP Inspection Checklists)
Pg 3	

Photos Taken:	Yes ☐	No ☑	Photo Reference IDs:

Corrective Actions Identified (Note if SWPPP Revision is needed)

Pg 4

Inspector Information

Inspector Name: DAVE CLAYSON	Inspector Title: CESSWI / QSP	
Signature: DC		Date: 11/28/12

Risk Level 2
Effluent Sampling Field Log Sheets

Construction Site Name: DOMINGUEZ LOOP RD	Date: 11/28/12	Time Start: 3:15

Sampler: DAVE CLAYSON

Sampling Event Type:	☒ Stormwater	☐ Non-stormwater	☐ Non-visible pollutant

Field Meter Calibration

pH Meter ID No./Desc.: PH 30	Turbidity Meter ID No./Desc.: 2020 E
Calibration Date/Time: 11/27/12 10AM	Calibration Date/Time: 11/27/12 10AM

Field pH and Turbidity Measurements

Discharge Location Description	pH	Turbidity	Time

Grab Samples Collected

Discharge Location Description	Sample Type		Time
WATER FLOWING OUT FROM OUTFALL STRUCTURE THRU	#1 8.16	18.2	3:30
VEGETATED FIELD	#2 8.21	16.5	"
	#3 8.12	17.0	"

Additional Sampling Notes:

WATER SAMPLE LOOKS VERY CLEAN, NO WATER FROM THIS JOB SITE ENTERS THIS PIPE AT THIS TIME. ONLY RUN ON WATER FROM A VEGETATED FIELD ACROSS ST.

Time End: 3:50

TSM
SWPPP Inspection Form

Site-specific BMPs Evaluated	Descriptions of BMPs (erosion, sediment, chemical/waste, and non-storm water controls)
SILT FENCE, BARK	
GRINDINGS, BLANKETS	ALL IN GOOD SHAPE;
	BMPS FUNCTIONING AS
	DESIGNED.

Notes

NO RAIN @ TIME OF INSPECTION.

Inspector Information	
Inspector: DAVE CLAYSON	Inspector Title: CESSWI/QSP
Signature: DC	Date: 11/28/12

Corrective Action Log

Location	BMP Deficiencies and Corrective Action Needed	Action Noted Date	Repair Date	Verified Date	Notes
	None	6/28/12			

Mon 11/5/2012	75°	55°	0 in	0 in		66°	47°
Tue 11/6/2012	79°	57°	0 in	0 in		66°	46°
Wed 11/7/2012	73°	57°	0 in	0 in		66°	46°
Thu 11/8/2012	55°	41°	0.27 in	0 in		65°	46°
Fri 11/9/2012	48°	37°	0.08 in	0 in		65°	45°
Sat 11/10/2012	50°	39°	0 in	0 in		64°	45°
Sun 11/11/2012	54°	36°	0 in	0 in		64°	45°
Mon 11/12/2012	57°	39°	0 in	0 in		63°	45°
Tue 11/13/2012	64°	43°	0 in	0 in		63°	44°
Wed 11/14/2012	66°	48°	0 in	0 in		62°	44°
Thu 11/15/2012	66°	48°	0 in	0 in		62°	44°
Fri 11/16/2012	57°	50°	0.24 in	0 in		62°	43°
Sat 11/17/2012	55°	52°	1.02 in	0 in		61°	43°
Sun 11/18/2012	55°	48°	1.15 in	0 in		61°	43°
Mon 11/19/2012	63°	48°	0 in	0 in		60°	43°
Tue 11/20/2012	61°	52°	0 in	0 in		60°	42°
Wed 11/21/2012	57°	52°	1.37 in	0 in		60°	42°
Thu 11/22/2012	63°	41°	0 in	0 in		59°	42°
Fri 11/23/2012	64°	48°	0 in	0 in		59°	42°
Sat 11/24/2012	64°	43°	0 in	0 in		59°	41°
Sun 11/25/2012	63°	43°	0 in	0 in		58°	41°
Mon 11/26/2012	64°	46°	0 in	0 in		58°	41°
Tue 11/27/2012	61°	48°	0 in	0 in		58°	41°
Wed 11/28/2012	55°	48°	0.8 in	0 in	Breezy and cooler with rain	57°	40°
Thu 11/29/2012	62°	51°	1.4 in	0 in	Mostly cloudy with a shower	57°	40°
Fri 11/30/2012	58°	50°	1 in	0 in	Windy with rain	57°	40°

EVENT

3.78"

NATIONAL WEATHER SERVICE

NATIONAL OCEANIC AND ATMOSPHERIC ADMINISTRATION

Series of Strong Storms Will Bring Prolonged Period of Rain to Parts of West Coast

Parts of the West Coast will experience a very prolonged wet period beginning on Wednesday, as a series of strong storms bring rain and mountain snow to the region, particularly northern California and southern Oregon, through the weekend. Rainfall amounts of 6-12 inches are forecast, along with wind gusts as high as 70 mph along the coast. Flooding is possible across the region.
Read More...

3 MILES WSW LOOMIS CA

En Español



Overcast
46°F
8°C

Humidity 93%
Wind Speed E 3 MPH
Barometer 29.94 in
Dewpoint 46°F (7°C)
Visibility 4.00 mi
Last Update on 28 Nov 6:55 am PST

Current conditions at
Lincoln Regional Karl Harder Field (KLHM)
Lat: 38.9092 Lon: -121.3513 Elev: 121ft.

More Local Wx | 3 Day History | Mobile Weather
Share |

TODAY	TONIGHT	THURSDAY	THURSDAY NIGHT	FRIDAY	FRIDAY NIGHT	SATURDAY	SATURDAY NIGHT	SUNDAY
Showers	Chance Showers	Rain Likely	Rain	Rain	Rain	Rain	Rain	Rain
High: 58 °F	Low: 49 °F	High: 63 °F	Low: 54 °F	High: 69 °F	Low: 52 °F	High: 61 °F	Low: 54 °F	High: 60 °F

HAZARDOUS WEATHER CONDITIONS

Wind Advisory | Flood Watch | Hazardous Weather Outlook

7-DAY FORECAST

Today	Showers. High near 58. Breezy, with a south southeast wind 17 to 22 mph, with gusts as high as 33 mph. Chance of precipitation is 100%. New precipitation amounts between a quarter and half of an inch possible.
Tonight	A 50 percent chance of showers. Mostly cloudy, with a low around 49. South southeast wind 11 to 14 mph, with gusts as high as 21 mph. New precipitation amounts of less than a tenth of an inch possible.
Thursday	Rain likely, mainly after 10am. Mostly cloudy, with a high near 63. South southeast wind 16 to 21 mph, with gusts as high as 31 mph. Chance of precipitation is 60%. New precipitation amounts between a tenth and quarter of an inch possible.
Thursday Night	Rain. Low around 54. Breezy, with a south southeast wind 20 to 22 mph, with gusts as high as 33 mph. Chance of precipitation is 100%. New precipitation amounts between three quarters and one inch possible.
Friday	Rain. High near 69. Windy, with a south southeast wind 26 to 32 mph, with gusts as high as 48 mph. Chance of precipitation is 100%.
Friday Night	Rain. Low around 52. Breezy. Chance of precipitation is 80%.
Saturday	Rain. High near 61. Breezy. Chance of precipitation is 100%.
Saturday Night	Rain. Cloudy, with a low around 54. Breezy.
Sunday	Rain. Cloudy, with a high near 60.

Risk Level 2
Visual Inspection Field Log Sheet

Date and Time of Inspection: 11/29/12 3:00	Report Date: 11/29/12

Inspection Type:	☐ Weekly	☐ Before predicted rain	☒ During rain event	☐ Following qualifying rain event	☐ Contained stormwater release	☐ Quarterly non-stormwater

Site Information

Construction Site Name: DOMINGUEZ LOOP RD ROCKLIN	
Construction stage and completed activities: GRADING	Approximate area of exposed site: 3AC

Weather and Observations

Date Rain Predicted to Occur: 11/29/12		Predicted % chance of rain: 80-100%	
Estimate storm beginning: 11/28/12 AM (date and time)	Estimate storm duration: 5 DAYS (hours)	Estimate time since last storm: 11/16-21 (days or hours)	Rain gauge reading: 3.78" (inches)

Observations: If yes identify location

Odors	Yes ☐	No ☑
Floating material	Yes ☐	No ☑
Suspended Material	Yes ☐	No ☑
Sheen	Yes ☐	No ☑
Discolorations	Yes ☐	No ☑
Turbidity	Yes ☑	No ☐ WITHIN STANDING WATER AREAS.

Site Inspections

Outfalls or BMPs Evaluated	Deficiencies Noted
(add additional sheets or attached detailed BMP Inspection Checklists)	
PG 3	

Photos Taken:	Yes ☐	No ☑	Photo Reference IDs:

Corrective Actions Identified (if SWPPP/REAP change is needed)

PG 4

Inspector Information

Inspector Name: DAVE CLAYSON	Inspector Title: CESSWI / QSP
Signature:	Date: 11/29/12

N/A 11/29/12

Risk Level 2
Effluent Sampling Field Log Sheet

Construction Site Name:	Date:	Time Start:
Sampler:		
Sampling Event Type:	☐ Stormwater	☐ Non-stormwater ☐ Non-visible pollutant

Field Meter Calibration

pH Meter ID No./Desc.:	Turbidity Meter ID No./Desc.:
Calibration Date/Time:	Calibration Date/Time:

Field pH and Turbidity Measurements

Discharge Location Description	pH	Turbidity	Time

Grab Samples Collected

Discharge Location Description	Sample Type	Time

Additional Sampling Notes:

Time End:

TSM
SWPPP Inspection Form

Site-specific BMPs Evaluated	Descriptions of BMPs (erosion, sediment, chemical/waste, and non-storm water controls)
SILT FENCE, BLANKETS,	
BANK GRINDINGS, WATTLE,	ALL BMPS IN PLACE
ROCK BAGS, G.S.A. FENCING	& IN GOOD SHAPE.

Notes

RAIN JUST STARTING.

HOLDING AREAS BEING DEWATERED TO MAKE ROOM FOR RAIN EVENT.

Inspector Information	
Inspector: DAVE CLAYSON	Inspector Title: CESSWI/QSP
Signature: DC	Date: 11/29/12

Corrective Action Log

Location	BMP Deficiencies and Corrective Action Needed	Action Noted Date	Repair Date	Verified Date	Notes
	None	11/29/12			

NATIONAL WEATHER SERVICE

NATIONAL OCEANIC AND ATMOSPHERIC ADMINISTRATION

Series of Storms Continues to Batter Parts of West Coast

Prolonged periods of rain and heavy mountain snow along with high winds continue to affect parts of the West Coast, as a series of strong storms moves onshore. Rainfall amounts of 2-5 inches are expected on Thursday, with the heaviest amounts in northern California and southern Oregon. Additional rainfall totals of 12-16 inches are likely through early next week across the region. Read More...

3 MILES WSW LOOMIS CA

En Español



Fair

61°F

16°C

Humidity	72%
Wind Speed	SSE 21 G 25 MPH
Barometer	30.01 in
Dewpoint	52°F (11°C)
Visibility	10.00 mi

Last Update on 29 Nov 10:35 am PST

Current conditions at
Lincoln Regional Karl Harder Field (KLHM)
Lat: 38.9092 Lon: -121.3513 Elev: 121ft.

More Local Wx | 3 Day History | Mobile Weather

Share |

TODAY	TONIGHT	FRIDAY	FRIDAY NIGHT	SATURDAY	SATURDAY NIGHT	SUNDAY	SUNDAY NIGHT	MONDAY
80%	100%	100%	90%	100%	100%	100%		
Rain	Rain	Rain	Rain	Rain	Heavy Rain	Rain	Chance Showers	Partly Sunny
High: 64 °F	Low: 53 °F	High: 68 °F	Low: 52 °F	High: 60 °F	Low: 53 °F	High: 61 °F	Low: 44 °F	High: 61 °F

HAZARDOUS WEATHER CONDITIONS

Wind Advisory | Flood Watch | Special Weather Statement

Hazardous Weather Outlook

7-DAY FORECAST

Today Rain, mainly after 4pm. High near 64. Breezy, with a south southeast wind around 22 mph, with gusts as high as 33 mph. Chance of precipitation is 80%. New precipitation amounts of less than a tenth of an inch possible.

Tonight Rain. Low around 53. Breezy, with a south southeast wind around 24 mph, with gusts as high as 37 mph. Chance of precipitation is 100%. New precipitation amounts between three quarters and one inch possible.

Friday Rain. High near 68. Windy, with a south southeast wind 29 to 32 mph, with gusts as high as 48 mph. Chance of precipitation is 100%. New precipitation amounts between 1 and 2 inches possible.

Friday Night Rain. Low around 52. Breezy, with a south wind 21 to 23 mph, with gusts as high as 34 mph. Chance of precipitation is 90%. New precipitation amounts between a quarter and half of an inch possible.

Saturday Rain. High near 60. Breezy, with a south southeast wind around 22 mph, with gusts as high as 33 mph. Chance of precipitation is 100%.

Saturday Night Rain. The rain could be heavy at times. Low around 53. Breezy. Chance of precipitation is 100%.

Sunday Rain. High near 61. Breezy. Chance of precipitation is 100%.

Sunday Night A chance of showers. Mostly cloudy, with a low around 44.

Monday Partly sunny, with a high near 61.

Mon 11/5/2012	75°	55°	0 in	0 in		66°	47°
Tue 11/6/2012	79°	57°	0 in	0 in		66°	46°
Wed 11/7/2012	73°	57°	0 in	0 in		66°	46°
Thu 11/8/2012	55°	41°	0.27 in	0 in		65°	46°
Fri 11/9/2012	48°	37°	0.08 in	0 in		65°	45°
Sat 11/10/2012	50°	39°	0 in	0 in		64°	45°
Sun 11/11/2012	54°	36°	0 in	0 in		64°	45°
Mon 11/12/2012	57°	39°	0 in	0 in		63°	45°
Tue 11/13/2012	64°	43°	0 in	0 in		63°	44°
Wed 11/14/2012	66°	48°	0 in	0 in		62°	44°
Thu 11/15/2012	66°	48°	0 in	0 in		62°	44°
Fri 11/16/2012	57°	50°	0.24 in	0 in		62°	43°
Sat 11/17/2012	55°	52°	1.02 in	0 in		61°	43°
Sun 11/18/2012	55°	48°	1.15 in	0 in		61°	43°
Mon 11/19/2012	63°	48°	0 in	0 in		60°	43°
Tue 11/20/2012	61°	52°	0 in	0 in		60°	42°
Wed 11/21/2012	57°	52°	1.37 in	0 in		60°	42°
Thu 11/22/2012	63°	41°	0 in	0 in		59°	42°
Fri 11/23/2012	64°	46°	0 in	0 in		59°	42°
Sat 11/24/2012	64°	43°	0 in	0 in		59°	41°
Sun 11/25/2012	63°	43°	0 in	0 in		58°	41°
Mon 11/26/2012	64°	46°	0 in	0 in		58°	41°
Tue 11/27/2012	61°	48°	0 in	0 in		58°	41°
Wed 11/28/2012	54°	52°	0.81 in	0 in		57°	40°
Thu 11/29/2012	62°	54°	1.7 in	0 in	Increasingly windy	57°	40°
Fri 11/30/2012	56°	52°	1.4 in	0 in	Windy with pouring rain	57°	40°