www.weather.gov

National Weather Service Forecast Office

Sacramento, CA

Home News Organization FAQ Share Search WFO NWS ALL NOAA Go

Forecast by "City, St" or ZIP Go

RSS Feeds

Current Hazards
Watches / Warnings
Outlooks
Submit Report
Local Outlook

Current Conditions
Observations
Radar
Satellite
Precipitation
Soundings/Profilers
Other Observations

Forecasts
Forecast Discussion

Other Hydro Info

Climate
Local
National
Drought
More...
Climate portal

Weather Safety
Preparedness
Weather Radio
SkyWarn™
StormReady
Weather Spotters

Additional Info
Items of interest
Other Useful Links
Education Resources
COOP Observer
Our Office
Computer models
NWS News

Contact Us
Contact Info
Feedback
FAQ

USA.gov

Show 7 Days Printable Version Show Raw Observations For Information Regarding the Accuracy of This Data: Mesonet Disclaimer/FAQ

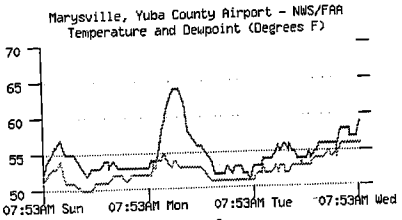

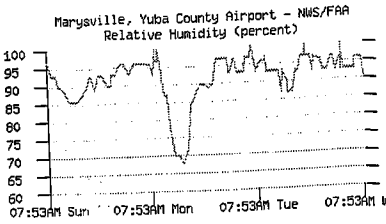

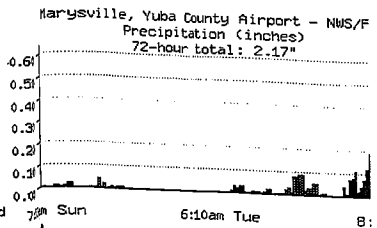

Weather Conditions for:

Marysville, Yuba County Airport, CA (KMYV)

Elev: 62 ft; Latitude: 39.09778; Longitude: -121.56972

Current time: Wed, 03 Dec 8:13 am (PST)

Most Recent Observation: Wed, 03 Dec 7:53 am PST (PST)

Time (PST)	Temp. (F)	Dew Point (F)	Relative Humidity (%)	Wind Dir	Wind Speed (knots)	Visibility (miles)	WX	Clouds	Sea Level Pressure (mb)	Altimeter Setting (inches)	Station Pressure (inches)	Precip 1 hour (inches)	Precip 6 hour (inches)	Precip 24 hour (inches)	6 Hr Max Temp	6 Hr Min Temp	24 Hr Max Temp	24 Hr Min Temp	Quality Control
03 Dec 7:53 am PST	58	56	93			5.00	-RA	2 BKN0	1008.4	29.77									
03 Dec 7:35 am PST		56				3.00	RA	06 BKN0		29.76									
03 Dec 7:18 am PST		56	96			1.50	+RA	06 SCT0		29.76									
03 Dec 7:13 am		56				1.00	+R	15 SCT02											
03 Dec 7:05 am P		56				1.50	+R	19 BKN											
03 Dec 6:53 am PS		56				1.00	+R	21 BK											
03 Dec 6:47 am PST	57	56			6	5.00	-R	21 BKN0											
03 Dec 6:33 am PST	57	56			8	3.00	+R	16 SCT0											
03 Dec 5:46 am PST	58	56	93	E	8	2.50	+RA BR	FEW023 BKN		29.77	29.712	0.0							OK
03 Dec 5:00 am PST	58	56	93	ESE	12G17	5.00	RA BR	FEW006 SCT060 OVC075	1008.3	29.77	29.712	0.0							OK
03 Dec 4:53 am PST	58	56	93	ESE	7	7.00	RA	BKN070 OVC080	1009.0	29.79	29.732	0.0	0.28	0.58	58	55			OK
03 Dec 3:53 am PST	58	56	93	SSE	14	6.00	RA BR	OVC070		29.78	29.722	0.0							OK
03 Dec 3:20 am PST	57	55	93	SSE	14	5.00	RA BR	FEW007 SCT055 OVC075		29.78	29.722	0.0							OK
03 Dec 3:08 am PST	56	55	97	SSE	8	3.00	RA BR	BKN007 BKN060 OVC075		29.78	29.722	0.0							OK
03 Dec 3:00 am PST	56	55	97	S	8	2.50	RA BR	BKN009 BKN012 OVC065	1008.8	29.78	29.722	0.0							OK
03 Dec 2:53 am PST	56	54	93	SSE	6	2.50	RA BR	FEW006 BKN011 OVC065		29.79	29.732	0.0							OK
03 Dec 2:47 am PST	55	55	100	S	6	2.50	RA BR	FEW006 BKN011 OVC070		29.79	29.732	0.0							OK
03 Dec 2:44 am PST	56	55	97	S	6	2.50	RA BR	SCT010 BKN050 OVC080	1008.4	29.77	29.712	0.0							OK
03 Dec 1:53 am PST	56	54	93	SSE	5	7.00	-RA	FEW015 SCT065 OVC080	1008.0	29.76	29.702	0.0	0.04						OK
03 Dec 12:53 am PST	56	55	97	SE	5	5.00	-RA BR	SCT060 BKN080 OVC100	1008.6	29.78	29.722						56	51	OK
02 Dec 11:53 pm PST	56	54	93	E	3	6.00	BR	SCT015 BKN045 OVC100		29.78	29.722								OK
02 Dec 11:39 pm PST	56	54	93	ENE	3	6.00	BR	SCT015 BKN050 OVC100		29.78	29.722								OK
02 Dec 11:21 pm PST	56	54	93	NE	5	6.00	BR	BKN015 BKN042 OVC050	1008.6	29.78	29.722								OK
02 Dec 10:53 pm PST	56	54	93	ENE	3	7.00		OVC011		29.78	29.722								OK
02 Dec 10:22 pm PST	55	54	96	NNE	5	9.00		OVC010	1008.6	29.78	29.722		0.18		56	54			OK
02 Dec 9:53 pm PST	55	54	96	NE	5	9.00		OVC008	1008.5	29.77	29.712	0.01							OK
02 Dec 8:53 pm PST	54	53	97	CALM		6.00	BR	OVC009		29.77	29.712	0.01							OK
02 Dec 8:37 pm PST	55	53	93	CALM		8.00		OVC010		29.77	29.712	T							OK
02 Dec 8:08 pm PST	54	53	97	CALM		5.00	-RA BR	SCT003 OVC009	1008.4	29.77	29.712	0.05							OK
02 Dec 7:53 pm PST	54	53	97	N	3	4.00	-RA BR	FEW004 OVC012		29.77	29.712	0.05							OK
02 Dec 7:39 pm PST	54	53	97	CALM		3.00	-RA BR	SCT005 OVC012		29.77	29.712	0.03							OK
02 Dec 7:16 pm PST	54	53	97	CALM		2.00	-RA BR	FEW003 BKN008 OVC013		29.77	29.712	0.03							OK
02 Dec 7:13 pm PST	54	53	97	CALM		1.75	-RA BR	SCT005 BKN010 OVC013		29.77	29.712	0.02							OK
02 Dec 7:08 pm PST	54	53	97	CALM		2.00	-RA BR	FEW005 SCT010 OVC015	1008.2	29.76	29.702	0.09	0.12						OK
02 Dec 6:53 pm PST	54	53	97	NNE	3	2.50	-RA BR	SCT015 BKN021 OVC029		29.76	29.702	0.09							OK
02 Dec 6:50 pm PST	54	54	100	CALM		2.50	-RA BR	FEW006 BKN021 OVC028		29.76	29.702	0.08							OK
02 Dec 6:37 pm PST	54	53	97	N	3	3.00	-RA BR	SCT015 BKN020 OVC034		29.76	29.702	0.08							OK
02 Dec 6:29 pm PST	54	53	97	N	3	2.50	RA BR	SCT018 BKN027 OVC031		29.76	29.702	0.01							OK
02 Dec 6:02 pm PST	54	53	97	N	6	5.00	-RA BR	FEW003 OVC019	1008.0	29.76	29.702	0.03							OK
02 Dec 5:53 pm PST	54	53	97	NNE	6	5.00	-RA BR	OVC022		29.76	29.702	0.02							OK
02 Dec 5:46 pm PST	54	53	97	NE	7	5.00	-RA BR	FEW004 OVC022		29.76	29.702	T							OK
02 Dec 5:16 pm PST	55	53	93	NNE	5	5.00	-RA BR	FEW017 OVC028	1008.0	29.76	29.702	T							OK
02 Dec 4:53 pm PST	55	53	93	N	3	4.00	-RA BR	OVC034	1008.5	29.77	29.712	T	0.05		56	54			OK
02 Dec 3:53 pm PST	56	52	87	CALM		4.00	-RA BR	FEW010 OVC045		29.77	29.712								OK
02 Dec 3:51 pm PST	55	52	88	CALM		4.00	-RA BR	SCT010 OVC045		29.77	29.712								OK
02 Dec 3:00 pm PST	56	52	87	SSE	6	10.00		BKN010 BKN065	1008.4	29.77	29.712	0.02							OK
02 Dec 2:53 pm PST	56	52	87	S	5	10.00		SCT010 BKN060 OVC090		29.77	29.712	0.02							OK
02 Dec 2:46 pm PST	56	53	90	SSE	7	10.00		SCT009 BKN065 OVC090	1008.4	29.77	29.712	0.01							OK
02 Dec 1:53 pm PST	55	53	93	ESE	7	5.00	-RA BR	SCT060 BKN075 OVC090		29.79	29.732	T							OK
02 Dec 1:28 pm PST	56	52	87	SE	5	10.00	-RA	FEW007 OVC060	1009.5	29.80	29.742	0.01	0.02						OK
02 Dec 12:53 pm PST	55	53	93	CALM		10.00		BKN006 BKN075 OVC090	1010.1	29.82	29.762	0.01							OK
02 Dec 11:53 am PST	54	52	93	WSW	3	9.00	-RA	FEW005 OVC080		29.86	29.802	0.01							OK
02 Dec 11:25 am PST	54	52	93	SSW	3	10.00	-RA	FEW005 OVC075	1011.6	29.86	29.802	T							OK
02 Dec 10:53 am PST	54	52	93	CALM		10.00	-RA	OVC080		29.89	29.832	T							OK
02 Dec 10:10 am PST	54	52	93	ENE	5	10.00	-RA	FEW004 SCT060 OVC085	1012.7	29.90	29.842	0.03	0.07		54	51			OK
02 Dec 9:53 am PST	54	53	97	ENE	6	7.00	-RA	BKN004 OVC085		29.90	29.842	0.03							OK
02 Dec 9:40 am PST	53	52	96	E	8	5.00	-RA BR	BKN004 BKN023 OVC090		29.91	29.852	0.02							OK
02 Dec 9:31 am PST	53	52	96	E	7	5.00	-RA BR	SCT004 BKN075 OVC090	1013.0	29.91	29.852	0.03							OK
02 Dec 8:53 am PST	53	52	96	NNE	5	7.00	-RA	OVC085	1013.1	29.91	29.852	0.01							OK
02 Dec 7:53 am PST	53	51	93	SW	6	10.00	-RA	FEW005 BKN080 OVC100	1012.5	29.89	29.832								OK
02 Dec 6:53 am PST	51	51	100	W	3	5.00	BR	SCT001 BKN120		29.86	29.802								OK
02 Dec 6:33 am PST	51	51	100	NW	3	3.00	BR	OVC002		29.86	29.802								OK
02 Dec 6:28 am PST	52	51	97	NNW	3	1.50	BR	OVC002		29.84	29.782								OK
02 Dec 6:22 am PST	52	51	97	N	5	0.75	BR	VV002		29.86	29.802								OK
02 Dec 6:10 am PST	52	51	97	CALM		1.25	BR	OVC002		29.86	29.802								OK
02 Dec 6:03 am PST	52	51	97	NNW	3	2.50	BR	OVC002											OK

3.8

.60

.20

24

24

02 Dec 5:53 am PST	52	51	97	N	5	1.75	BR	OVC002	1011.1	29.85	29.792									OK
02 Dec 5:40 am PST	52	51	97	N	6	1.75	BR	OVC003		29.85	29.792									OK
02 Dec 5:17 am PST	52	51	97	N	7	7.00		BKN004		29.87	29.812									OK
02 Dec 5:05 am PST	53	51	93	N	9	9.00		SCT004		29.87	29.812									OK
02 Dec 4:53 am PST	53	51	93	N	10	10.00		CLR	1011.8	29.87	29.812									OK
02 Dec 3:53 am PST	53	51	93	N	7	10.00		CLR	1013.7	29.93	29.872			0.02	54	51				OK
02 Dec 3:16 am PST	53	51	93	N	6	9.00		SCT004		29.94	29.882									OK
02 Dec 2:53 am PST	52	51	97	N	7	7.00		OVC003	1014.7	29.95	29.892									OK
02 Dec 1:53 am PST	53	51	93	N	9	6.00	BR	OVC003	1015.0	29.97	29.912									OK
02 Dec 1:23 am PST	53	51	93	N	8	8.00		BKN004		29.97	29.912									OK
02 Dec 1:12 am PST	52	51	97	N	7	8.00		SCT004		29.97	29.912									OK
02 Dec 12:53 am PST	52	51	97	N	8	9.00		CLR	1015.3	29.97	29.912									OK
01 Dec 11:53 pm PST	52	51	97	NNW	6	8.00		CLR	1016.6	30.01	29.952							65	51	OK
01 Dec 10:53 pm PST	52	51	97	NNW	5	9.00		CLR	1017.4	30.04	29.982									OK
01 Dec 9:53 pm PST	54	51	90	N	6	10.00		FEW065	1017.7	30.04	29.982				62	54				OK
01 Dec 8:53 pm PST	55	52	89	N	6	10.00		FEW060 OVC080	1018.1	30.06	30.002									OK
01 Dec 7:53 pm PST	56	53	90	NNW	5	10.00		OVC080	1018.2	30.06	30.002									OK
01 Dec 6:53 pm PST	56	53	90	NNW	9	10.00		BKN085	1018.1	30.06	30.002									OK
01 Dec 5:53 pm PST	57	53	87	NNW	7	10.00		CLR	1018.0	30.05	29.992									OK
01 Dec 4:53 pm PST	58	53	84	NNW	7	10.00		OV[illegible]80	1018.1	30.06	30.002									OK
01 Dec 3:53 pm PST	62	53	72	N	7	10.00		OV[illegible]080	1018.5	30.07	30.012				65	55				OK
01 Dec 2:53 pm PST	64	53	68	W	6	10.00		CLR	1018.5	30.07	30.012									OK
01 Dec 1:53 pm PST	64	54	70	W	6	10.00		CLR	1019.1	30.09	30.032									OK
01 Dec 12:53 pm PST	63	53	70	NNW	6	10.00		CLR	1019.6	30.10	30.042									OK
01 Dec 11:53 am PST	61	54	78	W	5	10.00		CLR	1020.6	30.13	30.071									OK
01 Dec 11:19 am PST	59	55	87	W	3	10.00		SCT007 SCT060 BKN095		30.15	30.091									OK
01 Dec 11:06 am PST	59	55	87	VRBL	3	10.00		BKN006 BKN060 OVC090		30.16	30.101									OK
01 Dec 10:53 am PST	58	54	87	W	5	10.00		SCT006 BKN060 BKN090	1021.8	30.16	30.101									OK
01 Dec 10:31 am PST	57	54	89	CALM		10.00		SCT004 BKN055		30.17	30.111									OK
01 Dec 9:53 am PST	55	54	96	NNW	3	6.00	BR	OVC003	1022.2	30.18	30.121			0.02		55	52			OK
01 Dec 9:22 am PST	54	54	10[illegible]	[illegible]		3.00	BR	[illegible]2		30.17	30.1[illegible]									OK
01 Dec 9:18 am PST	54	53	9[illegible]	[illegible]		1.50	BR	[illegible]		30.17	30[illegible]									OK
01 Dec 8:53 am PST	54	53	9[illegible]	[illegible]	[illegible]	0.75	BR	[illegible]	1021.9	30.17	30									OK
01 Dec 8:50 am [illegible]	[illegible]	54		[illegible]		1.25	BR	[illegible]		30.17	[illegible]									[illegible]
01 Dec 8:13 am PST	54	52	9[illegible]		3	2.00	BR	[illegible]2		30.15	30.0[illegible]									OK
01 Dec 7:[illegible]		52	[illegible]			[illegible].00	BR	[illegible] OVC055	[illegible]1.1	30.1[illegible]		[illegible]1								[illegible]
01 Dec 7:44 am [illegible]	53	52	9[illegible]			[illegible].00	BR	[illegible]2 OVC050		30.14		01								[illegible]
01 Dec 7:[illegible]5 am PST	53	52	9[illegible]			2.50	BR	[illegible]02 OVC055		30.14		01								[illegible]
01 Dec 6:[illegible]3 am PST	53	52	96		3	5.00	BR	[illegible]42 OVC050	[illegible]0.6	30.13		[illegible]	0.01							
[illegible] Dec [illegible] PST	53	52	9[illegible]		3	4.00	-RA	[illegible]44 BKN05[illegible]	[illegible]0.1	30.11		[illegible]1								
01 Dec 4:53 am PST	53	52	96	NNW	3	8.00		BKN049 OVC060	1019.4	30.10	30.042	T								OK
01 Dec 3:53 am PST	53	52	96	NNW	3	8.00		OVC055	1019.3	30.09	30.032			0.07	0.14	54	52			OK
01 Dec 2:53 am PST	53	51	93	NNW	5	10.00		SCT055 OVC085	1018.9	30.08	30.022	0.02								OK
01 Dec 1:53 am PST	53	52	96	WNW	3	8.00	-RA	SCT037 BKN045 OVC075	1018.9	30.08	30.022	T								OK
01 Dec 12:53 am PST	53	52	96	N	5	10.00	-RA	BKN033 BKN040 OVC080	1018.5	30.07	30.012	0.04	0.05							OK
30 Nov 11:53 pm PST	54	52	93	CALM		8.00	-RA	OVC034	1018.7	30.08	30.022	0.01						57	52	OK
30 Nov 10:53 pm PST	53	51	93	N	3	9.00		OVC033	1018.7	30.07	30.012	T								OK
30 Nov 10:38 pm PST	54	51	90	N	3	10.00		OVC031		30.07	30.012	T								OK
30 Nov 10:25 pm PST	54	51	90	NNE	3	7.00	-RA	BKN029 OVC036		30.07	30.012	T								OK
30 Nov 9:53 pm PST	54	51	90	CALM		10.00		BKN036 BKN044 OVC055	1018.3	30.06	30.002			0.04		55	52			OK
30 Nov 8:53 pm PST	53	51	93	CALM		10.00		OVC030	1017.9	30.05	29.992									OK
30 Nov 7:53 pm PST	53	51	93	CALM		10.00		BKN030 OVC044	1017.2	30.03	29.972									OK
30 Nov 7:37 pm PST	53	51	93	NNE	3	10.00		OVC031		30.02	29.962									OK
30 Nov 6:53 pm PST	53	50	89	CALM		10.00		OVC026	1016.5	30.01	29.952		0.04							OK
30 Nov 5:53 pm PST	52	50	93	N	5	10.00		OVC026	1015.6	29.98	29.922	0.02								OK
30 Nov 4:53 pm PST	53	50	89	N	6	4.00	-RA BR	OVC028	1014.9	29.96	29.902	0.02								OK
30 Nov 2:53 pm PST	55	51	86	ENE	6	10.00	-RA	SCT045 OVC060	1013.8	29.93	29.872	0.01								OK
30 Nov 1:53 pm PST	55	51	86	SE	6	10.00	-RA	BKN039 OVC046	1013.7	29.93	29.872	T								OK
30 Nov 12:53 pm PST	55	51	86	SE	7	10.00	-RA	OVC060	1013.4	29.92	29.862	0.01	0.02							OK
30 Nov 11:53 am PST	57	54	89	S	3	8.00	-RA	FEW042 BKN055 OVC090	1012.9	29.90	29.842	0.01								OK
30 Nov 10:53 am PST	56	53	90	CALM		10.00		SCT008 BKN085 OVC100	1013.0	29.91	29.852									OK
30 Nov 10:28 am PST	56	53	90	ENE	7	10.00		SCT007 BKN085 OVC095		29.89	29.832									OK
30 Nov 9:53 am PST	55	53	93	NNW	9	10.00		OVC090	1012.1	29.88	29.822	T		T		55	52			OK
30 Nov 8:53 am PST	54	52	93	CALM		10.00		OVC100	1011.6	29.87	29.812	T								OK

24