Regional Water Quality Control Board

Region 8 Basin Plan map - Cal Water codes

To navigate, click an individual cell to view an area in more detail.
Once navigating, use buttons (ie HOME, NORTH, etc) to move from place to place.
To view Table of Contents, click here

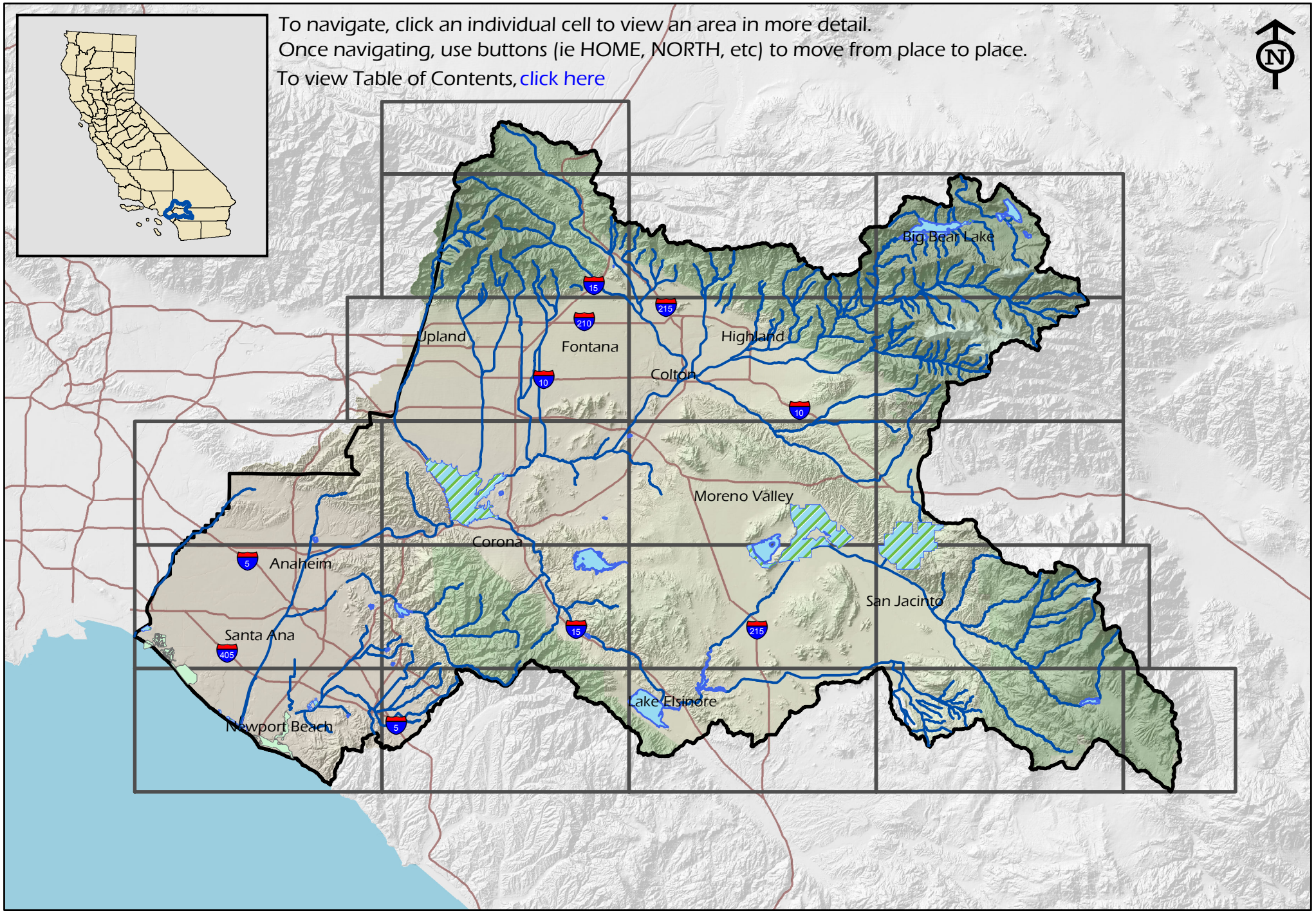

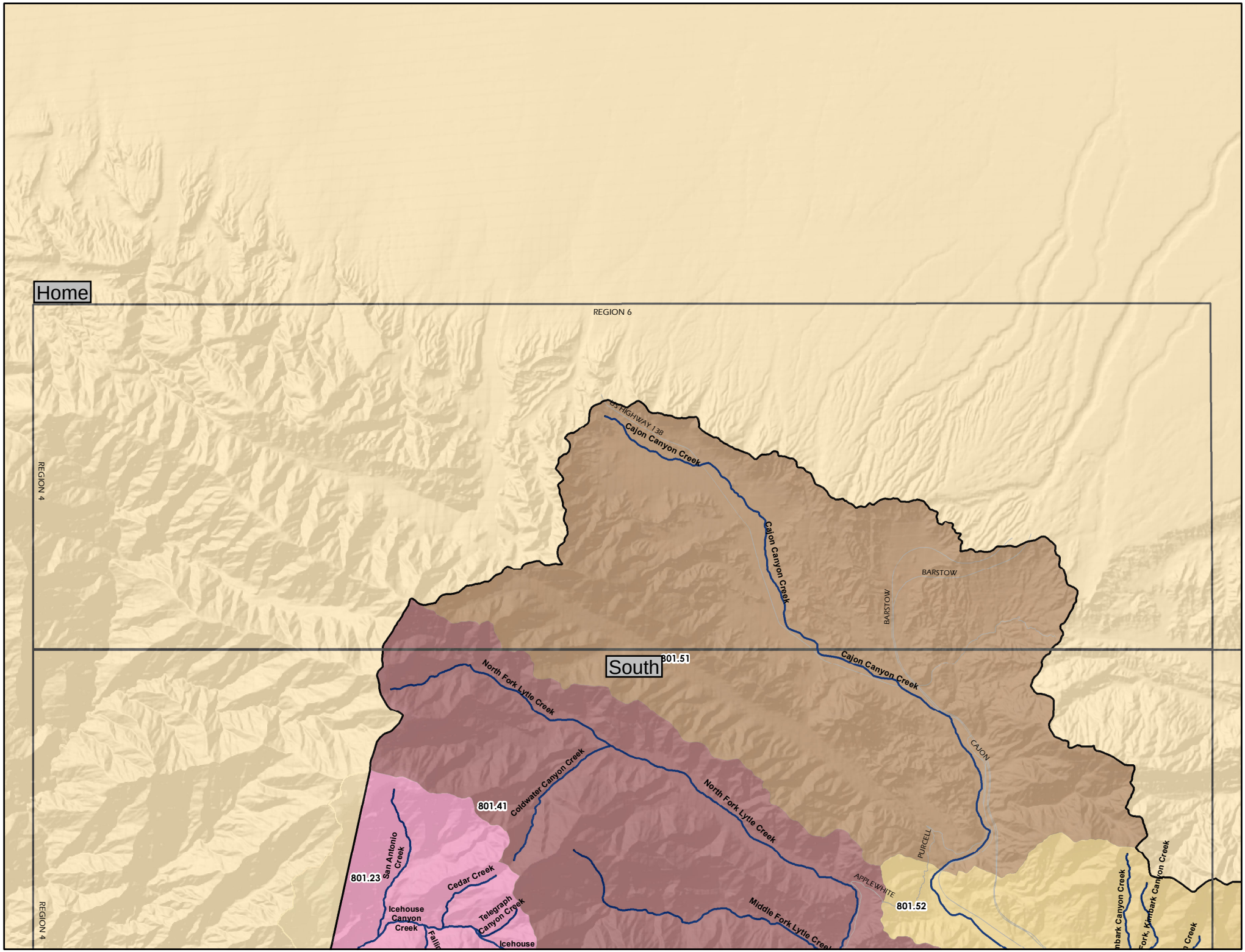
Home
REGION 6
REGION 4
REGION 4
US HIGHWAY 138
Cajon Canyon Creek
Cajon Canyon Creek
BARSTOW
BARSTOW
South
801.51
Cajon Canyon Creek
North Fork Lytle Creek
CAJON
Coldwater Canyon Creek
801.41
North Fork Lytle Creek
PURCELL
APPLEWHITE
801.23
San Antonio Creek
Cedar Creek
Icehouse Canyon Creek
Telegraph Canyon Creek
Middle Fork Lytle Creek
801.52
Icehouse
Kimbark Canyon Creek
Kimbark Canyon Creek

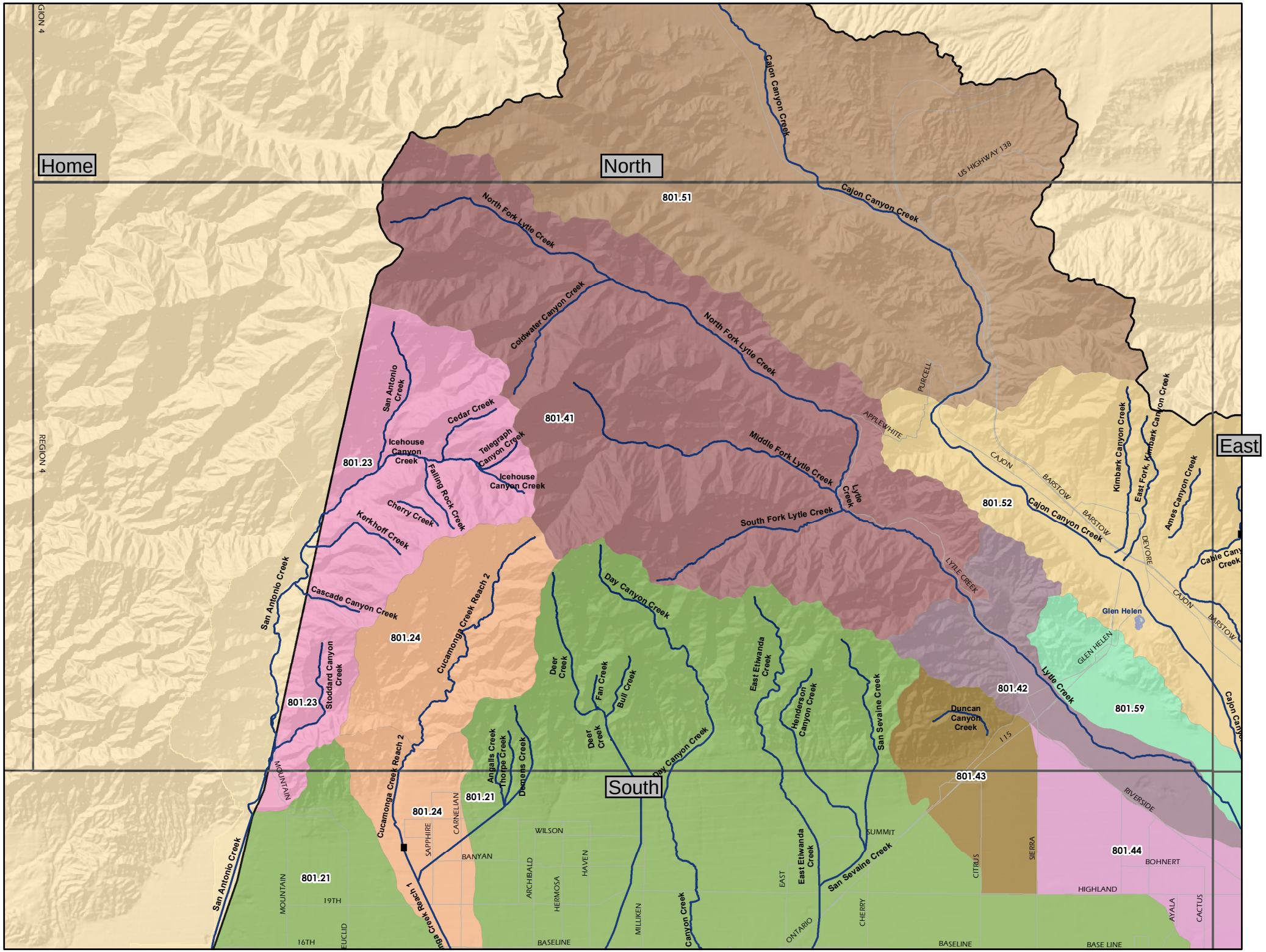
Home
North
East
South
801.51
801.41
801.52
801.42
801.59
801.43
801.44
801.23
801.24
801.21
Cajon Canyon Creek
North Fork Lytle Creek
Coldwater Canyon Creek
Middle Fork Lytle Creek
South Fork Lytle Creek
Lytle Creek
San Antonio Creek
Cedar Creek
Icehouse Canyon Creek
Telegraph Canyon Creek
Falling Rock Creek
Cherry Creek
Kerkhoff Creek
Cascade Canyon Creek
Stoddard Canyon Creek
Cucamonga Creek Reach 2
Day Canyon Creek
Deer Creek
Fan Creek
Bull Creek
East Etiwanda Creek
Henderson Canyon Creek
San Sevaine Creek
Duncan Canyon Creek
Angalls Creek
Thorpe Creek
Deuens Creek
Kimbark Canyon Creek
East Fork, Kimbark Canyon Creek
Ames Canyon Creek
Glen Helen
US HIGHWAY 138
APPLEWHITE
PURCELL
CAJON
BARSTOW
DEVORE
LYTLE CREEK
GLEN HELEN
115
MOUNTAIN
SAPPHIRE
CARNELIAN
BANYAN
WILSON
ARCHIBALD
HERMOSA
HAVEN
MILLIKEN
EAST
ONTARIO
CHERRY
SUMMIT
CITRUS
SIERRA
RIVERSIDE
BOHNERT
HIGHLAND
AYALA
CACTUS
19TH
16TH
EUCLID
BASELINE
BASE LINE
REGION 4

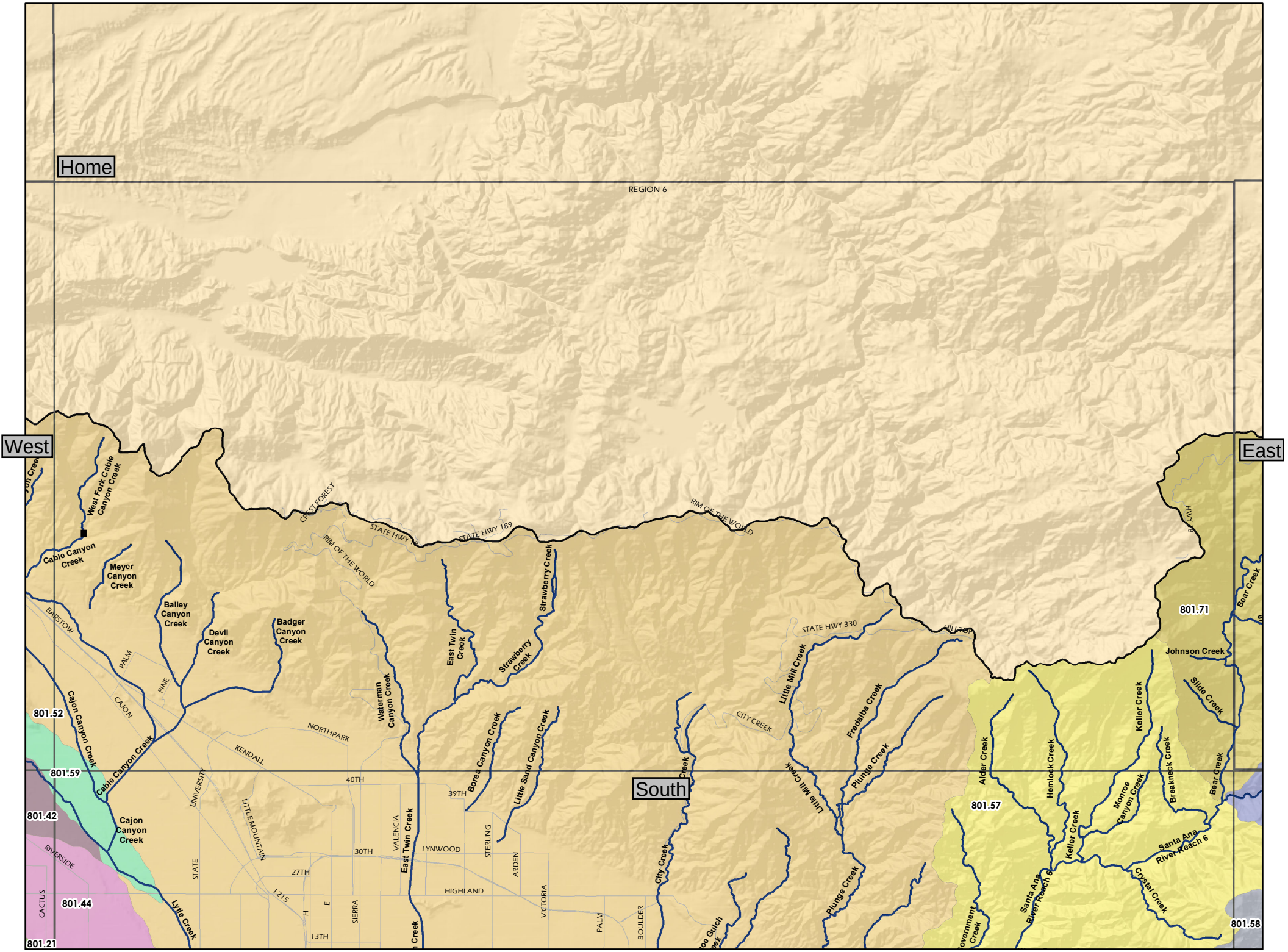
Home
REGION 6
West
East
South
CREST FOREST
STATE HWY 18
STATE HWY 189
RIM OF THE WORLD
STATE HWY 330
HILLTOP
West Fork Cable Canyon Creek
Cable Canyon Creek
Meyer Canyon Creek
Bailey Canyon Creek
Devil Canyon Creek
Badger Canyon Creek
Waterman Canyon Creek
East Twin Creek
Strawberry Creek
Borea Canyon Creek
Little Sand Canyon Creek
CITY CREEK
City Creek
Little Mill Creek
Fredalba Creek
Plunge Creek
Alder Creek
Hemlock Creek
Keller Creek
Monroe Canyon Creek
Breakneck Creek
Bear Creek
Slide Creek
Johnson Creek
Crystal Creek
Santa Ana River Reach 6
Cajon Canyon Creek
Cajon Canyon Creek
Lytle Creek
East Twin Creek
801.71
801.52
801.59
801.42
801.44
801.21
801.57
801.58
BARSTOW
PALM
PINE
CAJON
NORTHPARK
KENDALL
UNIVERSITY
LITTLE MOUNTAIN
STATE
RIVERSIDE
CACTUS
40TH
39TH
30TH
27TH
13TH
1215
H
E
SIERRA
VALENCIA
LYNWOOD
STERLING
ARDEN
HIGHLAND
VICTORIA
PALM
BOULDER

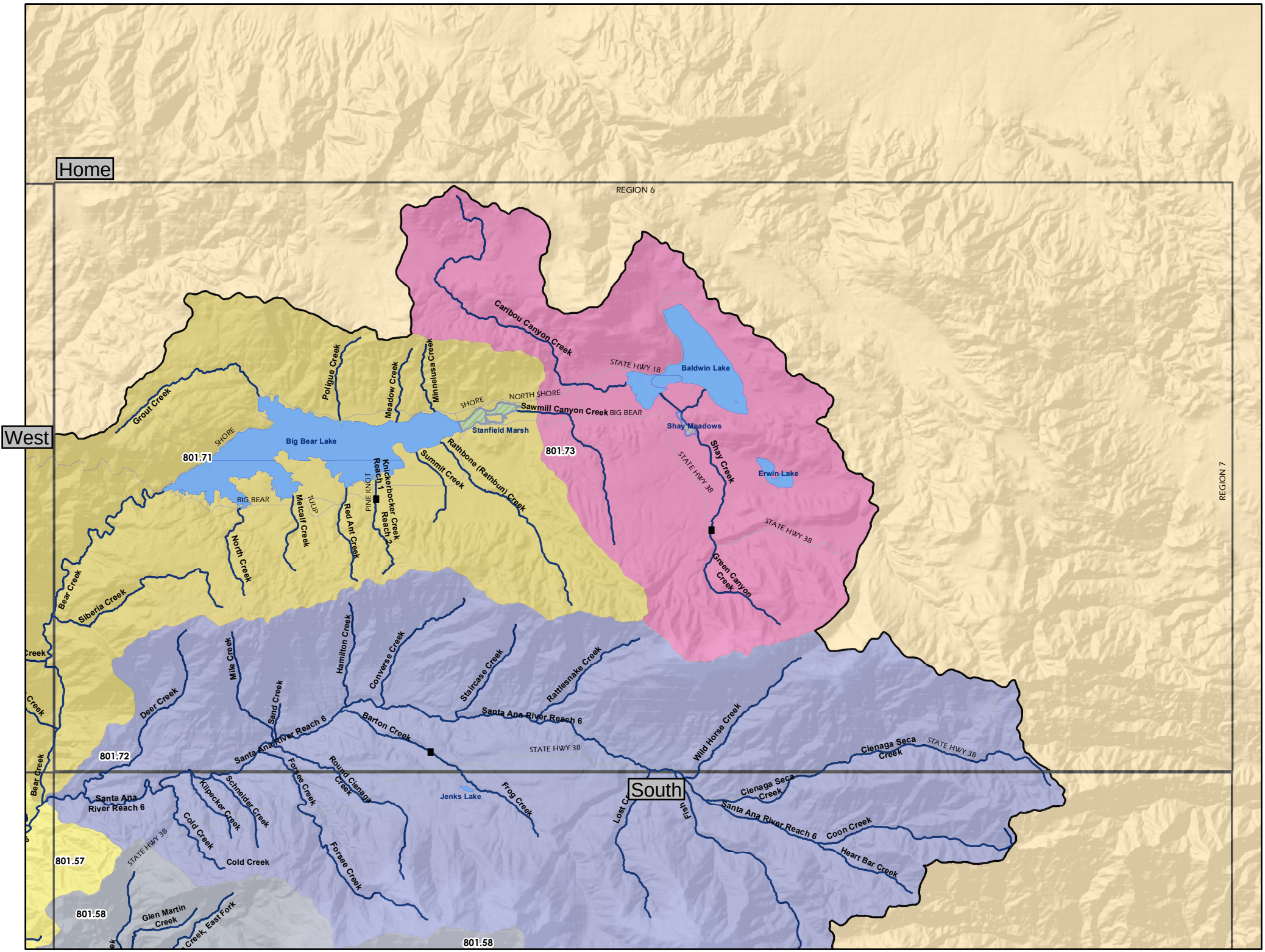
Home
REGION 6
West
South
REGION 7
Caribou Canyon Creek
STATE HWY 18
Baldwin Lake
Grout Creek
Poligue Creek
Meadow Creek
Minnelusa Creek
SHORE
NORTH SHORE
Sawmill Canyon Creek
BIG BEAR
Stanfield Marsh
Shay Meadows
Big Bear Lake
801.71
801.73
Shay Creek
STATE HWY 38
Erwin Lake
Rathbone (Rathbun) Creek
Summit Creek
Knickerbocker Creek Reach 1
Knickerbocker Creek Reach 2
PINE KNOT
TULIP
Metcalf Creek
Red Ant Creek
North Creek
Green Canyon Creek
Bear Creek
Siberia Creek
Mill Creek
Hamilton Creek
Converse Creek
Staircase Creek
Rattlesnake Creek
Deer Creek
Sand Creek
Santa Ana River Reach 6
Barton Creek
Wild Horse Creek
Cienaga Seca Creek
801.72
Forsee Creek
Round Cienaga Creek
Jenks Lake
Frog Creek
Fish
Santa Ana River Reach 6
Kilpecker Creek
Schneider Creek
Cold Creek
Coon Creek
Heart Bar Creek
801.57
801.58
Glen Martin Creek
Creek, East Fork

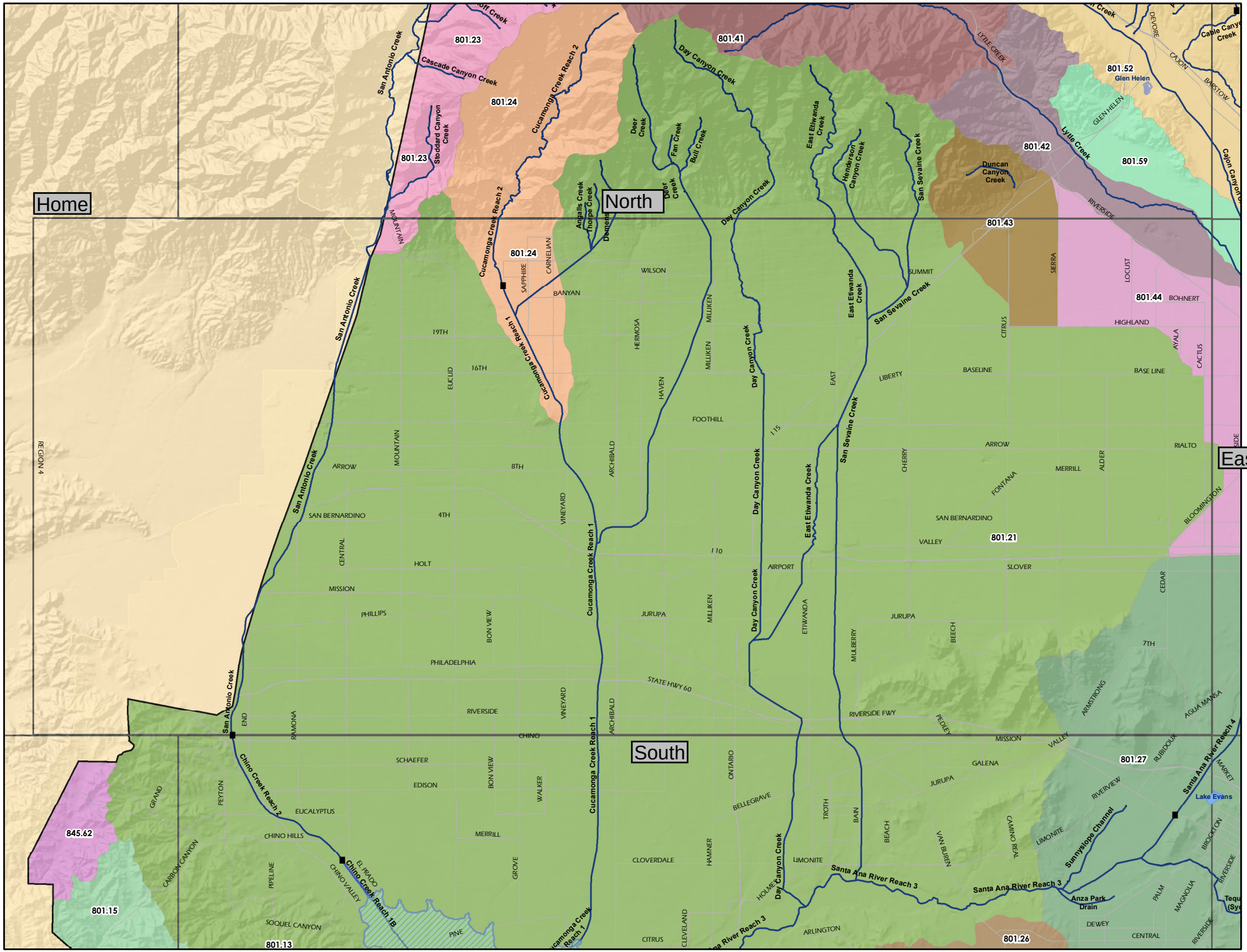
Home
North
East
South
801.23
801.24
801.41
801.52
801.42
801.59
801.43
801.44
801.21
801.27
801.26
801.15
801.13
845.62
Cascade Canyon Creek
Stoddard Canyon Creek
San Antonio Creek
Cucamonga Creek Reach 2
Cucamonga Creek Reach 1
Day Canyon Creek
Deer Creek
Fan Creek
Bull Creek
East Etiwanda Creek
Henderson Canyon Creek
San Sevaine Creek
Duncan Canyon Creek
Lytle Creek
Glen Helen
Cable Canyon Creek
Cajon Canyon
Angalls Creek
Thorpe Creek
Daniels
Chino Creek Reach 2
Chino Creek Reach 1B
Santa Ana River Reach 4
Santa Ana River Reach 3
Sunnyslope Channel
Anza Park Drain
Lake Evans
REGION 4
MOUNTAIN
SAPPHIRE
CARNELIAN
WILSON
BANYAN
SUMMIT
SIERRA
LOCUST
BOHNERT
HIGHLAND
CITRUS
AYALA
CACTUS
BASELINE
BASE LINE
LIBERTY
EAST
19TH
16TH
EUCLID
HERMOSA
HAVEN
MILLIKEN
FOOTHILL
ARROW
8TH
4TH
SAN BERNARDINO
CENTRAL
HOLT
MISSION
PHILLIPS
VINEYARD
ARCHIBALD
BON VIEW
JURUPA
AIRPORT
I 15
I 10
CHERRY
ALDER
MERRILL
FONTANA
RIALTO
BLOOMINGTON
VALLEY
SLOVER
CEDAR
ETIWANDA
MULBERRY
BEECH
7TH
PHILADELPHIA
STATE HWY 60
RIVERSIDE
RIVERSIDE FWY
END
RAMONA
CHINO
SCHAEFER
EDISON
WALKER
ONTARIO
BELLEGRAVE
MISSION
GALENA
ARMSTRONG
AGUA MANSA
RUBIDOUX
MARKET
RIVERVIEW
PEDLEY
GRAND
PEYTON
EUCALYPTUS
CHINO HILLS
CARBON CANYON
PIPELINE
EL PRADO
CHINO VALLEY
GROVE
MERRILL
CLOVERDALE
HAMNER
HOLMES
TROTH
BAIN
BEACH
VAN BUREN
CAMINO REAL
LIMONITE
BROCKTON
PALM
MAGNOLIA
SOQUEL CANYON
PINE
CLEVELAND
CITRUS
ARLINGTON
DEWEY
CENTRAL

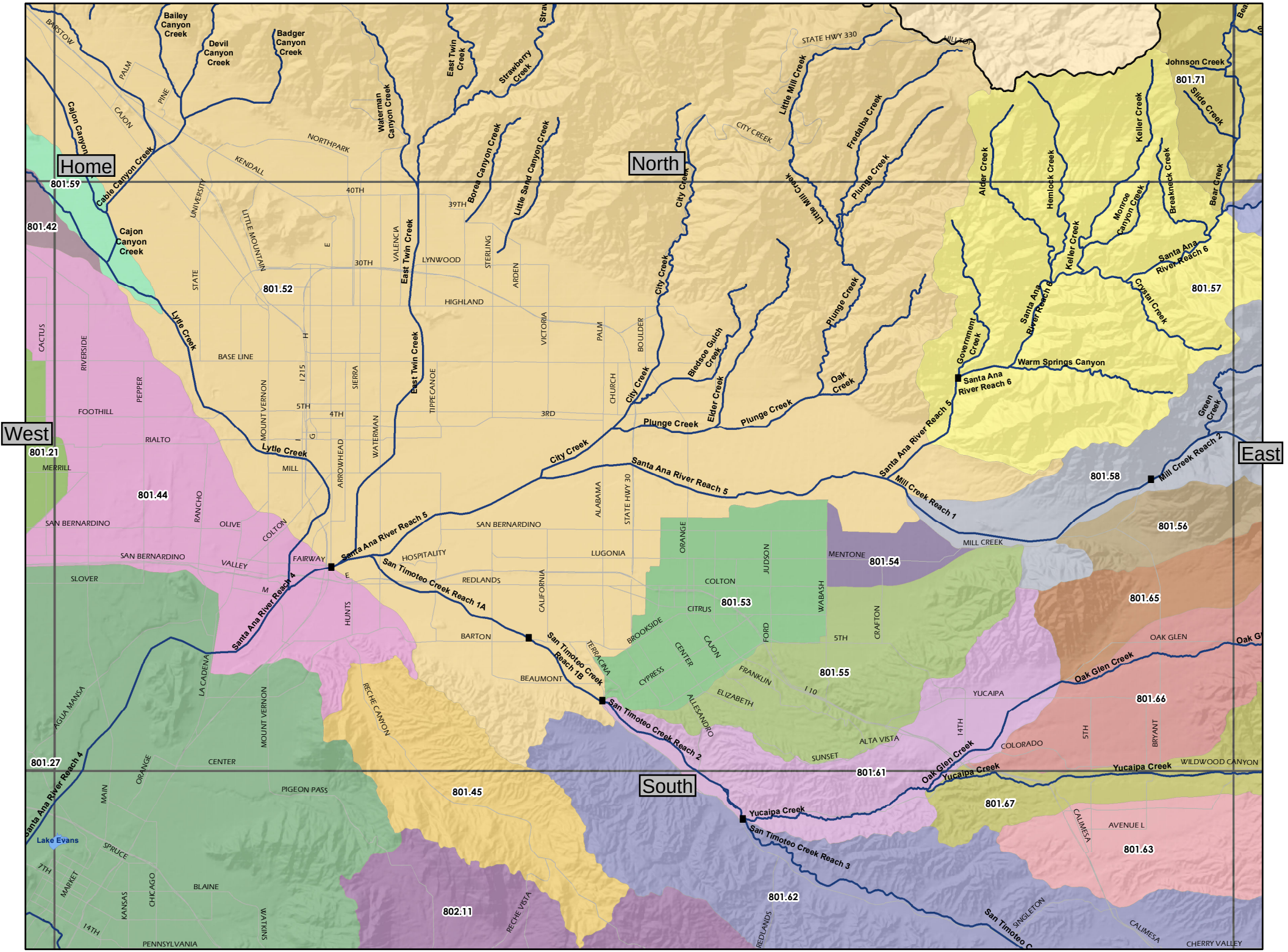

Home
North
West
East
South
801.59
801.42
801.52
801.21
801.44
801.27
801.45
802.11
801.53
801.54
801.55
801.61
801.62
801.63
801.66
801.67
801.65
801.56
801.57
801.58
801.71
Bailey Canyon Creek
Devil Canyon Creek
Badger Canyon Creek
Waterman Canyon Creek
East Twin Creek
Strawberry Creek
Borea Canyon Creek
Little Sand Canyon Creek
City Creek
Little Mill Creek
Fredalba Creek
Plunge Creek
Alder Creek
Hemlock Creek
Keller Creek
Monroe Canyon Creek
Breakneck Creek
Bear Creek
Johnson Creek
Slide Creek
Cajon Canyon Creek
Cable Canyon Creek
Lytle Creek
Bledsoe Gulch Creek
Elder Creek
Oak Creek
Government Creek
Santa Ana River Reach 6
Santa Ana River Reach 5
Santa Ana River Reach 4
Santa Ana River Reach 3
Santa Ana River Reach 2
Santa Ana River Reach 1
Warm Springs Canyon
Green Creek
Mill Creek Reach 2
Mill Creek Reach 1
San Timoteo Creek Reach 1A
San Timoteo Creek Reach 1B
San Timoteo Creek Reach 2
San Timoteo Creek Reach 3
Yucaipa Creek
Oak Glen Creek
Lake Evans
BARSTOW
PALM
PINE
CAJON
NORTHPARK
KENDALL
UNIVERSITY
LITTLE MOUNTAIN
STATE
40TH
39TH
30TH
LYNWOOD
HIGHLAND
VALENCIA
STERLING
ARDEN
VICTORIA
PALM
BOULDER
CHURCH
BASE LINE
5TH
4TH
3RD
SIERRA
TIPPECANOE
WATERMAN
ARROWHEAD
MOUNT VERNON
MILL
CACTUS
RIVERSIDE
PEPPER
FOOTHILL
RIALTO
MERRILL
RANCHO
OLIVE
COLTON
SAN BERNARDINO
VALLEY
SLOVER
FAIRWAY
HOSPITALITY
REDLANDS
BARTON
BEAUMONT
HUNTS
LA CADENA
AGUA MANSA
CENTER
PIGEON PASS
ORANGE
MAIN
SPRUCE
7TH
MARKET
KANSAS
CHICAGO
BLAINE
14TH
PENNSYLVANIA
WATKINS
RECHE CANYON
RECHE VISTA
ALABAMA
STATE HWY 30
LUGONIA
CALIFORNIA
TERRACINA
BROOKSIDE
CYPRESS
CENTER
CAJON
ALLESANDRO
ORANGE
COLTON
CITRUS
JUDSON
WABASH
FORD
FRANKLIN
ELIZABETH
MENTONE
CRAFTON
5TH
I 10
ALTA VISTA
SUNSET
YUCAIPA
14TH
COLORADO
5TH
BRYANT
OAK GLEN
WILDWOOD CANYON
CALIMESA
AVENUE L
SINGLETON
CHERRY VALLEY
STATE HWY 330
CITY CREEK
HILLTOP
MILL CREEK

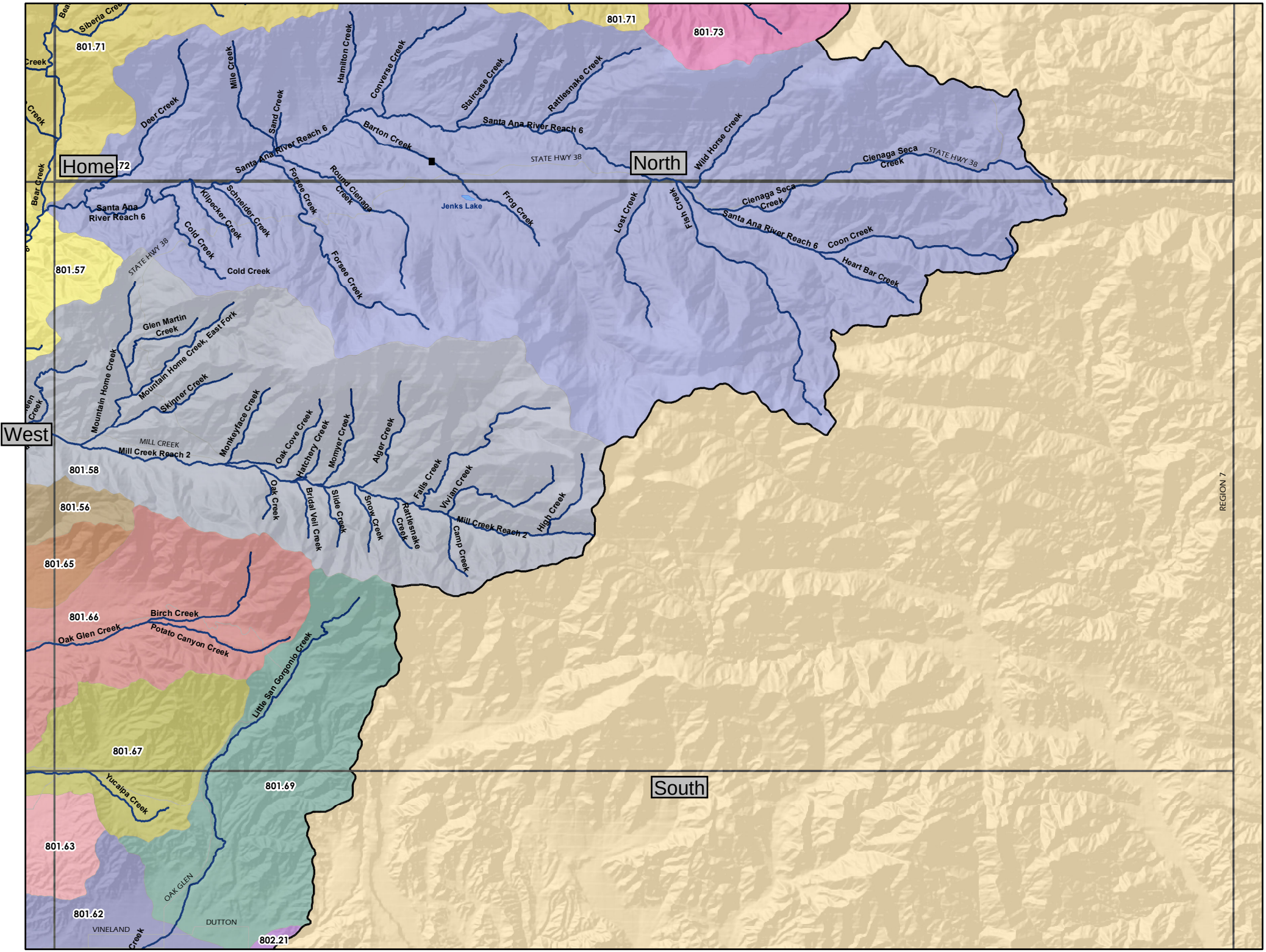
Home
North
West
South
801.71
801.73
801.72
801.57
801.58
801.56
801.65
801.66
801.67
801.69
801.63
801.62
802.21
Siberia Creek
Deer Creek
Mile Creek
Sand Creek
Hamilton Creek
Converse Creek
Staircase Creek
Rattlesnake Creek
Santa Ana River Reach 6
Barton Creek
STATE HWY 38
Wild Horse Creek
Cienaga Seca Creek
Bear Creek
Santa Ana River Reach 6
Kilpecker Creek
Schneider Creek
Forsee Creek
Round Cienaga Creek
Jenks Lake
Frog Creek
Lost Creek
Fish Creek
Coon Creek
Heart Bar Creek
Cold Creek
Glen Martin Creek
Mountain Home Creek, East Fork
Mountain Home Creek
Skinner Creek
Monkeyface Creek
MILL CREEK
Mill Creek Reach 2
Oak Cove Creek
Hatchery Creek
Momyer Creek
Alger Creek
Falls Creek
Vivian Creek
High Creek
Oak Creek
Bridal Veil Creek
Slide Creek
Snow Creek
Rattlesnake Creek
Camp Creek
Birch Creek
Oak Glen Creek
Potato Canyon Creek
Little San Gorgonio Creek
Yucaipa Creek
OAK GLEN
DUTTON
VINELAND
REGION 7

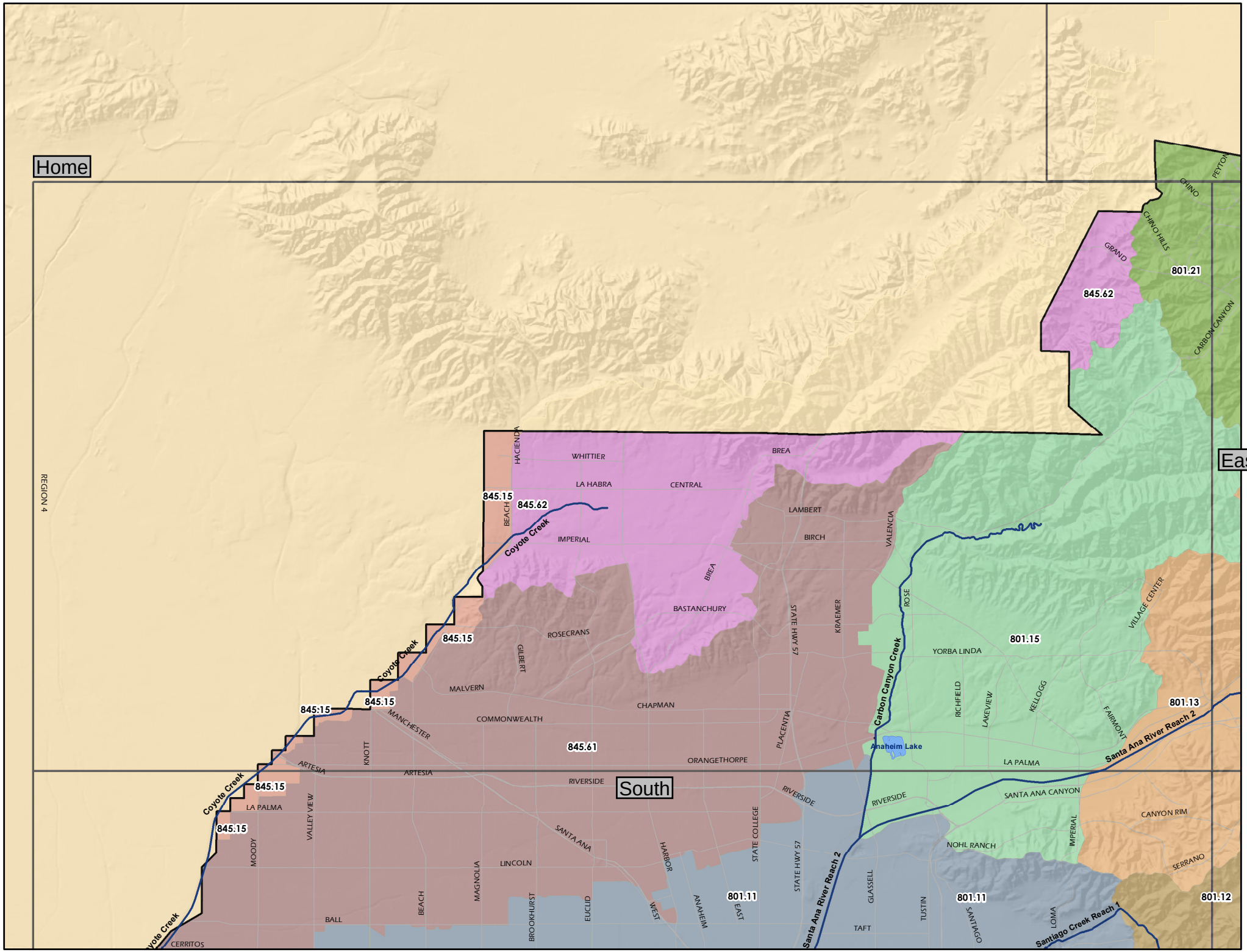
Home
East
South
REGION 4
845.15
845.62
845.61
801.21
801.15
801.13
801.12
801.11
Coyote Creek
Carbon Canyon Creek
Santa Ana River Reach 2
Santiago Creek Reach 1
Anaheim Lake
PEYTON
CHINO
CHINO HILLS
GRAND
CARBON CANYON
HACIENDA
WHITTIER
BREA
LA HABRA
CENTRAL
BEACH
IMPERIAL
LAMBERT
BIRCH
VALENCIA
ROSE
VILLAGE CENTER
YORBA LINDA
RICHFIELD
LAKEVIEW
KELLOGG
FAIRMONT
ROSECRANS
GILBERT
MALVERN
CHAPMAN
COMMONWEALTH
MANCHESTER
KNOTT
ARTESIA
PLACENTIA
ORANGETHORPE
RIVERSIDE
LA PALMA
SANTA ANA CANYON
CANYON RIM
NOHL RANCH
IMPERIAL
SERRANO
VALLEY VIEW
MOODY
SANTA ANA
LINCOLN
HARBOR
STATE COLLEGE
STATE HWY 57
KRAEMER
BASTANCHURY
MAGNOLIA
BROOKHURST
EUCLID
WEST
ANAHEIM
EAST
GLASSELL
TUSTIN
SANTIAGO
LOMA
TAFT
BALL
CERRITOS

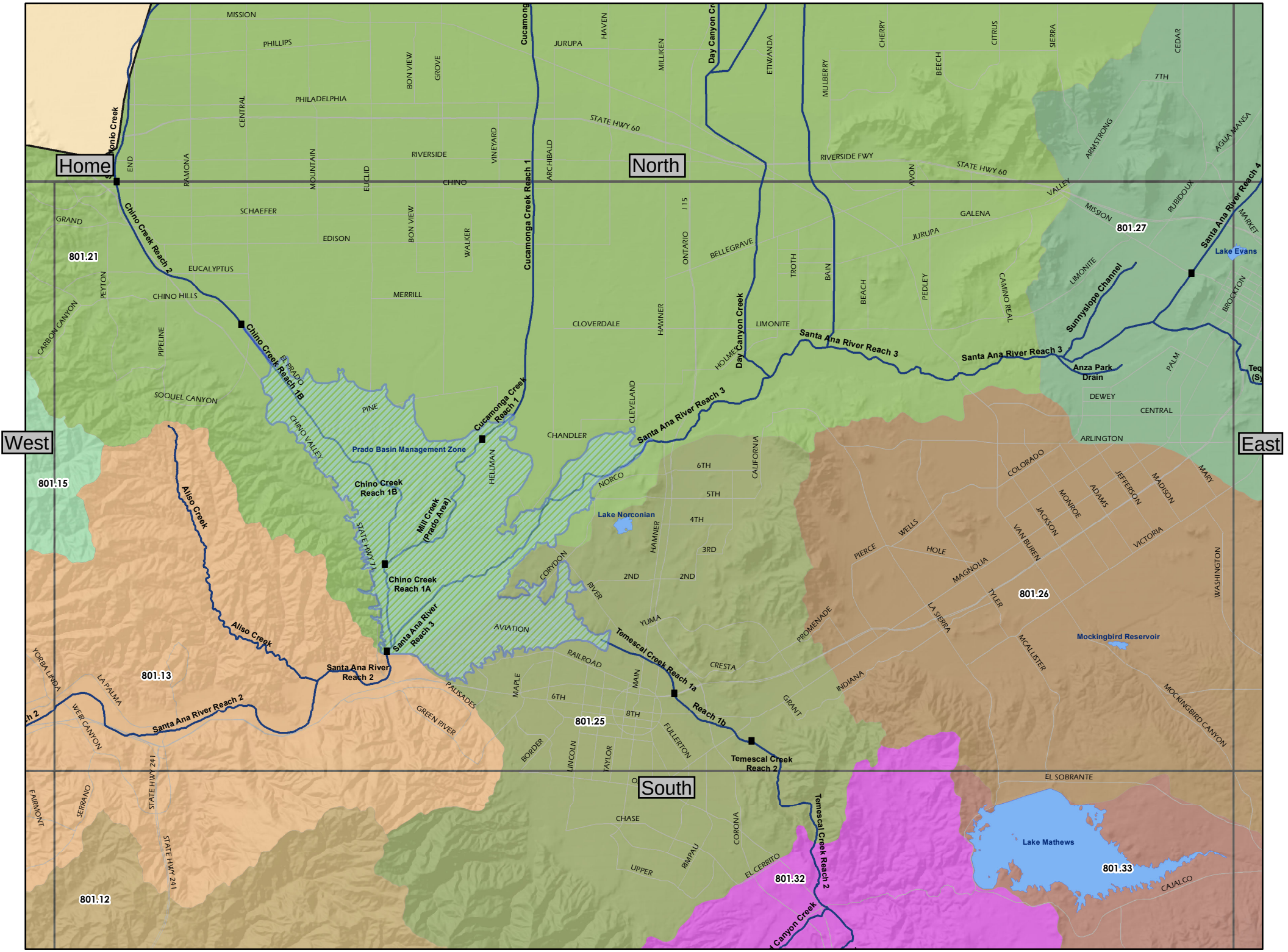

Home
North
West
East
South
Chino Creek Reach 2
Chino Creek Reach 1B
Chino Creek Reach 1A
Cucamonga Creek Reach 1
Cucamonga Creek Reach 1
Santa Ana River Reach 3
Santa Ana River Reach 2
Santa Ana River Reach 4
Santa Ana River Reach 3
Santa Ana River Reach 3
Santa Ana River Reach 2
Santa Ana River Reach 2
Day Canyon Creek
Day Canyon Creek
Sunnyslope Channel
Anza Park Drain
Lake Evans
Lake Norconian
Mockingbird Reservoir
Lake Mathews
Prado Basin Management Zone
Mill Creek (Prado Area)
Aliso Creek
Aliso Creek
Temescal Creek Reach 1a
Reach 1b
Temescal Creek Reach 2
Temescal Creek Reach 2
801.21
801.15
801.13
801.12
801.25
801.32
801.33
801.26
801.27
MISSION
PHILLIPS
PHILADELPHIA
CENTRAL
BON VIEW
GROVE
JURUPA
HAVEN
MILLIKEN
ETIWANDA
MULBERRY
CHERRY
BEECH
CITRUS
SIERRA
CEDAR
7TH
STATE HWY 60
RIVERSIDE
VINEYARD
ARCHIBALD
RIVERSIDE FWY
AVON
ARMSTRONG
AGUA MANSA
END
RAMONA
MOUNTAIN
EUCLID
CHINO
SCHAEFER
GRAND
EDISON
BON VIEW
WALKER
ONTARIO
I 15
BELLEGRAVE
GALENA
JURUPA
VALLEY
MISSION
RUBIDOUX
MARKET
EUCALYPTUS
PEYTON
CHINO HILLS
MERRILL
TROTH
BAIN
BEACH
PEDLEY
CAMINO REAL
LIMONITE
BROCKTON
CARBON CANYON
PIPELINE
CLOVERDALE
HAMNER
LIMONITE
HOLMES
EL PRADO
SOQUEL CANYON
PINE
CLEVELAND
CHANDLER
PALM
DEWEY
CENTRAL
ARLINGTON
CHINO VALLEY
HELLMAN
NORCO
6TH
CALIFORNIA
5TH
4TH
3RD
2ND
2ND
HAMNER
CORYDON
RIVER
YUMA
AVIATION
RAILROAD
CRESTA
PROMENADE
COLORADO
JEFFERSON
MADISON
MARY
ADAMS
MONROE
JACKSON
VAN BUREN
VICTORIA
WELLS
PIERCE
HOLE
MAGNOLIA
TYLER
LA SIERRA
MCALLISTER
WASHINGTON
INDIANA
GRANT
MOCKINGBIRD CANYON
YORBA LINDA
LA PALMA
WEIR CANYON
PALISADES
GREEN RIVER
MAPLE
6TH
MAIN
8TH
FULLERTON
BORDER
LINCOLN
TAYLOR
EL SOBRANTE
FAIRMONT
SERRANO
STATE HWY 241
STATE HWY 241
CHASE
CORONA
RIMPAU
UPPER
EL CERRITO
CAJALCO

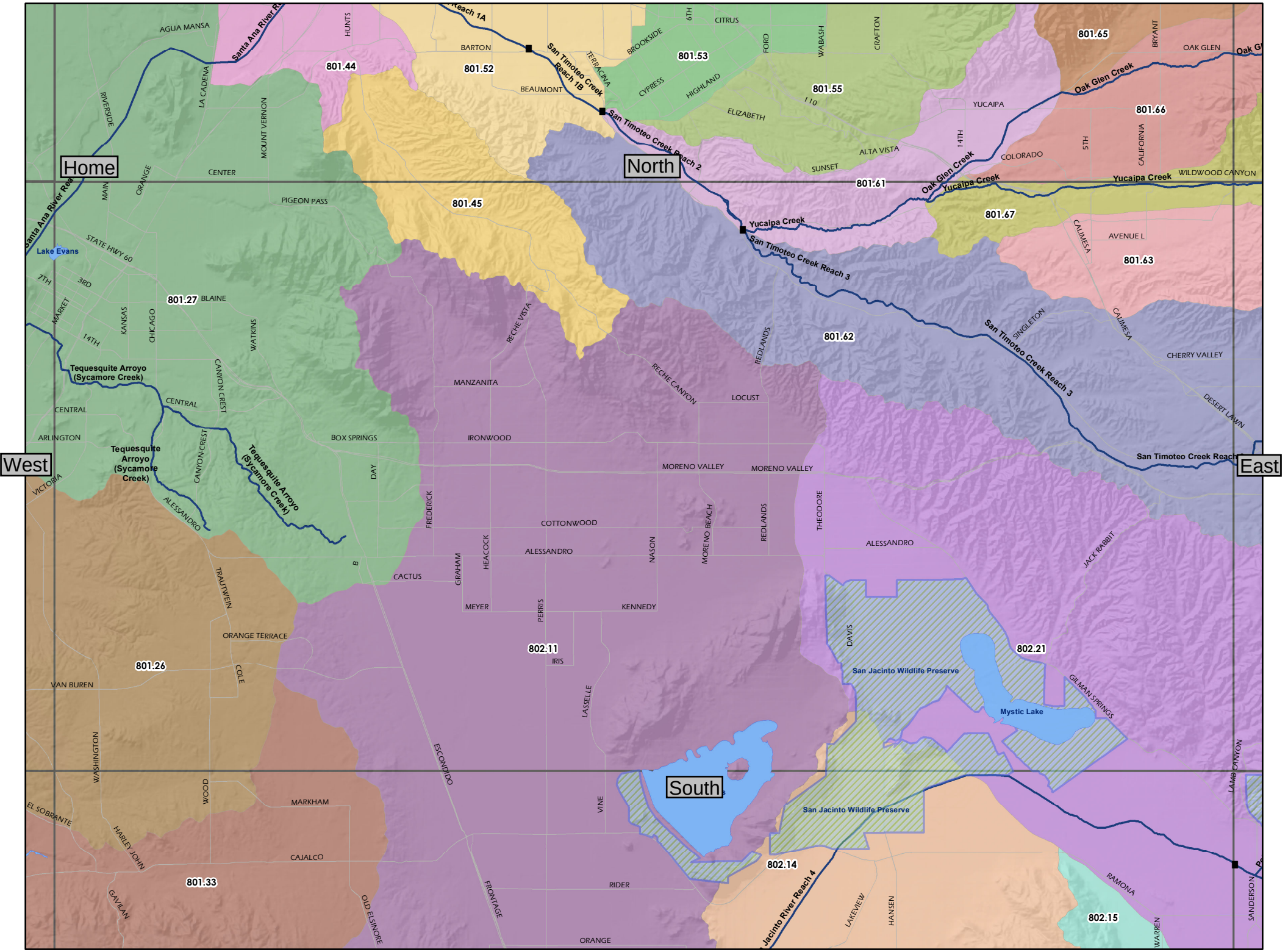
Home
North
West
East
South
801.44
801.52
801.53
801.55
801.65
801.66
801.61
801.67
801.45
801.63
801.27
801.62
801.26
802.11
802.21
801.33
802.14
802.15
Santa Ana River Reach 1A
San Timoteo Creek Reach 1B
San Timoteo Creek Reach 2
San Timoteo Creek Reach 3
San Timoteo Creek Reach 4
Oak Glen Creek
Yucaipa Creek
Tequesquite Arroyo (Sycamore Creek)
San Jacinto Wildlife Preserve
Mystic Lake
Lake Evans
AGUA MANSA
BARTON
BEAUMONT
YUCAIPA
OAK GLEN
PIGEON PASS
BLAINE
MANZANITA
LOCUST
CHERRY VALLEY
BOX SPRINGS
IRONWOOD
MORENO VALLEY
COTTONWOOD
ALESSANDRO
CACTUS
MEYER
KENNEDY
IRIS
ORANGE TERRACE
VAN BUREN
MARKHAM
CAJALCO
RIDER
ORANGE
ARLINGTON
CENTRAL
CENTER
ALTA VISTA
SUNSET
COLORADO
WILDWOOD CANYON
AVENUE L
DESERT LAWN
GILMAN SPRINGS
RAMONA
LAMB CANYON
SANDERSON
WARREN
HANSEN
LAKEVIEW
RECHE VISTA
RECHE CANYON
REDLANDS
SINGLETON
CALIMESA
JACK RABBIT
THEODORE
MORENO BEACH
NASON
GRAHAM
HEACOCK
FREDERICK
PERRIS
DAY
CANYON CREST
TRAUTWEIN
COLE
WASHINGTON
WOOD
HARLEY JOHN
EL SOBRANTE
GAVILAN
OLD ELSINORE
FRONTAGE
ESCONDIDO
VINE
LASSELLE
DAVIS
VICTORIA
ALESSANDRO
MARKET
KANSAS
CHICAGO
WATKINS
MOUNT VERNON
LA CADENA
RIVERSIDE
ORANGE
MAIN
STATE HWY 60
7TH
3RD
14TH
CITRUS
BROOKSIDE
CYPRESS
HIGHLAND
ELIZABETH
TERRACINA
FORD
WABASH
CRAFTON
BRYANT
CALIFORNIA
5TH
14TH
HUNTS
I 10

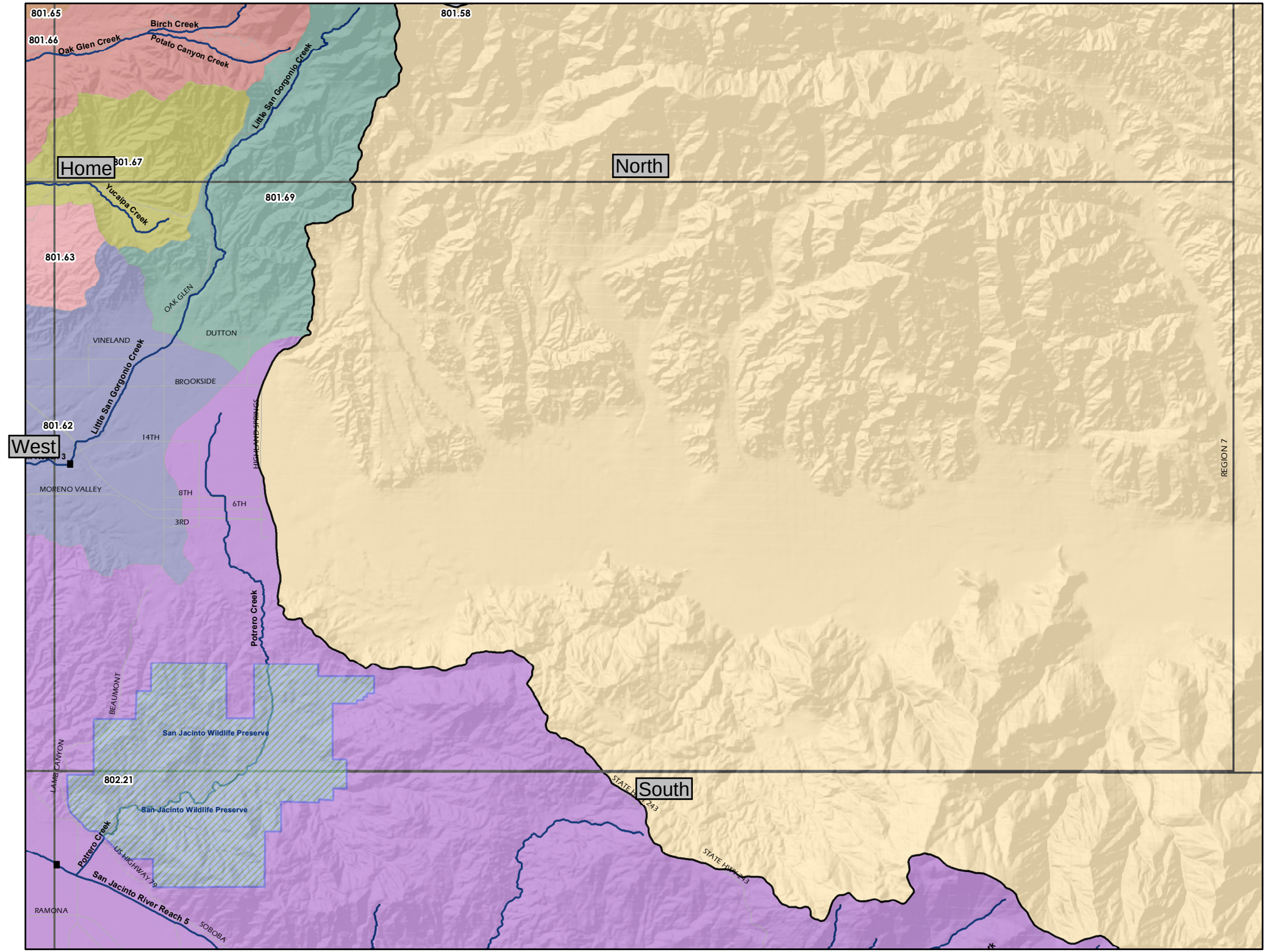
801.65
801.66
Birch Creek
Oak Glen Creek
Potato Canyon Creek
Little San Gorgonio Creek
801.58
Home
801.67
North
Yucaipa Creek
801.69
801.63
OAK GLEN
DUTTON
VINELAND
Little San Gorgonio Creek
BROOKSIDE
801.62
West
14TH
HIGHLAND SPRINGS
MORENO VALLEY
8TH
6TH
3RD
REGION 7
Potrero Creek
BEAUMONT
San Jacinto Wildlife Preserve
LAMB CANYON
802.21
South
STATE HIGHWAY 243
San Jacinto Wildlife Preserve
Potrero Creek
US HIGHWAY 79
STATE HIGHWAY 243
San Jacinto River Reach 5
RAMONA
SOBOBA

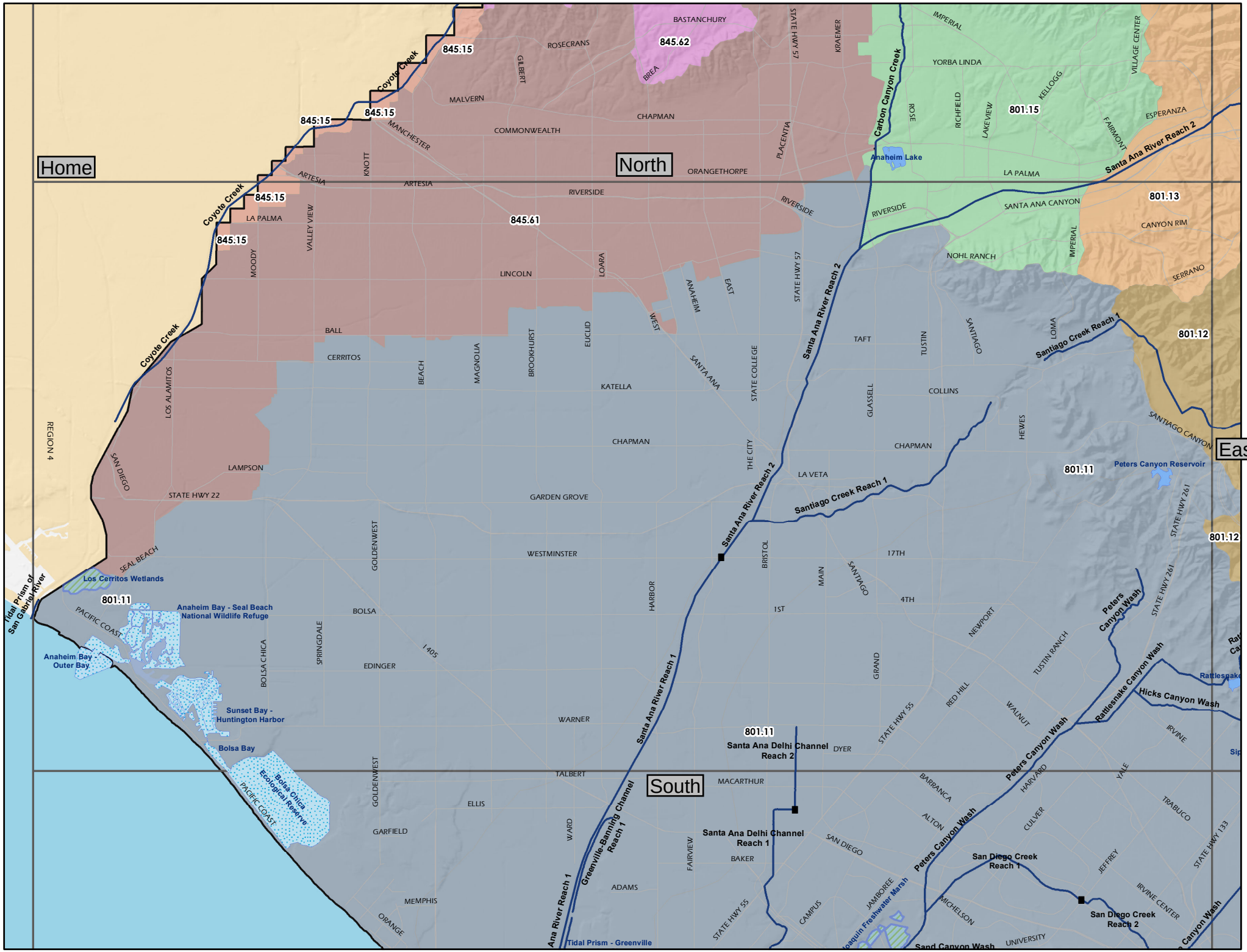
Home
North
South
East
Coyote Creek
845.15
845.61
845.62
Santa Ana River Reach 1
Santa Ana River Reach 2
Santiago Creek Reach 1
Carbon Canyon Creek
Santa Ana Delhi Channel Reach 1
Santa Ana Delhi Channel Reach 2
Greenville-Banning Channel Reach 1
Peters Canyon Wash
Hicks Canyon Wash
Rattlesnake Canyon Wash
San Diego Creek Reach 1
San Diego Creek Reach 2
801.11
801.12
801.13
801.15
Anaheim Lake
Peters Canyon Reservoir
Los Cerritos Wetlands
Anaheim Bay - Seal Beach National Wildlife Refuge
Anaheim Bay - Outer Bay
Sunset Bay - Huntington Harbor
Bolsa Bay
Bolsa Chica Ecological Reserve
Tidal Prism of San Gabriel River
Tidal Prism - Greenville
Upper Newport Bay
Irvine Lake
Santiago Canyon
BASTANCHURY
BREA
YORBA LINDA
ORANGETHORPE
ANAHEIM
PLACENTIA
FULLERTON
LA PALMA
BUENA PARK
CYPRESS
STANTON
GARDEN GROVE
WESTMINSTER
SEAL BEACH
HUNTINGTON BEACH
FOUNTAIN VALLEY
TUSTIN
IRVINE
NEWPORT BEACH
COSTA MESA
LAGUNA WOODS
LAGUNA HILLS
LAGUNA NIGUEL
MISSION VIEJO
ALISO VIEJO
LAGUNA BEACH
LAGUNA CANYON
SANTA ANA CANYON
CANYON RIM
NOHL RANCH
SERRANO
ESPERANZA
VILLAGE CENTER
IMPERIAL
KELLOGG
FAIRMONT
LAKEVIEW
RICHFIELD
ROSE
KRAEMER
STATE HWY 57
STATE HWY 55
STATE HWY 261
STATE HWY 133
STATE HWY 22
STATE HWY 241
STATE HWY 73
1405
5
ROSECRANS
MALVERN
CHAPMAN
COMMONWEALTH
MANCHESTER
ARTESIA
KNOTT
VALLEY VIEW
MOODY
LINCOLN
LOARA
RIVERSIDE
BALL
CERRITOS
BEACH
MAGNOLIA
BROOKHURST
EUCLID
WEST
ANAHEIM
EAST
STATE COLLEGE
KATELLA
LOS ALAMITOS
REGION 4
SAN DIEGO
LAMPSON
GOLDENWEST
SPRINGDALE
BOLSA CHICA
BOLSA
EDINGER
WARNER
TALBERT
ELLIS
GARFIELD
MEMPHIS
ORANGE
WARD
FAIRVIEW
ADAMS
BAKER
MACARTHUR
DYER
HARBOR
BRISTOL
THE CITY
SANTA ANA
MAIN
SANTIAGO
17TH
4TH
1ST
TAFT
TUSTIN
SANTIAGO
LOMA
COLLINS
GLASSELL
HEWES
GRAND
NEWPORT
TUSTIN RANCH
RED HILL
WALNUT
BARRANCA
HARVARD
YALE
CULVER
ALTON
TRABUCO
JEFFREY
IRVINE CENTER
JAMBOREE
MICHELSON
UNIVERSITY
CAMPUS
Sand Canyon Wash

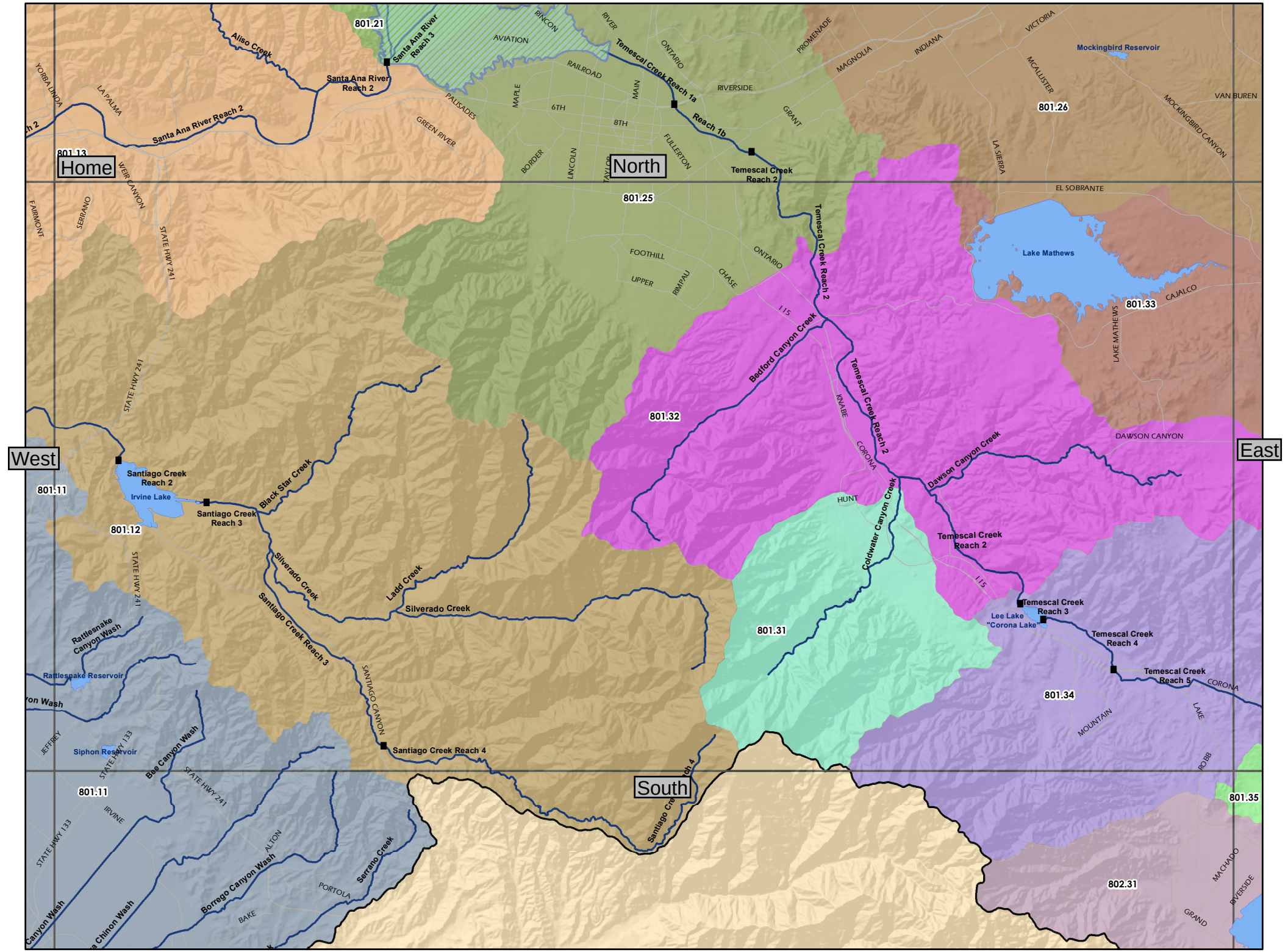
Home
North
West
East
South
801.21
801.13
801.25
801.26
801.32
801.33
801.11
801.12
801.31
801.34
801.35
802.31
Aliso Creek
Santa Ana River Reach 3
Santa Ana River Reach 2
Santa Ana River Reach 2
Temescal Creek Reach 1a
Reach 1b
Temescal Creek Reach 2
Temescal Creek Reach 2
Temescal Creek Reach 2
Temescal Creek Reach 3
Temescal Creek Reach 4
Temescal Creek Reach 5
Bedford Canyon Creek
Dawson Canyon Creek
Coldwater Canyon Creek
Santiago Creek Reach 2
Santiago Creek Reach 3
Santiago Creek Reach 4
Black Star Creek
Silverado Creek
Ladd Creek
Silverado Creek
Santiago Creek Reach 3
Irvine Lake
Lake Mathews
Lee Lake "Corona Lake"
Mockingbird Reservoir
Rattlesnake Reservoir
Siphon Reservoir
Rattlesnake Canyon Wash
Bee Canyon Wash
Borrego Canyon Wash
Serrano Creek
Chinon Wash
Canyon Wash
SANTIAGO CANYON
MOCKINGBIRD CANYON
DAWSON CANYON
LAKE MATHEWS
YORBA LINDA
LA PALMA
FAIRMONT
SERRANO
WEIR CANYON
GREEN RIVER
PALISADES
AVIATION
RINCON
RIVER
ONTARIO
RAILROAD
MAPLE
6TH
8TH
MAIN
BORDER
LINCOLN
TAYLOR
FULLERTON
GRANT
RIVERSIDE
PROMENADE
MAGNOLIA
INDIANA
VICTORIA
MCALLISTER
LA SIERRA
VAN BUREN
EL SOBRANTE
FOOTHILL
UPPER
RIMPAU
CHASE
ONTARIO
CAJALCO
KNABE
CORONA
HUNT
MOUNTAIN
LAKE
ROBB
MACHADO
GRAND
RIVERSIDE
IRVINE
ALTON
PORTOLA
BAKE
JEFFREY
STATE HWY 241
STATE HWY 133
115

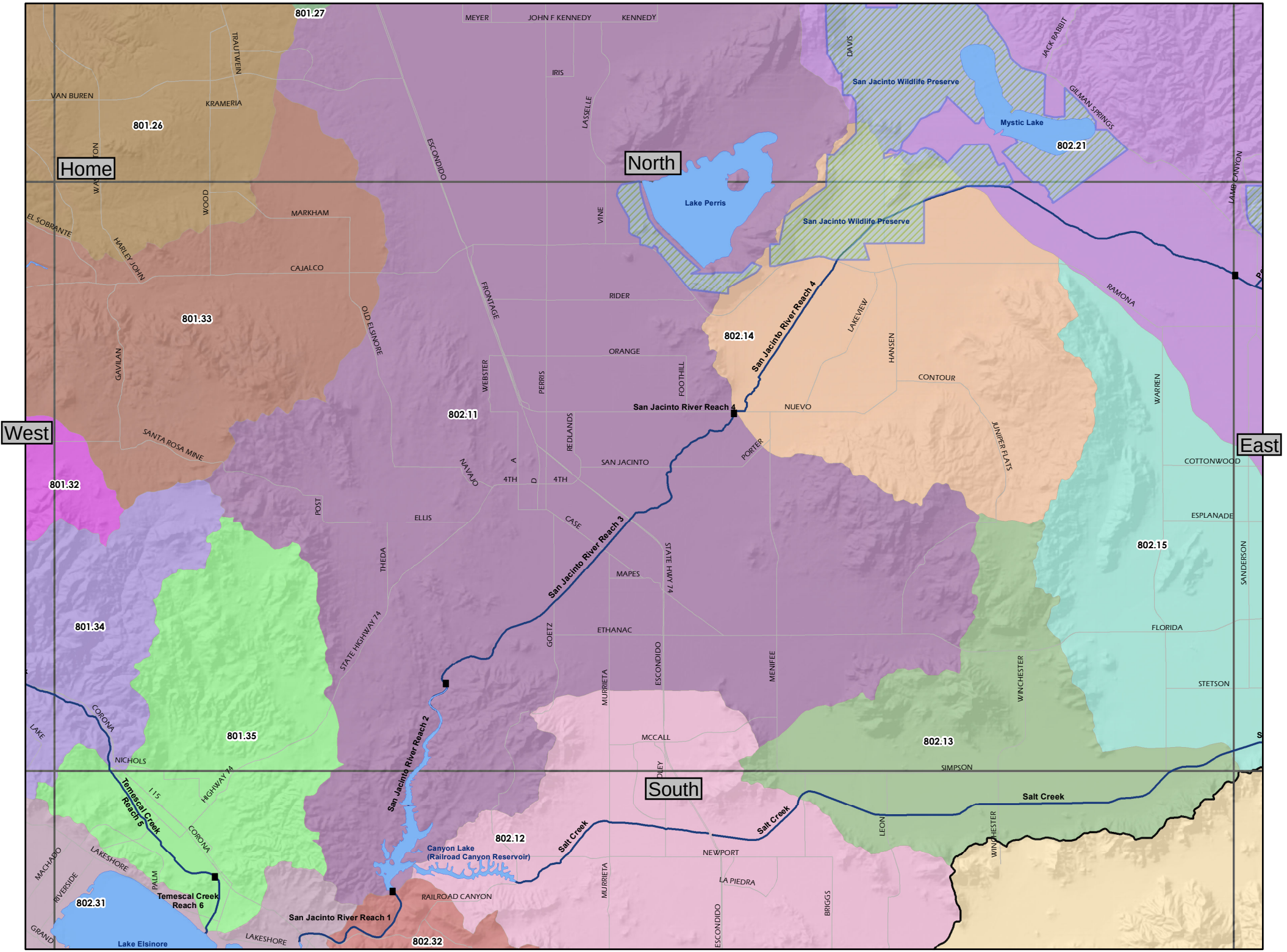

Home
North
West
East
South
801.27
801.26
801.33
801.32
801.34
801.35
802.31
802.32
802.12
802.13
802.14
802.15
802.21
MEYER
JOHN F KENNEDY
KENNEDY
IRIS
TRAUTWEIN
VAN BUREN
KRAMERIA
ESCONDIDO
LASSELLE
DAVIS
JACK RABBIT
GILMAN SPRINGS
San Jacinto Wildlife Preserve
Mystic Lake
Lake Perris
San Jacinto Wildlife Preserve
LAMB CANYON
WOOD
MARKHAM
EL SOBRANTE
HARLEY JOHN
CAJALCO
VINE
RIDER
FRONTAGE
OLD ELSINORE
GAVILAN
ORANGE
WEBSTER
PERRIS
FOOTHILL
San Jacinto River Reach 4
LAKEVIEW
HANSEN
CONTOUR
NUEVO
RAMONA
WARREN
JUNIPER FLATS
SANTA ROSA MINE
REDLANDS
SAN JACINTO
PORTER
NAVAJO
4TH
4TH
COTTONWOOD
POST
ELLIS
CASE
ESPLANADE
THEDA
MAPES
STATE HWY 74
SANDERSON
STATE HIGHWAY 74
GOETZ
ETHANAC
FLORIDA
MURRIETA
ESCONDIDO
MENIFEE
WINCHESTER
STETSON
CORONA
LAKE
NICHOLS
MCCALL
SIMPSON
HIGHWAY 74
I 15
Temescal Creek Reach 5
Salt Creek
Salt Creek
Salt Creek
LEON
WINCHESTER
CORONA
Canyon Lake (Railroad Canyon Reservoir)
NEWPORT
LAKESHORE
MACHADO
RIVERSIDE
PALM
Temescal Creek Reach 6
RAILROAD CANYON
LA PIEDRA
BRIGGS
MURRIETA
ESCONDIDO
San Jacinto River Reach 1
GRAND
Lake Elsinore
LAKESHORE

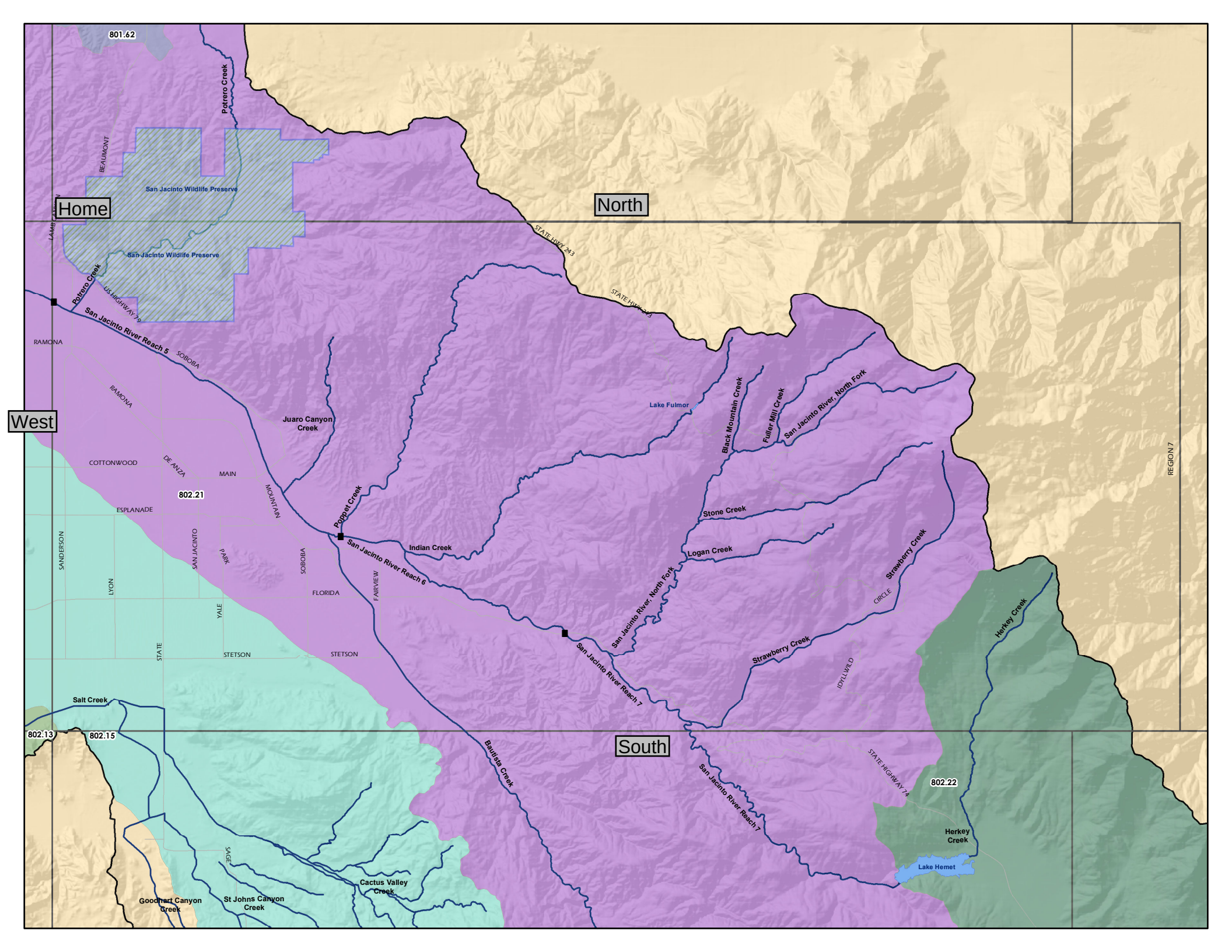
801.62
Potrero Creek
BEAUMONT
San Jacinto Wildlife Preserve
Home
North
San Jacinto Wildlife Preserve
Potrero Creek
US HIGHWAY 79
STATE HWY 243
STATE HWY 243
San Jacinto River Reach 5
RAMONA
SOBOBA
RAMONA
West
Juaro Canyon Creek
Lake Fulmor
Black Mountain Creek
Fuller Mill Creek
San Jacinto River, North Fork
REGION 7
COTTONWOOD
DE ANZA
MAIN
802.21
ESPLANADE
MOUNTAIN
Poppet Creek
Stone Creek
SANDERSON
SAN JACINTO
PARK
SOBOBA
San Jacinto River Reach 6
Indian Creek
Logan Creek
Strawberry Creek
LYON
FAIRVIEW
FLORIDA
San Jacinto River, North Fork
CIRCLE
YALE
Herkey Creek
STATE
STETSON
STETSON
San Jacinto River Reach 7
Strawberry Creek
IDYLLWILD
Salt Creek
802.13
802.15
South
Bautista Creek
San Jacinto River Reach 7
STATE HIGHWAY 74
802.22
Herkey Creek
Lake Hemet
SAGE
Cactus Valley Creek
Goodhart Canyon Creek
St Johns Canyon Creek

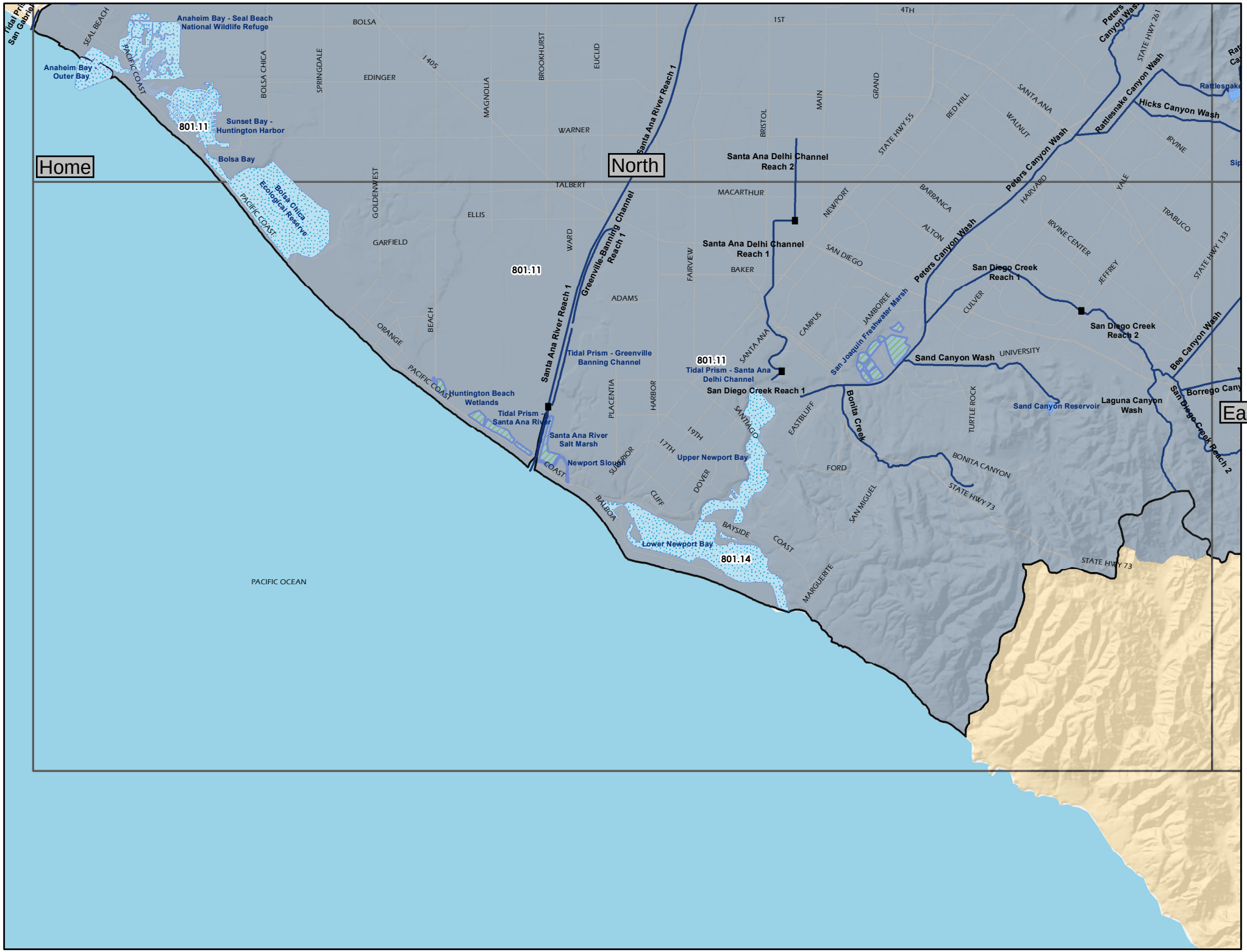

Home
North
East
Anaheim Bay - Seal Beach National Wildlife Refuge
Anaheim Bay - Outer Bay
Sunset Bay - Huntington Harbor
Bolsa Bay
Bolsa Chica Ecological Reserve
801.11
Santa Ana River Reach 1
Greenville-Banning Channel Reach 1
Santa Ana Delhi Channel Reach 2
Santa Ana Delhi Channel Reach 1
Tidal Prism - Greenville Banning Channel
Tidal Prism - Santa Ana Delhi Channel
San Diego Creek Reach 1
San Joaquin Freshwater Marsh
Huntington Beach Wetlands
Tidal Prism - Santa Ana River
Santa Ana River Salt Marsh
Newport Slough
Upper Newport Bay
Lower Newport Bay
801.14
Bonita Creek
Sand Canyon Wash
Sand Canyon Reservoir
Laguna Canyon Wash
San Diego Creek Reach 2
Peters Canyon Wash
Rattlesnake Canyon Wash
Hicks Canyon Wash
Bee Canyon Wash
Borrego Cany
PACIFIC OCEAN
PACIFIC COAST
SEAL BEACH
BOLSA
EDINGER
WARNER
TALBERT
MACARTHUR
BAKER
ADAMS
ELLIS
GARFIELD
ORANGE
BEACH
WARD
FAIRVIEW
PLACENTIA
HARBOR
SUPERIOR
COAST
BALBOA
CLIFF
DOVER
BAYSIDE
SANTIAGO
EASTBLUFF
FORD
SAN MIGUEL
MARGUERITE
SANTA ANA
CAMPUS
JAMBOREE
SAN DIEGO
NEWPORT
BARRANCA
ALTON
CULVER
UNIVERSITY
TURTLE ROCK
BONITA CANYON
STATE HWY 73
STATE HWY 55
STATE HWY 261
STATE HWY 133
IRVINE
IRVINE CENTER
JEFFREY
TRABUCO
YALE
HARVARD
RED HILL
WALNUT
GRAND
MAIN
BRISTOL
BROOKHURST
EUCLID
MAGNOLIA
SPRINGDALE
BOLSA CHICA
GOLDENWEST
I 405
1ST
4TH

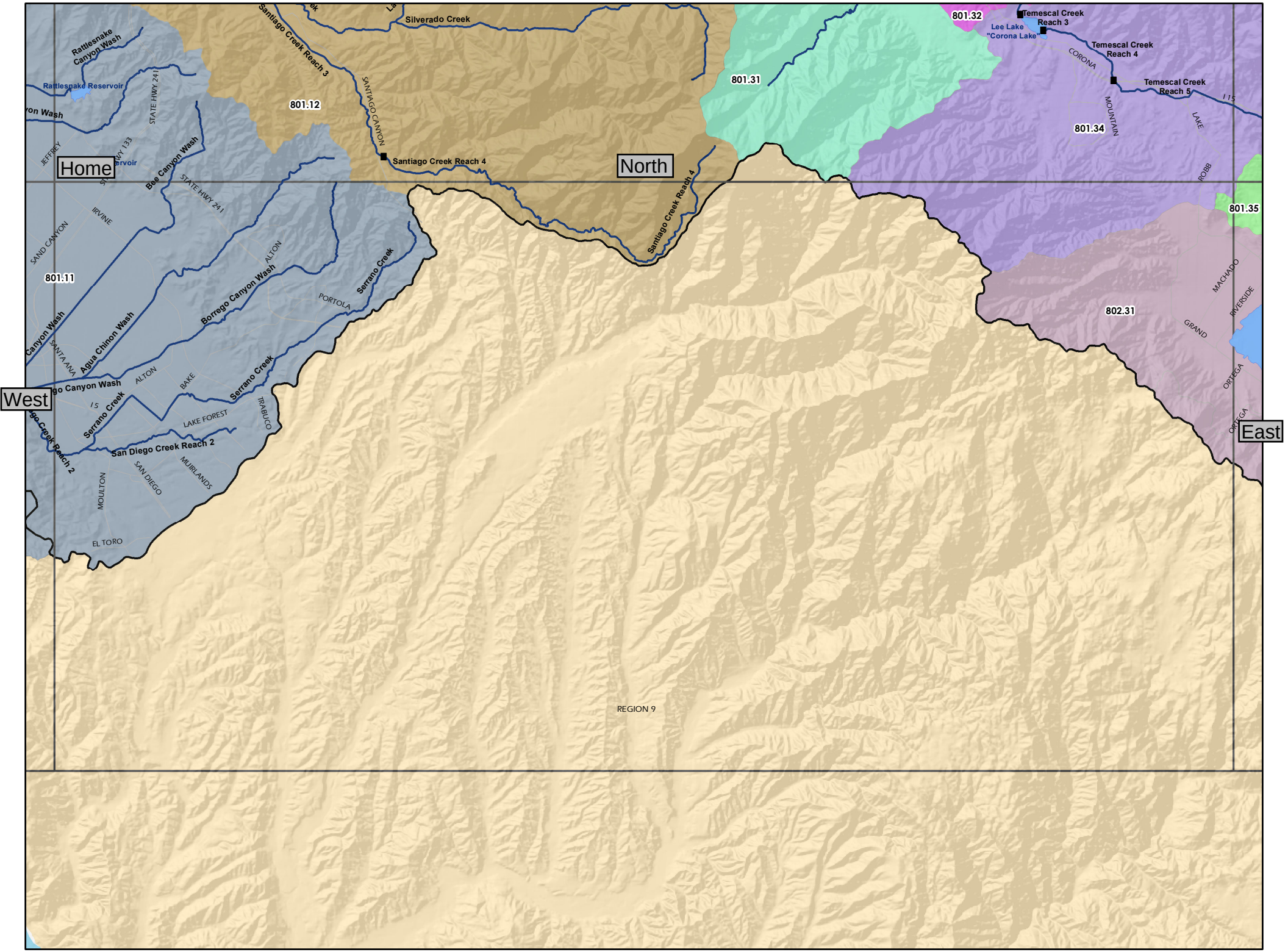
Home
North
West
East
Silverado Creek
Santiago Creek Reach 3
Santiago Creek Reach 4
Santiago Creek Reach 4
SANTIAGO CANYON
801.12
801.31
801.32
Temescal Creek Reach 3
Lee Lake "Corona Lake"
Temescal Creek Reach 4
Temescal Creek Reach 5
801.34
801.35
802.31
CORONA
MOUNTAIN
LAKE
ROBB
MACHADO
RIVERSIDE
GRAND
ORTEGA
Rattlesnake Canyon Wash
Rattlesnake Reservoir
STATE HWY 241
JEFFREY
Bee Canyon Wash
STATE HWY 241
IRVINE
SAND CANYON
801.11
ALTON
Borrego Canyon Wash
Serrano Creek
PORTOLA
Agua Chinon Wash
SANTA ANA
ALTON
BAKE
Serrano Creek
LAKE FOREST
TRABUCO
San Diego Creek Reach 2
MUIRLANDS
SAN DIEGO
MOULTON
EL TORO
REGION 9

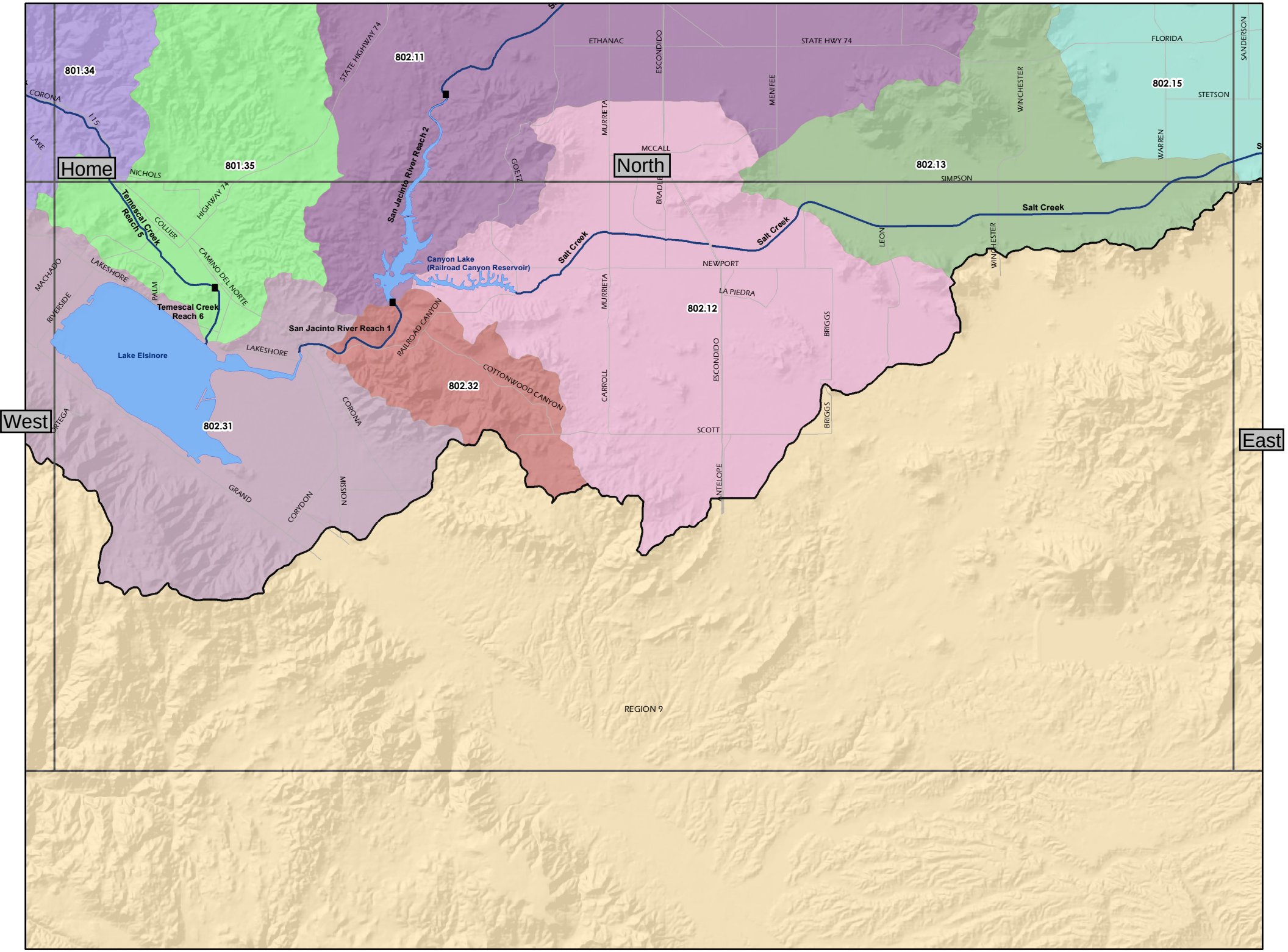
Home
North
West
East
801.34
801.35
802.11
802.12
802.13
802.15
802.31
802.32
CORONA
I 15
LAKE
NICHOLS
STATE HIGHWAY 74
HIGHWAY 74
COLLIER
CAMINO DEL NORTE
LAKESHORE
PALM
MACHADO
RIVERSIDE
ORTEGA
Temescal Creek Reach 5
Temescal Creek Reach 6
San Jacinto River Reach 2
San Jacinto River Reach 1
Canyon Lake (Railroad Canyon Reservoir)
Lake Elsinore
ETHANAC
ESCONDIDO
STATE HWY 74
MENIFEE
MURRIETA
GOETZ
MCCALL
BRADLEY
WINCHESTER
FLORIDA
SANDERSON
STETSON
WARREN
SIMPSON
LEON
Salt Creek
NEWPORT
LA PIEDRA
BRIGGS
CARROLL
PAILROAD CANYON
COTTONWOOD CANYON
SCOTT
ANTELOPE
CORONA
GRAND
CORYDON
MISSION
REGION 9

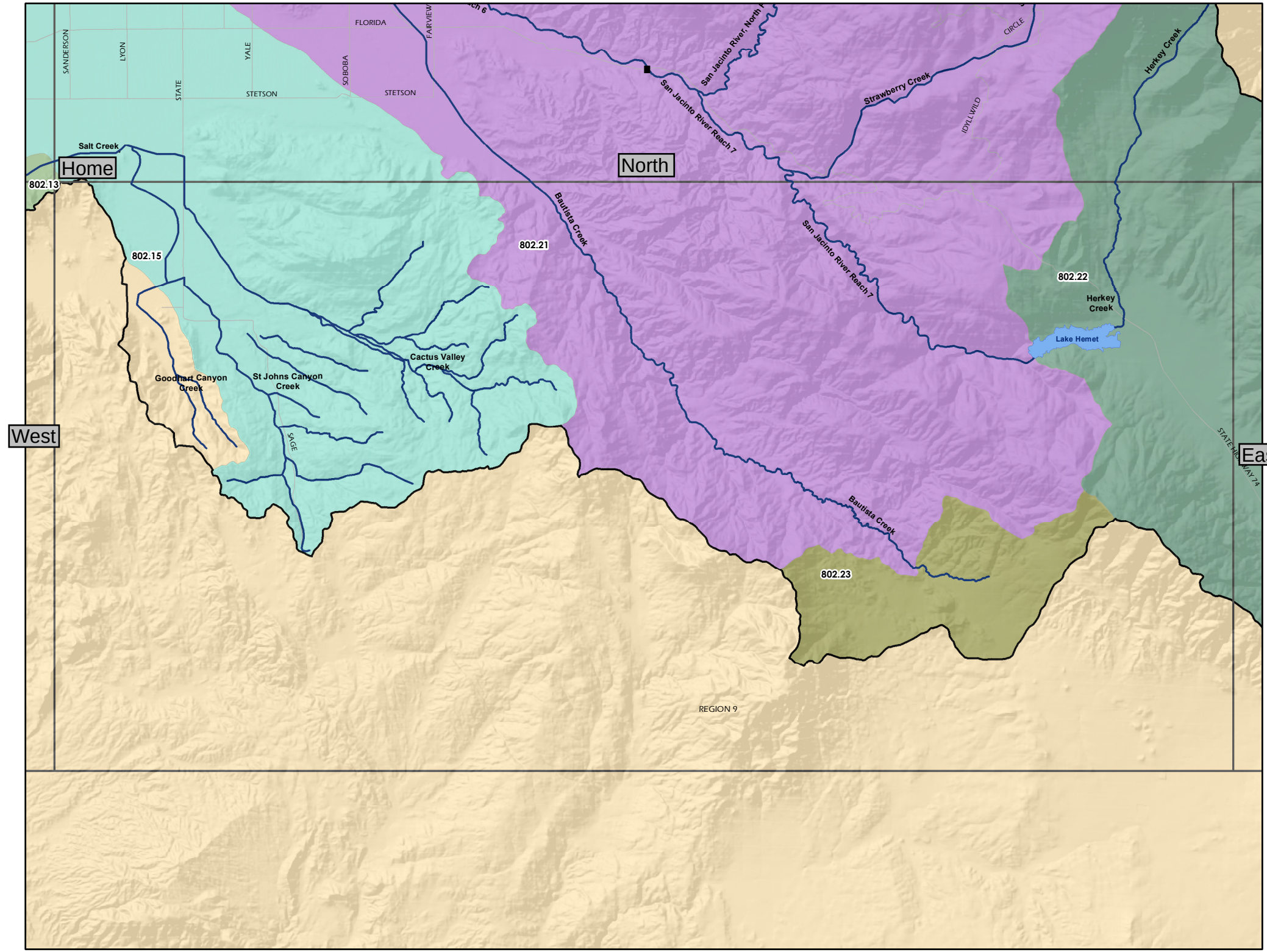
Home
North
West
East
802.13
802.15
802.21
802.22
802.23
Salt Creek
San Jacinto River Reach 7
San Jacinto River, North F
Strawberry Creek
Herkey Creek
Bautista Creek
Cactus Valley Creek
Goodhart Canyon Creek
St Johns Canyon Creek
Lake Hemet
FLORIDA
STETSON
SANDERSON
LYON
YALE
STATE
SOBOBA
FAIRVIEW
CIRCLE
IDYLLWILD
SAGE
STATE HIGHWAY 74
REGION 9

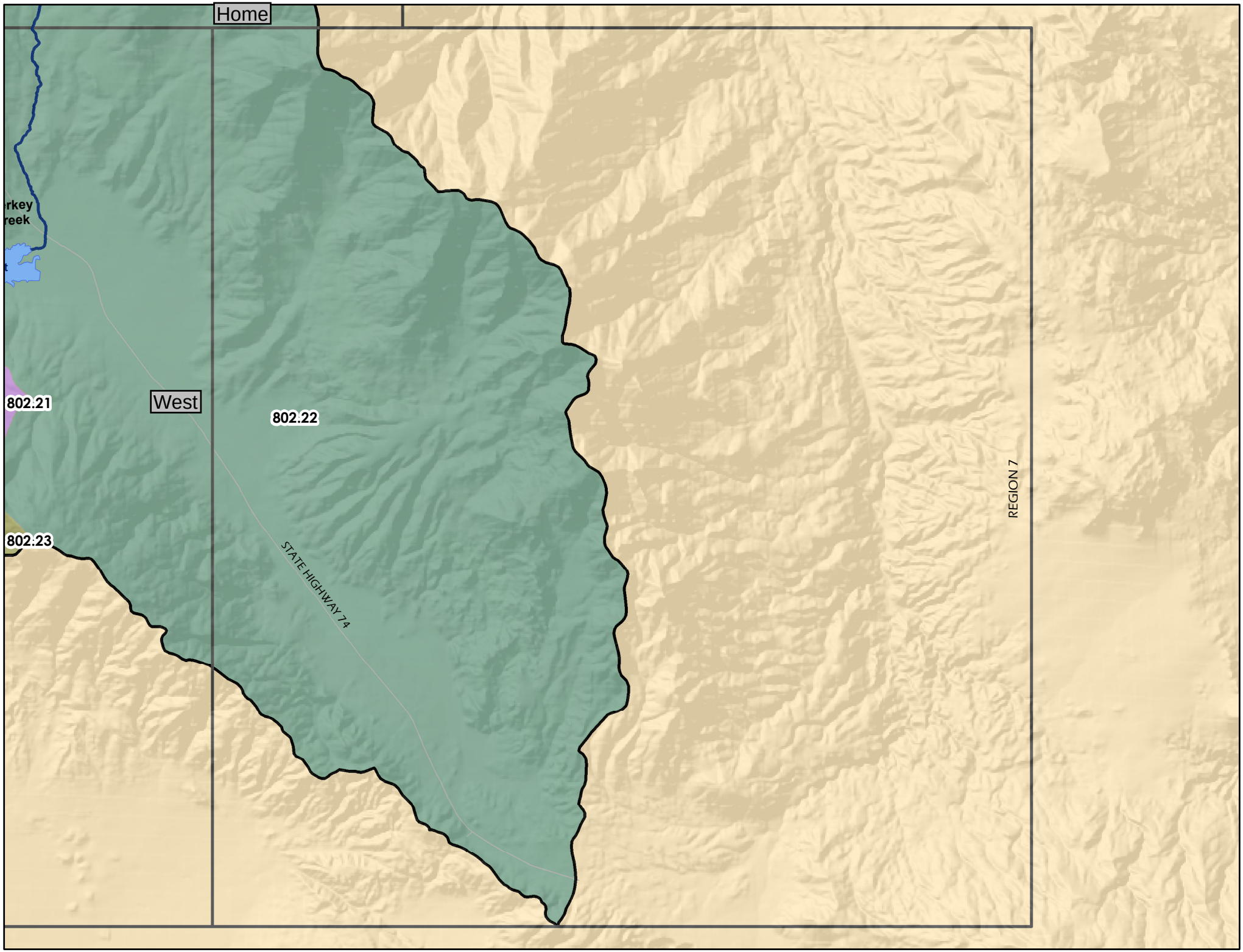
Home
West
802.21
802.22
802.23
STATE HIGHWAY 74
REGION 7

Home

TABLE OF CONTENTS

Waterbodies in Santa Ana Watershed (does not include GW Mgmt Zones)	Cell
Agua Chinon Wash	13, 17
Alder Creek	3, 6
Alger Creek	7
Aliso Creek	9
Ames Canyon Creek	2
Anaheim Bay - Outer Bay	12
Anaheim Bay - Seal Beach National Wildlife Refuge	12
Anaheim Lake	8
Angalls Creek	2
Angalls Creek	5
Anza Park Drain	9
Badger Canyon Creek	3
Bailey Canyon Creek	3
Baldwin Lake	4
Barton Creek	4
Bautista Creek	15, 19
Bear Creek	3, 4 ,6
Bedford Canyon Creek	13
Bee Canyon Wash	13, 16, 17
Big Bear Lake	4
Birch Creek	7
Black Mountain Creek	15
Black Star Creek	13
Bledsoe Gulch Creek	6
Bolsa Bay	12
Bonita Creek	16
Borea Canyon Creek	3, 6
Borrego Canyon Wash	16, 17
Breakneck Creek	3, 6
Bridal Veil Creek	7
Bull Creek	2
Cable Canyon Creek	2, 3, 6
Cactus Valley Creek	15, 19
Cajon Canyon Creek	1, 2, 3, 6
Camp Creek	7
Canyon Lake	14, 18
Carbon Canyon Creek	8, 12
Caribou Canyon Creek	4
Cascade Canyon Creek	2
Cedar Creek	2
Cherry Creek	2
Chino Creek Reach 1A	9

Home

Chino Creek Reach 1B	9
Chino Creek Reach 2	5, 9
Cienaga Seca Creek	4, 7
City Creek	3, 6
Cold Creek	7
Coldwater Canyon Creek	2
Coldwater Canyon Creek 1	13
Converse Creek	4
Coon Creek	7
Coyote Creek	8, 12
Crystal Creek	6
Cucamonga Creek Reach 1	5, 9
Cucamonga Creek Reach 2	2, 5
Dawson Canyon Creek	13
Day Canyon Creek	2, 5, 9
Deer Creek	2, 5
Deer Creek 1	4, 7
Demens Creek	2, 5
Devil Canyon Creek	3
Duncan Canyon Creek	2
East Etiwanda Creek	2, 5
East Fork, Kimbark Canyon Creek	2
East Twin Creek	3, 6
Elder Creek	6
Erwin Lake	4
Falling Rock Creek	2
Falls Creek	7
Fan Creek	2
Fish Creek	7
Forsee Creek	4, 7
Fredalba Creek	3, 6
Frog Creek	4, 7
Fuller Mill Creek	15
Glen Helen	2
Glen Martin Creek	7
Goodhart Canyon Creek	19
Government Creek	6
Green Canyon Creek	4
Green Creek	6, 7
Greenville Banning Channel Reach 1	16
Grout Creek	4
Hamilton Creek	4
Hatchery Creek	7
Heart Bar Creek	7

Home

Hemlock Creek	3, 6
Henderson Canyon Creek	2, 5
Herkey Creek	15, 19
Hicks Canyon Wash	12, 13
High Creek	7
Huntington Beach Wetlands	16
Icehouse Canyon Creek	2
Indian Creek	15
Irvine Lake	13
Jenks Lake	7
Johnson Creek	3
Juaro Canyon Creek	15
Keller Creek	3, 6
Kerkhoff Creek	2
Kilpecker Creek	4, 7
Kimbark Canyon Creek	2
Knickerbocker Creek Reach 1	4
Knickerbocker Creek Reach 2	4
Ladd Creek	13
Laguna Canyon Wash	16
Lake Elsinore	18
Lake Evans	9
Lake Evans	10
Lake Fulmor	15
Lake Hemet	19
Lake Mathews	13
Lake Norconian	9
Lake Perris	10, 14
Lee Lake	13
Little Mill Creek	3, 6
Little San Gorgonio Creek	7, 11
Little Sand Canyon Creek	3, 6
Logan Creek	15
Lost Creek	4, 7
Lower Newport Bay	16
Lytle Creek (South,Middle,North Forks)	2, 5, 6
Meadow Creek	4
Metcalf Creek	4
Meyer Canyon Creek	3
Mile Creek	4
Mill Creek (Prado Area)	9
Mill Creek Reach 1	6
Mill Creek Reach 2	6, 7
Minnelusa Creek	4

Home

Mockingbird Reservoir	9
Momyer Creek	7
Monkeyface Creek	7
Monroe Canyon Creek	3, 6
Mountain Home Creek	7
Mountain Home Creek, East Fork	7
Mystic Lake	10
Newport Slough	16
North Creek	4
Oak Cove Creek	7
Oak Creek	6
Oak Creek 1	7
Oak Glen Creek	6, 7, 10
Peters Canyon Reservoir	12
Peters Canyon Wash	12, 16
Plunge Creek	3, 6
Poligue Creek	4
Poppet Creek	15
Potato Canyon Creek	7
Potrero Creek	11, 15
Prado Basin Management Zone	9
Rathbone (Rathbun) Creek	4
Rattlesnake Canyon Wash	12, 13
Rattlesnake Creek	7
Rattlesnake Creek 1	4
Rattlesnake Reservoir	13
Red Ant Creek	4
Round Cienaga Creek	4, 7
Salt Creek	14, 15, 18
San Antonio Creek	2, 5
San Diego Creek Reach 1	16
San Diego Creek Reach 2	16, 17
San Jacinto River Reach 1	18
San Jacinto River Reach 2	14, 18
San Jacinto River Reach 3	14
San Jacinto River Reach 4	14, 15
San Jacinto River Reach 5	15
San Jacinto River Reach 6	15
San Jacinto River Reach 7	15, 19
San Jacinto River, North Fork	15
San Jacinto Wildlife Preserve	10, 11, 14, 15
San Joaquin Freshwater Marsh	16
San Sevaine Creek	2, 5, 9
San Timoteo Creek Reach 1A	6

Home

San Timoteo Creek Reach 1B	6
San Timoteo Creek Reach 2	6, 10
San Timoteo Creek Reach 3	10, 11
Sand Canyon Reservoir	16
Sand Canyon Wash	16
Sand Creek	4
Santa Ana River Reach 1	12, 16
Santa Ana River Reach 2	8, 9, 12
Santa Ana River Reach 3	9
Santa Ana River Reach 4	6, 9, 10
Santa Ana River Reach 5	6
Santa Ana River Reach 6	4, 6, 7
Santa Ana River Salt Marsh	16
Santa Ana-Delhi Channel Reach 1	16
Santa Ana-Delhi Channel Reach 2	12, 16
Santiago Creek Reach 1	12, 13
Santiago Creek Reach 2	13
Santiago Creek Reach 3	13
Santiago Creek Reach 4	13, 17
Sawmill Canyon Creek	4
Schneider Creek	7
Serrano Creek	17
Shay Creek	4
Shay Meadows	4
Siberia Creek	3, 4
Silverado Creek	13
Siphon Reservoir	13
Skinner Creek	7
Slide Creek	7
Slide Creek 1	3, 4
Snow Creek	7
St Johns Canyon Creek	15, 19
Staircase Creek	4
Stanfield Marsh	4
Stoddard Canyon Creek	2
Stone Creek	15
Strawberry Creek	3
Strawberry Creek 1	15
Summit Creek	4
Sunnyslope Channel	9
Sunset Bay - Huntington Harbor	12
Telegraph Canyon Creek	2
Temescal Creek Reach 1A	9
Temescal Creek Reach 1B	9

Home

Temescal Creek Reach 2	9, 13
Temescal Creek Reach 3	13
Temescal Creek Reach 4	13
Temescal Creek Reach 5	13, 14, 18
Temescal Creek Reach 6	18
Tequesquite Arroyo (Sycamore Creek)	9, 10
Thorpe Creek	2, 5
Tidal Prism of GreenvilleBanning Channel	16
Tidal Prism of San Gabriel River	12
Tidal Prism of Santa Ana River	16
Tidal Prism of Santa Ana-Delhi Channel	16
Upper Newport Bay	16
Vivian Creek	7
Warm Springs Canyon	6
Waterman Canyon Creek	3, 6
West Fork Cable Canyon Creek	3
Wild Horse Creek	4, 7
Yucaipa Creek	10, 11