Regional Water Quality Control Board

Region 8 Basin Plan map - WBD HU 12

To navigate, click an individual cell to view an area in more detail.
Once navigating, use buttons (ie HOME, NORTH, etc) to move from place to place.
To view Table of Contents, click here

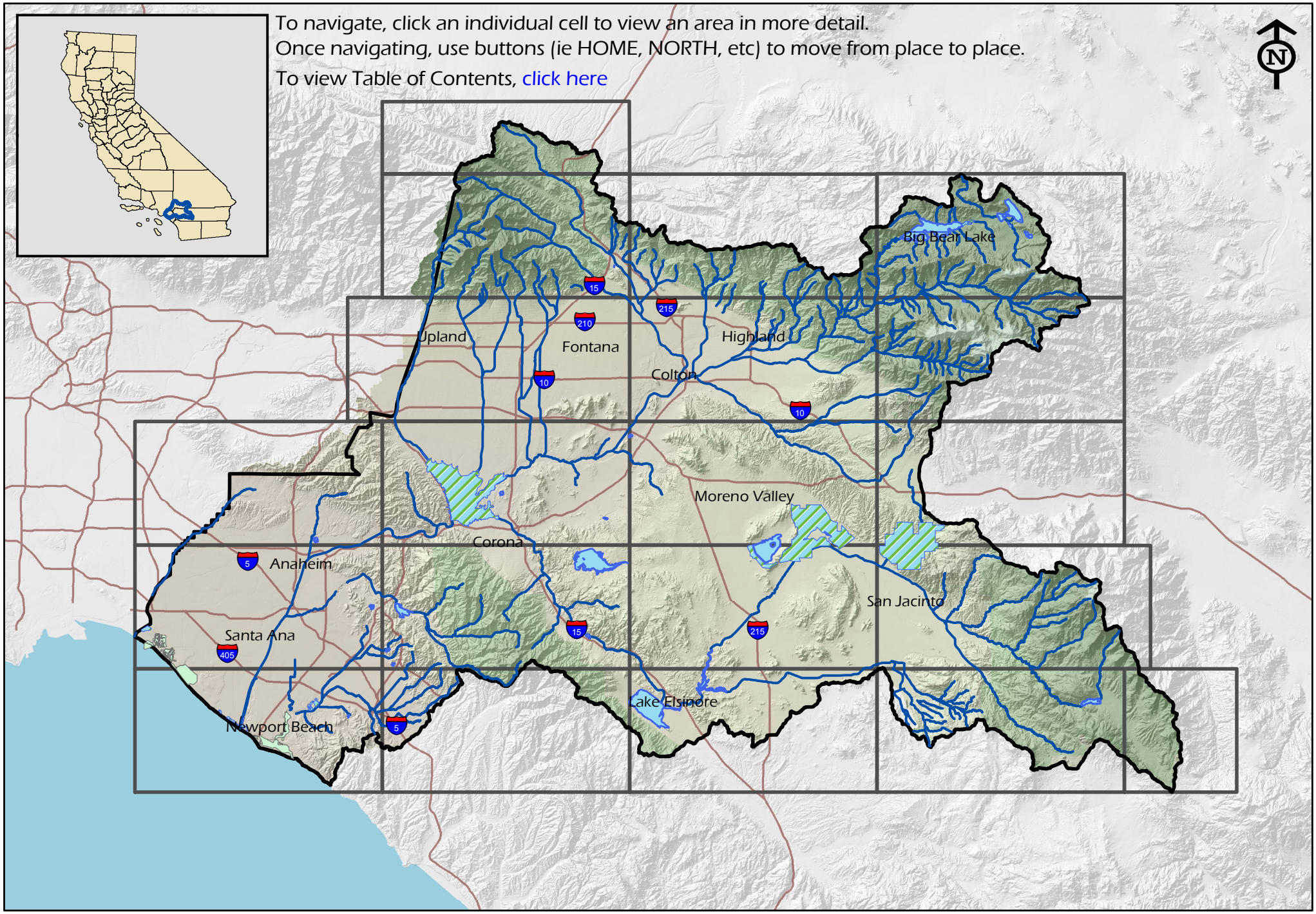

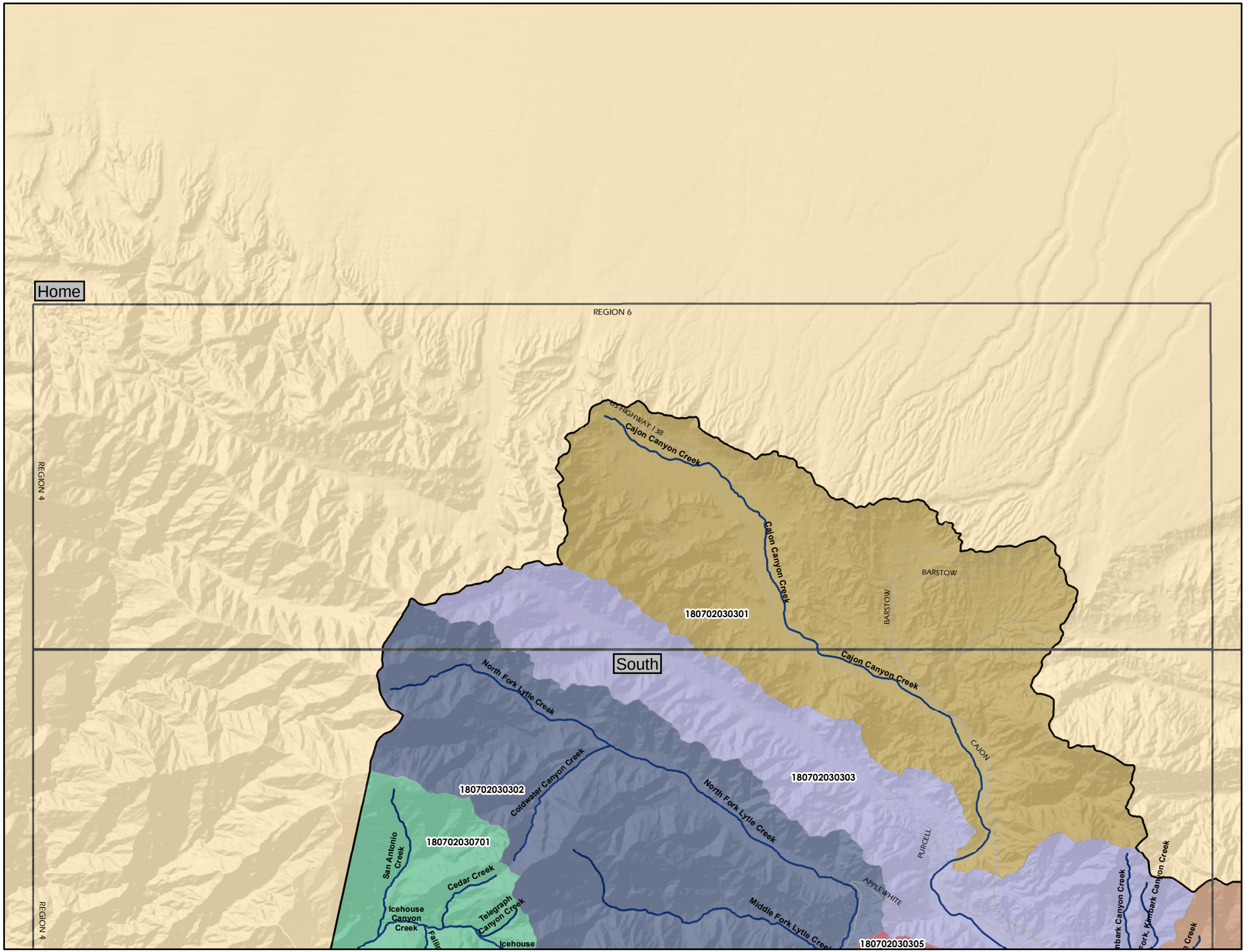
Home
REGION 6
REGION 4
US HIGHWAY 138
Cajon Canyon Creek
Cajon Canyon Creek
BARSTOW
BARSTOW
180702030301
South
Cajon Canyon Creek
North Fork Lytle Creek
CAJON
Coldwater Canyon Creek
180702030303
180702030302
North Fork Lytle Creek
PURCELL
San Antonio Creek
180702030701
Cedar Creek
APPLEWHITE
Icehouse Canyon Creek
Telegraph Canyon Creek
Middle Fork Lytle Creek
Icehouse
180702030305
REGION 4

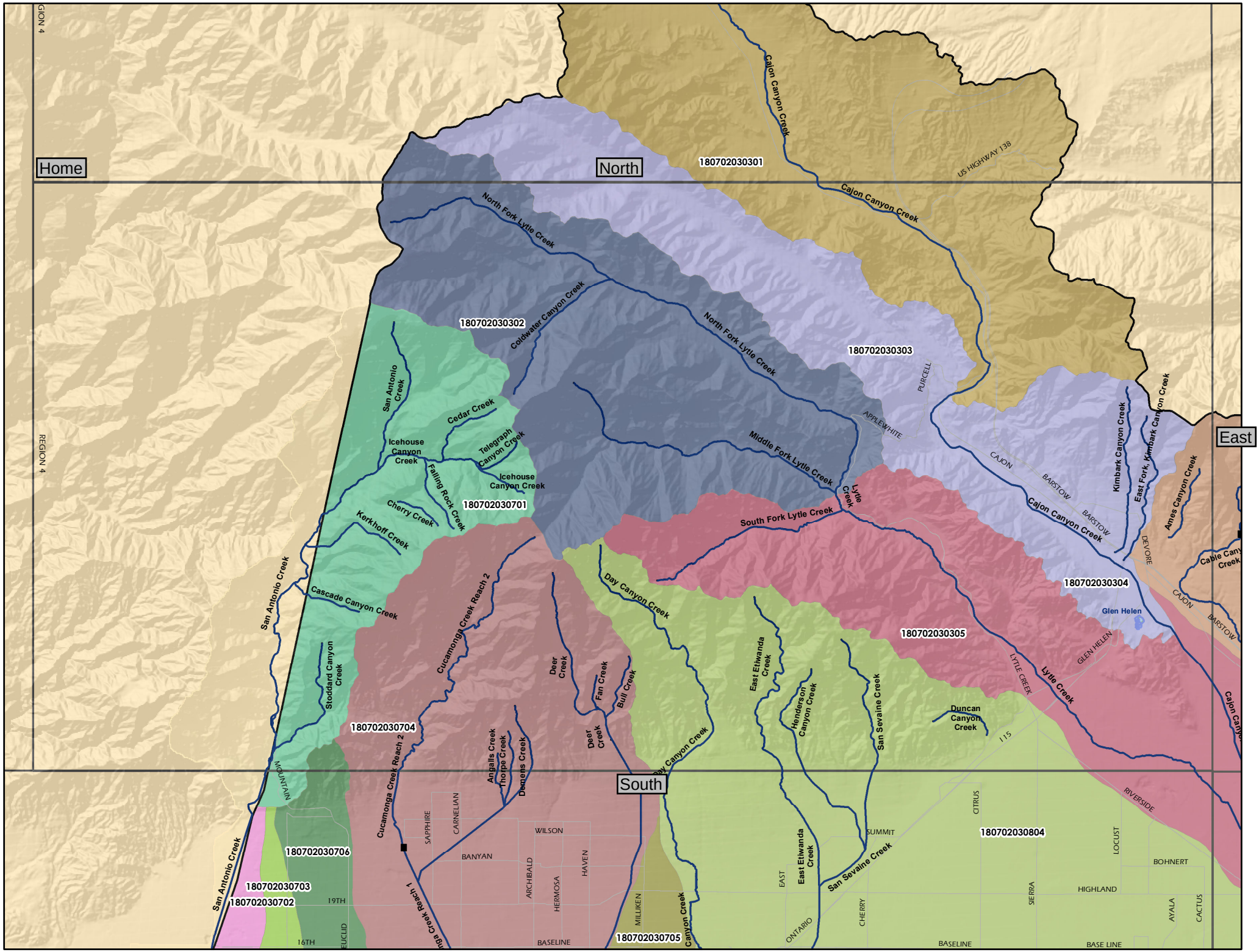
Home
North
East
South
REGION 4
REGION 4
180702030301
180702030302
180702030303
180702030304
180702030305
180702030701
180702030704
180702030706
180702030703
180702030702
180702030705
180702030804
Cajon Canyon Creek
North Fork Lytle Creek
Coldwater Canyon Creek
Middle Fork Lytle Creek
South Fork Lytle Creek
Lytle Creek
San Antonio Creek
Cedar Creek
Icehouse Canyon Creek
Telegraph Canyon Creek
Falling Rock Creek
Cherry Creek
Kerkhoff Creek
Cascade Canyon Creek
Stoddard Canyon Creek
Cucamonga Creek Reach 2
Cucamonga Creek Reach 1
Deer Creek
Fan Creek
Bull Creek
Day Canyon Creek
Angalls Creek
Thorpe Creek
Duncans Creek
East Etiwanda Creek
Henderson Canyon Creek
San Sevaine Creek
Duncan Canyon Creek
Kimbark Canyon Creek
East Fork, Kimbark Canyon Creek
Ames Canyon Creek
Glen Helen
US HIGHWAY 138
PURCELL
APPLEWHITE
CAJON
BARSTOW
DEVORE
GLEN HELEN
LYTLE CREEK
RIVERSIDE
CITRUS
SUMMIT
LOCUST
BOHNERT
HIGHLAND
SIERRA
AYALA
CACTUS
CHERRY
ONTARIO
EAST
BASELINE
BASE LINE
MILLIKEN
HAVEN
HERMOSA
ARCHIBALD
WILSON
BANYAN
CARNELIAN
SAPPHIRE
MOUNTAIN
EUCLID
16TH
19TH
115

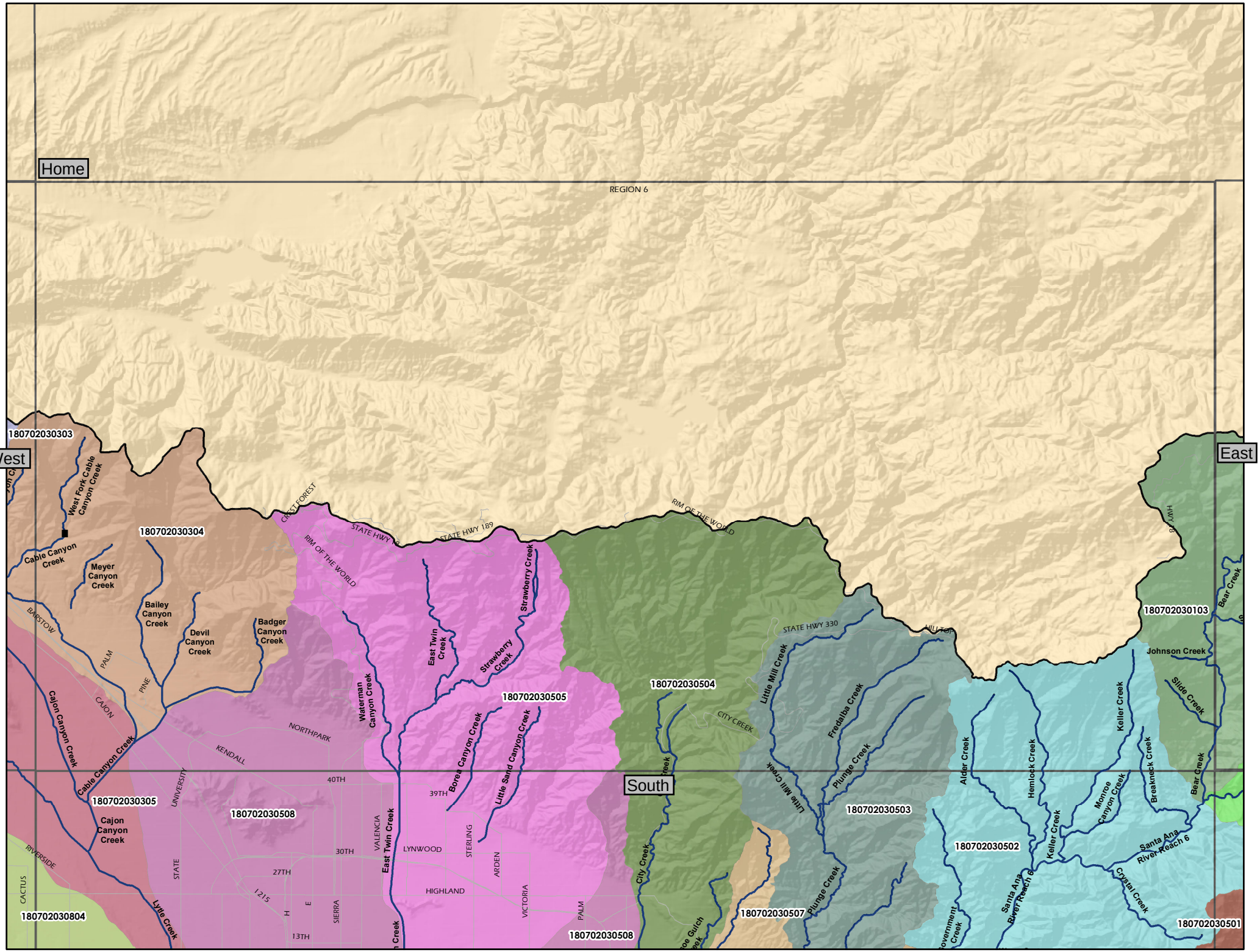
Home
REGION 6
West
East
South
180702030303
West Fork Cable Canyon Creek
Cable Canyon Creek
180702030304
Meyer Canyon Creek
Bailey Canyon Creek
Devil Canyon Creek
Badger Canyon Creek
BARSTOW
PALM
PINE
CAJON
Cajon Canyon Creek
Cable Canyon Creek
180702030305
Cajon Canyon Creek
RIVERSIDE
CACTUS
180702030804
Lytle Creek
STATE
UNIVERSITY
KENDALL
NORTHPARK
40TH
39TH
30TH
27TH
1215
13TH
180702030508
VALENCIA
SIERRA
East Twin Creek
Waterman Canyon Creek
CREST FOREST
STATE HWY 18
STATE HWY 189
RIM OF THE WORLD
East Twin Creek
Strawberry Creek
Strawberry Creek
Borea Canyon Creek
Little Sand Canyon Creek
180702030505
LYNWOOD
STERLING
ARDEN
HIGHLAND
VICTORIA
PALM
180702030508
180702030504
City Creek
CITY CREEK
STATE HWY 330
HILLTOP
Little Mill Creek
Little Mill Creek
Fredalba Creek
Plunge Creek
Plunge Creek
180702030503
180702030507
Alder Creek
Hemlock Creek
Keller Creek
Keller Creek
Monroe Canyon Creek
Breakneck Creek
Bear Creek
Bear Creek
Slide Creek
Johnson Creek
180702030103
180702030502
Santa Ana River Reach 6
Santa Ana River Reach 6
Crystal Creek
180702030501

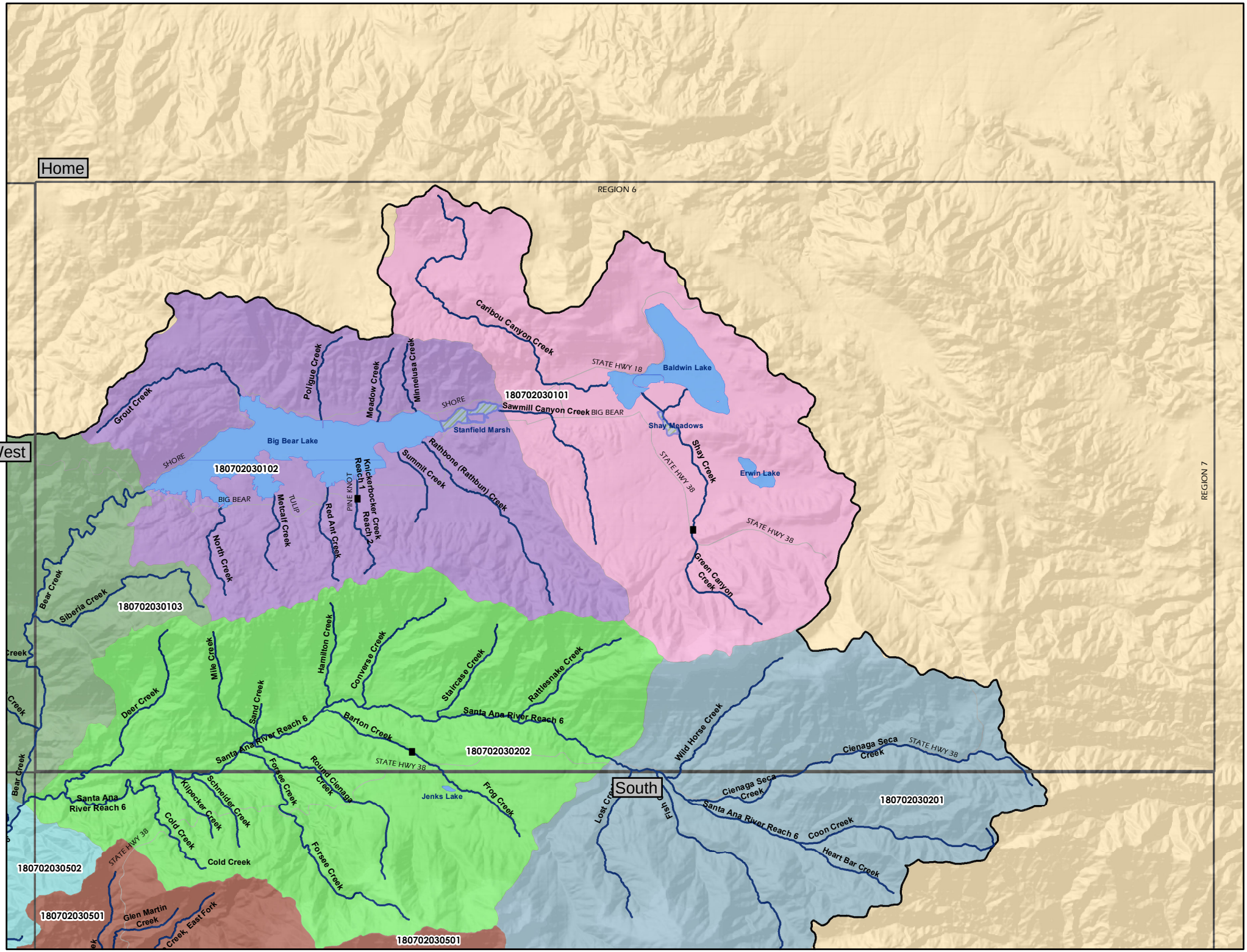
Home
West
South
REGION 6
REGION 7
Caribou Canyon Creek
STATE HWY 18
Baldwin Lake
Shay Meadows
Shay Creek
STATE HWY 38
Erwin Lake
Green Canyon Creek
180702030101
Sawmill Canyon Creek
BIG BEAR
Stanfield Marsh
SHORE
Big Bear Lake
Grout Creek
Poligue Creek
Meadow Creek
Minnelusa Creek
Rathbone (Rathbun) Creek
Summit Creek
Knickerbocker Creek Reach 1
Knickerbocker Creek Reach 2
PINE KNOT
Red Ant Creek
Metcalf Creek
TULIP
North Creek
180702030102
Bear Creek
Siberia Creek
180702030103
Mile Creek
Sand Creek
Deer Creek
Hamilton Creek
Converse Creek
Staircase Creek
Rattlesnake Creek
Santa Ana River Reach 6
Barton Creek
180702030202
Wild Horse Creek
Cienaga Seca Creek
Round Cienaga Creek
Forsee Creek
Schneider Creek
Kilpecker Creek
Cold Creek
Jenks Lake
Frog Creek
Lost Creek
Fish Creek
Coon Creek
Heart Bar Creek
180702030201
180702030502
180702030501
Glen Martin Creek
Creek, East Fork

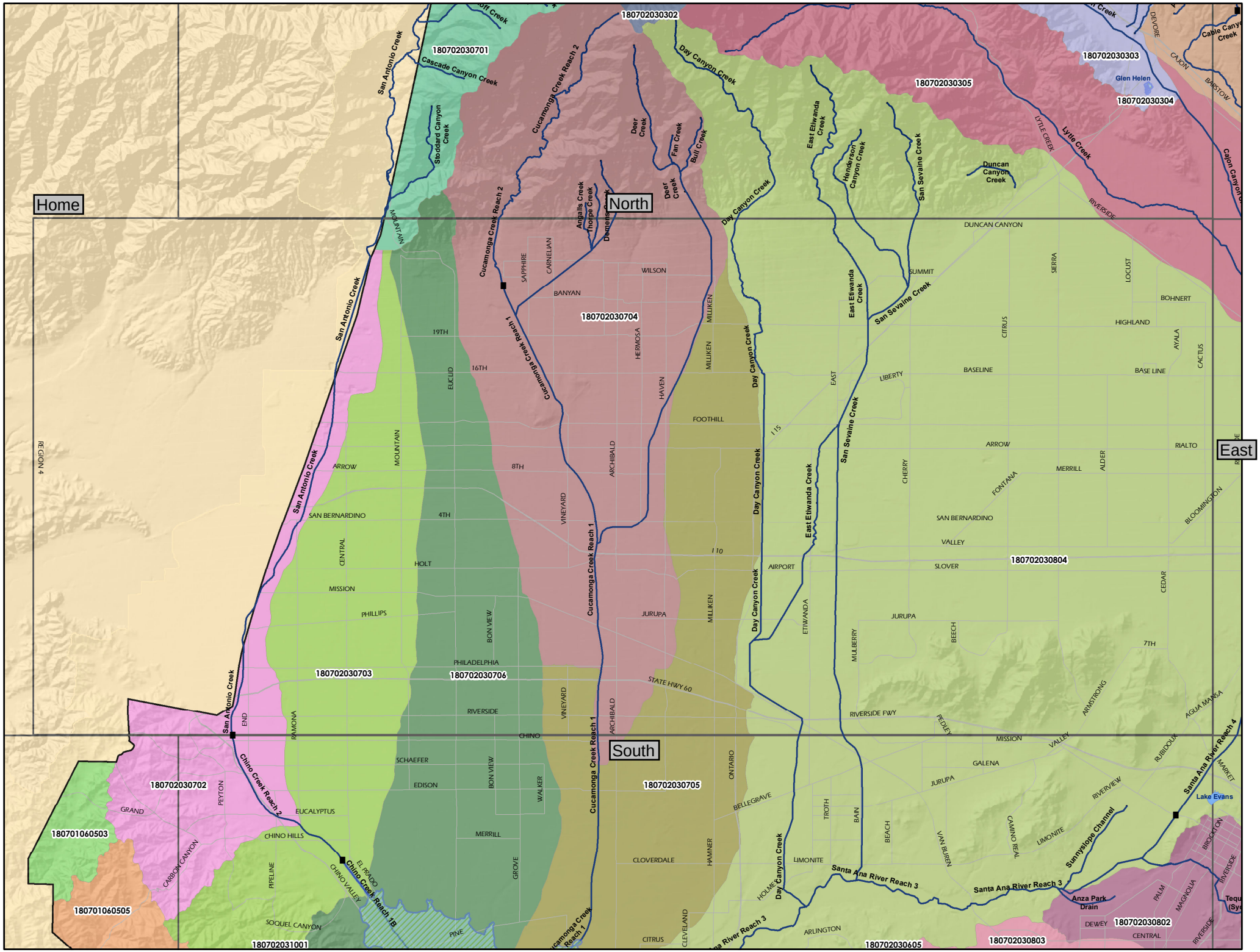

Home
North
East
South
180702030302
180702030701
180702030303
180702030305
180702030304
180702030704
180702030804
180702030703
180702030706
180702030702
180702030705
180701060503
180701060505
180702031001
180702030605
180702030803
180702030802
San Antonio Creek
Cascade Canyon Creek
Stoddard Canyon Creek
Cucamonga Creek Reach 2
Cucamonga Creek Reach 1
Cucamonga Creek Reach 1B
Day Canyon Creek
East Etiwanda Creek
Henderson Canyon Creek
San Sevaine Creek
Duncan Canyon Creek
Lytle Creek
Cajon Canyon Creek
Glen Helen
Cable Canyon Creek
Deer Creek
Fan Creek
Bull Creek
Angalls Creek
Thorpe Creek
Demens Creek
Chino Creek Reach 2
Chino Creek Reach 1B
Santa Ana River Reach 3
Santa Ana River Reach 4
Sunnyslope Channel
Anza Park Drain
Lake Evans
REGION 4
DUNCAN CANYON
SUMMIT
WILSON
BANYAN
SAPPHIRE
CARNELIAN
MOUNTAIN
19TH
16TH
EUCLID
HERMOSA
HAVEN
MILLIKEN
FOOTHILL
I 15
I 10
ARROW
8TH
ARCHIBALD
VINEYARD
SAN BERNARDINO
4TH
CENTRAL
HOLT
MISSION
PHILLIPS
BON VIEW
PHILADELPHIA
JURUPA
STATE HWY 60
RIVERSIDE
CHINO
END
RAMONA
SCHAEFER
EDISON
WALKER
EUCALYPTUS
CHINO HILLS
MERRILL
GROVE
PEYTON
GRAND
CARBON CANYON
PIPELINE
EL PRADO
CHINO VALLEY
SOQUEL CANYON
PINE
CLOVERDALE
HAMNER
ONTARIO
BELLEGRAVE
CITRUS
CLEVELAND
ARLINGTON
HOLMES
LIMONITE
TROTH
BAIN
BEACH
VAN BUREN
CAMINO REAL
LIMONITE
RIVERVIEW
RUBIDOUX
MARKET
BROCKTON
PALM
MAGNOLIA
DEWEY
CENTRAL
RIVERSIDE
ETIWANDA
AIRPORT
MULBERRY
BEECH
CHERRY
FONTANA
MERRILL
ALDER
RIALTO
BLOOMINGTON
CEDAR
SLOVER
VALLEY
ARMSTRONG
AGUA MANSA
RIVERSIDE FWY
PEDLEY
MISSION
VALLEY
GALENA
JURUPA
LIBERTY
BASELINE
BASE LINE
CITRUS
SIERRA
LOCUST
BOHNERT
HIGHLAND
AYALA
CACTUS
DEVORE
CAJON
BARSTOW

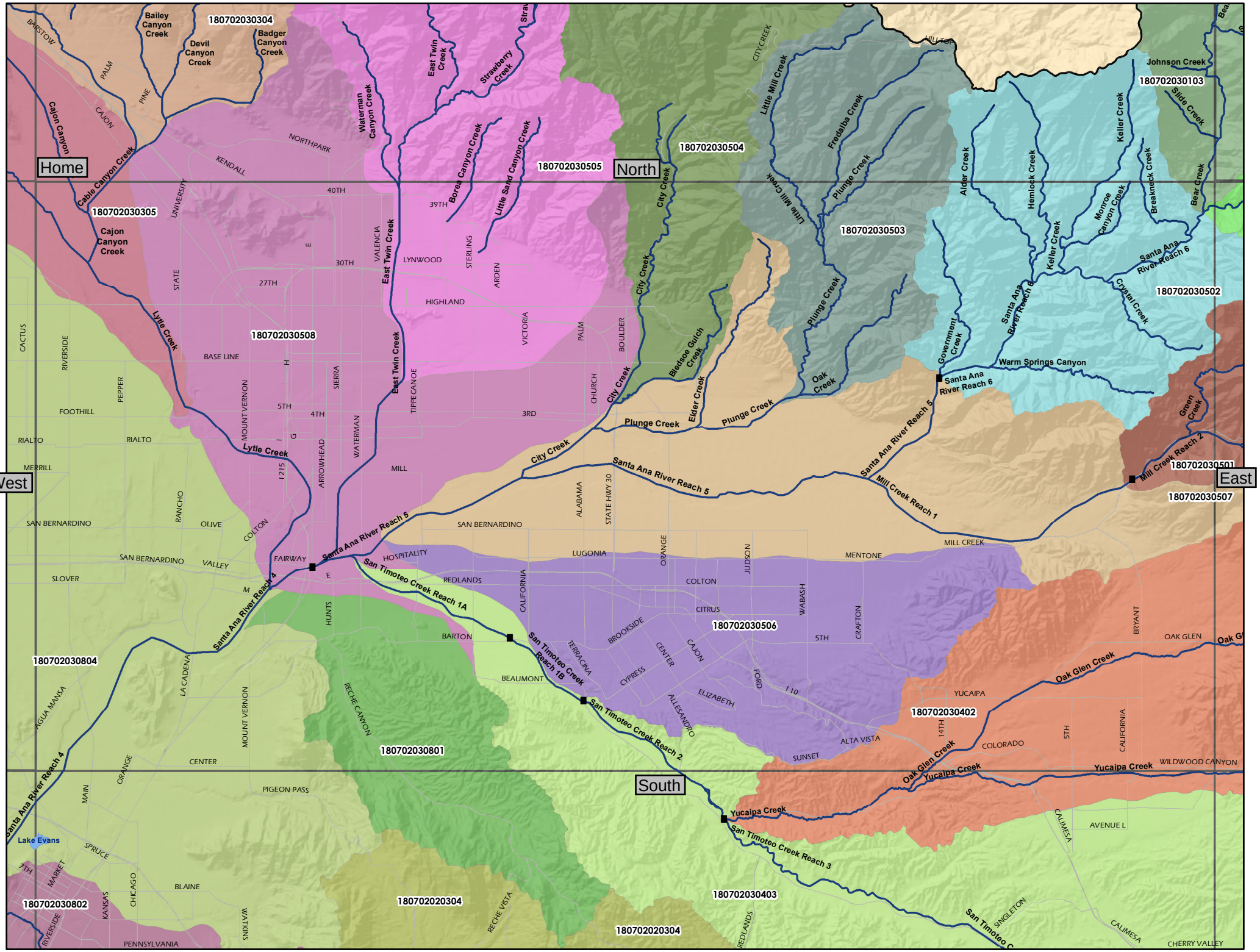

Home
North
West
East
South
180702030304
180702030305
180702030508
180702030505
180702030504
180702030503
180702030502
180702030501
180702030507
180702030506
180702030402
180702030801
180702030804
180702030802
180702020304
180702020304
180702030403
Bailey Canyon Creek
Devil Canyon Creek
Badger Canyon Creek
Cajon Canyon
Cable Canyon Creek
Cajon Canyon Creek
Waterman Canyon Creek
East Twin Creek
Strawberry Creek
Borea Canyon Creek
Little Sand Canyon Creek
City Creek
Little Mill Creek
Fredalba Creek
Plunge Creek
Alder Creek
Hemlock Creek
Keller Creek
Monroe Canyon Creek
Breakneck Creek
Bear Creek
Johnson Creek
Slide Creek
Santa Ana River Reach 6
Crystal Creek
Government Creek
Warm Springs Canyon
Oak Creek
Elder Creek
Bledsoe Gulch Creek
Lytle Creek
Santa Ana River Reach 5
Santa Ana River Reach 4
Mill Creek Reach 1
Mill Creek Reach 2
Green Creek
San Timoteo Creek Reach 1A
San Timoteo Creek Reach 1B
San Timoteo Creek Reach 2
San Timoteo Creek Reach 3
Yucaipa Creek
Oak Glen Creek
Lake Evans
BARSTOW
PALM
PINE
CAJON
NORTHPARK
KENDALL
UNIVERSITY
STATE
40TH
39TH
30TH
27TH
VALENCIA
LYNWOOD
STERLING
ARDEN
HIGHLAND
VICTORIA
PALM
BOULDER
CHURCH
BASE LINE
SIERRA
TIPPECANOE
3RD
5TH
4TH
MOUNT VERNON
WATERMAN
ARROWHEAD
MILL
CACTUS
RIVERSIDE
PEPPER
FOOTHILL
RIALTO
MERRILL
RANCHO
OLIVE
COLTON
SAN BERNARDINO
VALLEY
SLOVER
FAIRWAY
HOSPITALITY
REDLANDS
LUGONIA
ALABAMA
STATE HWY 30
ORANGE
JUDSON
MENTONE
MILL CREEK
CALIFORNIA
WABASH
CRAFTON
CITRUS
BROOKSIDE
CENTER
CAJON
TERRACINA
CYPRESS
ELIZABETH
ALLESANDRO
FORD
I 10
5TH
BARTON
BEAUMONT
HUNTS
RECHE CANYON
LA CADENA
AGUA MANSA
CENTER
PIGEON PASS
MAIN
SPRUCE
7TH
MARKET
KANSAS
CHICAGO
BLAINE
WATKINS
PENNSYLVANIA
RIVERSIDE
RECHE VISTA
REDLANDS
SUNSET
ALTA VISTA
YUCAIPA
14TH
COLORADO
5TH
CALIFORNIA
BRYANT
OAK GLEN
WILDWOOD CANYON
CALIMESA
AVENUE L
SINGLETON
CHERRY VALLEY

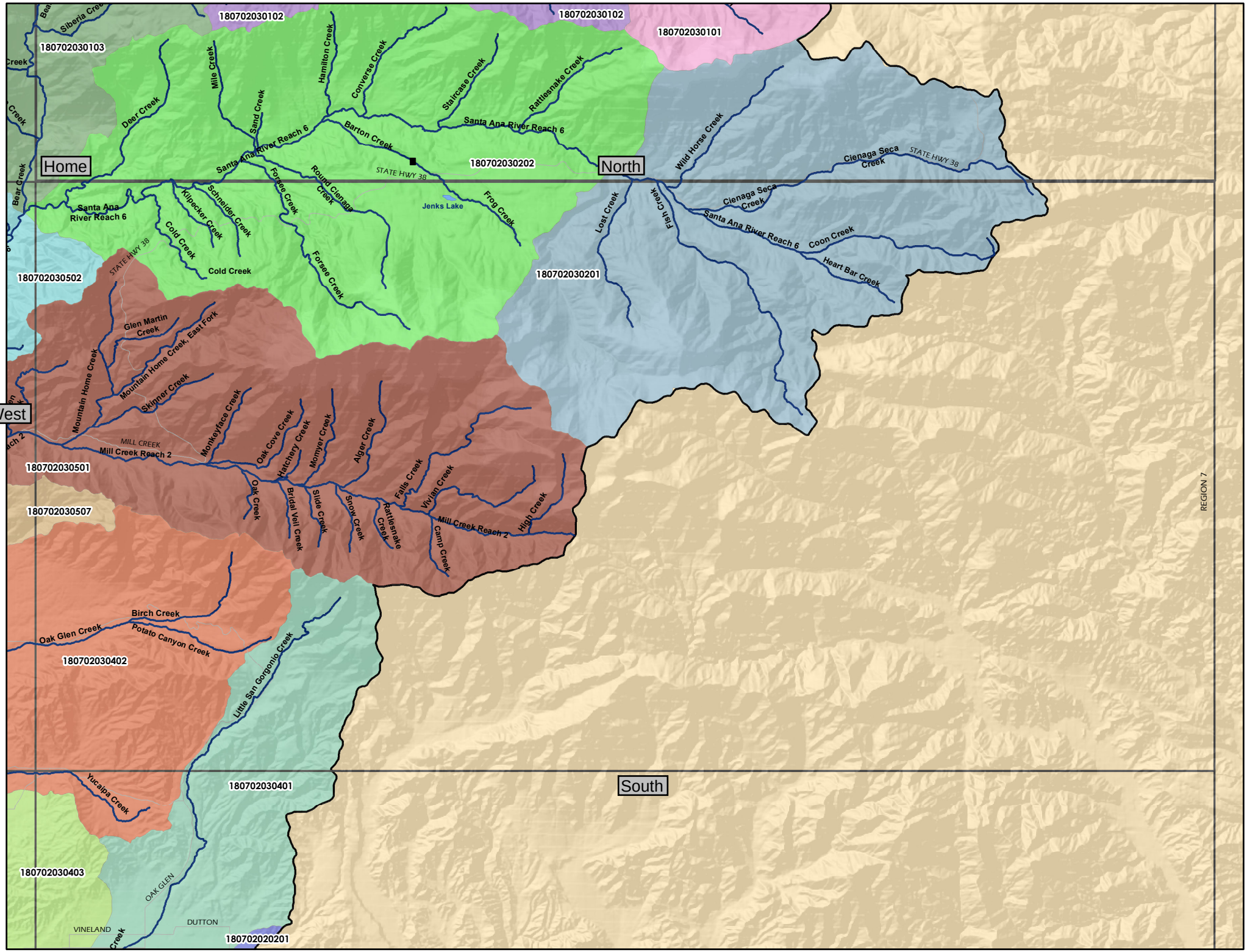
Home
North
West
South
REGION 7
180702030102
180702030101
180702030103
180702030202
180702030201
180702030502
180702030501
180702030507
180702030402
180702030401
180702030403
180702020201
Siberia Creek
Bear Creek
Deer Creek
Mile Creek
Sand Creek
Hamilton Creek
Converse Creek
Staircase Creek
Rattlesnake Creek
Barton Creek
Santa Ana River Reach 6
Wild Horse Creek
Cienaga Seca Creek
STATE HWY 38
Jenks Lake
Frog Creek
Round Cienaga Creek
Forsee Creek
Schneider Creek
Kilpecker Creek
Cold Creek
Lost Creek
Fish Creek
Coon Creek
Heart Bar Creek
Glen Martin Creek
Mountain Home Creek, East Fork
Mountain Home Creek
Skinner Creek
Monkeyface Creek
MILL CREEK
Mill Creek Reach 2
Oak Cove Creek
Hatchery Creek
Momyer Creek
Alger Creek
Oak Creek
Bridal Veil Creek
Slide Creek
Snow Creek
Falls Creek
Vivian Creek
Rattlesnake Creek
Camp Creek
High Creek
Birch Creek
Oak Glen Creek
Potato Canyon Creek
Little San Gorgonio Creek
Yucaipa Creek
OAK GLEN
DUTTON
VINELAND

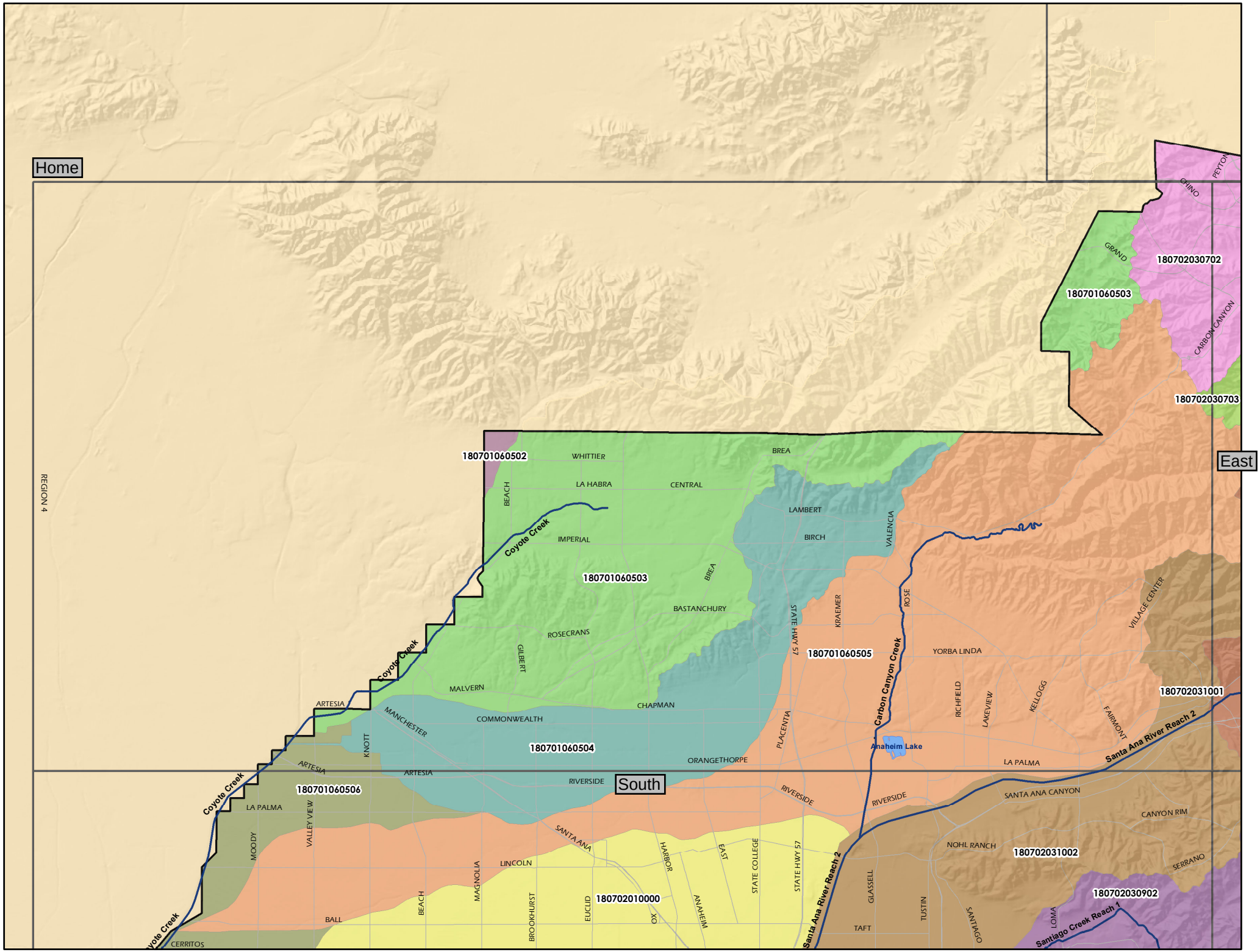
Home
East
South
REGION 4
180702030702
180701060503
180702030703
180701060502
180701060503
180701060505
180701060504
180701060506
180702031001
180702031002
180702010000
180702030902
Coyote Creek
Carbon Canyon Creek
Santa Ana River Reach 2
Santiago Creek Reach 1
Anaheim Lake
WHITTIER
LA HABRA
CENTRAL
BREA
LAMBERT
BIRCH
IMPERIAL
BASTANCHURY
ROSECRANS
MALVERN
CHAPMAN
COMMONWEALTH
ORANGETHORPE
RIVERSIDE
YORBA LINDA
LA PALMA
SANTA ANA CANYON
CANYON RIM
NOHL RANCH
SERRANO
ARTESIA
SANTA ANA
LINCOLN
BALL
CERRITOS
TAFT
BEACH
GILBERT
KNOTT
MANCHESTER
MOODY
VALLEY VIEW
MAGNOLIA
BROOKHURST
EUCLID
HARBOR
ANAHEIM
EAST
STATE COLLEGE
STATE HWY 57
PLACENTIA
KRAEMER
VALENCIA
ROSE
RICHFIELD
LAKEVIEW
KELLOGG
FAIRMONT
VILLAGE CENTER
GLASSELL
TUSTIN
SANTIAGO
LOMA
GRAND
CHINO
PEYTON
CARBON CANYON

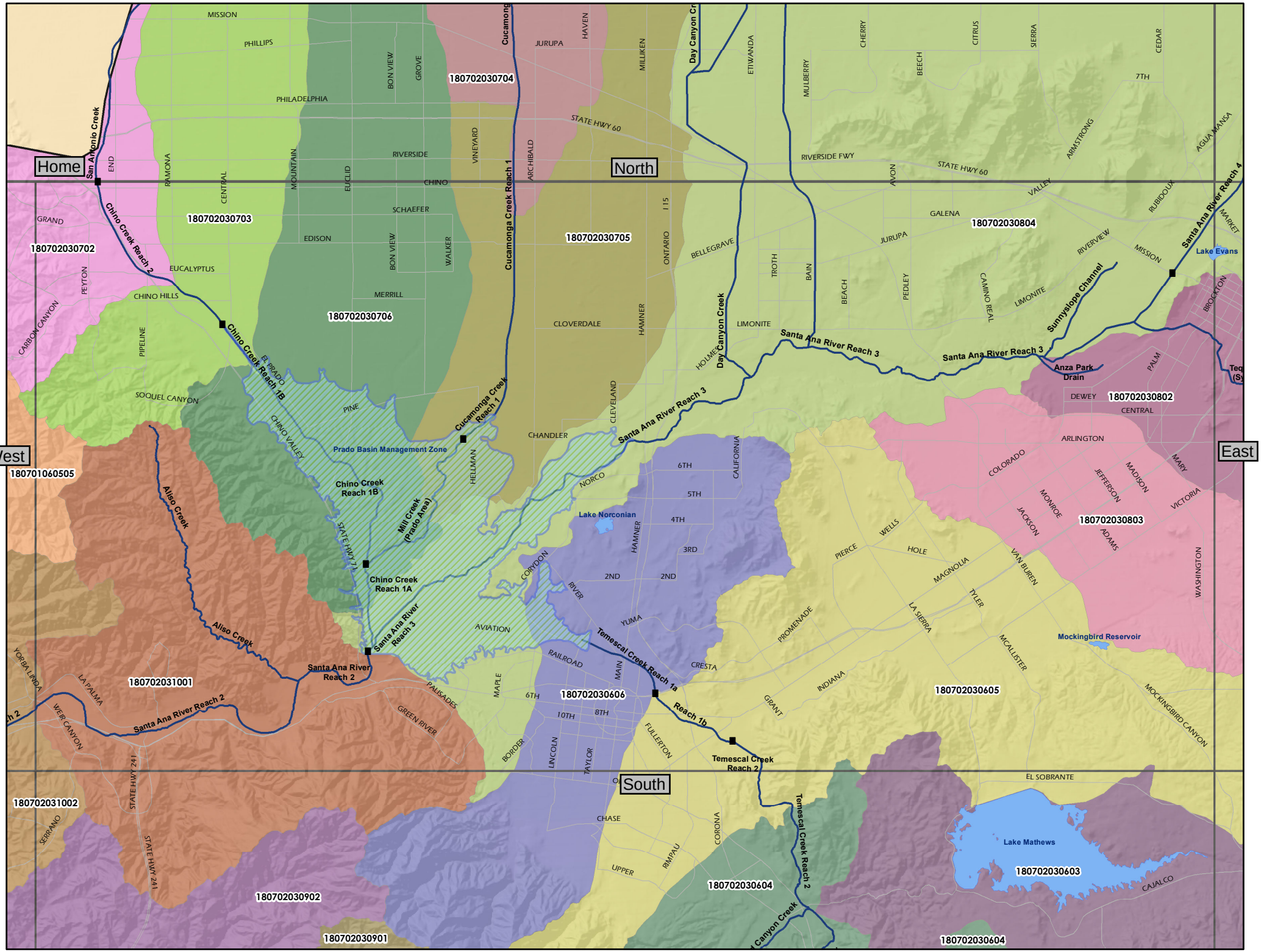

Home
North
West
East
South
180702030704
180702030703
180702030702
180702030706
180702030705
180702030804
180702030802
180702030803
180702030605
180702030606
180702031001
180702031002
180702030902
180702030901
180702030604
180702030603
180701060505
Cucamonga Creek Reach 1
Cucamonga Creek Reach 1B
Chino Creek Reach 2
Chino Creek Reach 1B
Chino Creek Reach 1A
Santa Ana River Reach 3
Santa Ana River Reach 2
Santa Ana River Reach 4
Day Canyon Creek
Sunnyslope Channel
Anza Park Drain
Lake Evans
Lake Norconian
Mockingbird Reservoir
Lake Mathews
Temescal Creek Reach 1a
Temescal Creek Reach 2
Aliso Creek
Mill Creek (Prado Area)
Prado Basin Management Zone
San Antonio Creek
Temescal Creek Reach 1b
Temescal Creek Reach 2
Canyon Creek
STATE HWY 60
STATE HWY 71
STATE HWY 241
RIVERSIDE FWY

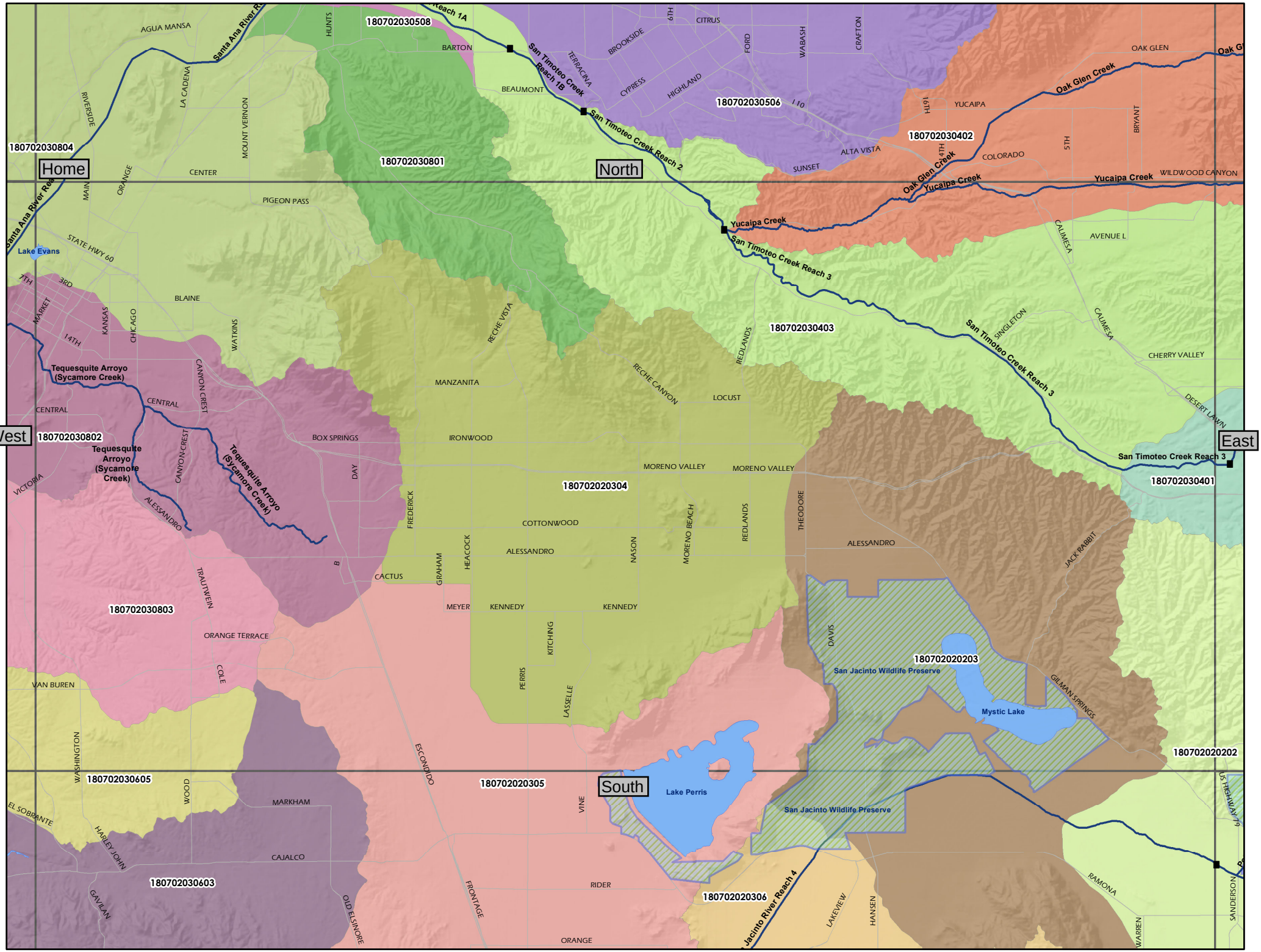

Home
North
West
East
South
180702030508
180702030804
180702030801
180702030506
180702030402
180702030403
180702030802
180702020304
180702030401
180702030803
180702020203
180702020202
180702030605
180702020305
180702030603
180702020306
Santa Ana River Reach 1A
San Timoteo Creek Reach 1B
San Timoteo Creek Reach 2
San Timoteo Creek Reach 3
San Timoteo Creek Reach 4
Oak Glen Creek
Yucaipa Creek
Tequesquite Arroyo (Sycamore Creek)
Lake Evans
Lake Perris
San Jacinto Wildlife Preserve
Mystic Lake
AGUA MANSA
BARTON
BEAUMONT
CITRUS
YUCAIPA
OAK GLEN
ALTA VISTA
SUNSET
COLORADO
WILDWOOD CANYON
CENTER
PIGEON PASS
STATE HWY 60
BLAINE
MANZANITA
IRONWOOD
BOX SPRINGS
MORENO VALLEY
LOCUST
CHERRY VALLEY
DESERT LAWN
COTTONWOOD
ALESSANDRO
CACTUS
MEYER
KENNEDY
ORANGE TERRACE
VAN BUREN
MARKHAM
CAJALCO
RIDER
ORANGE
RAMONA

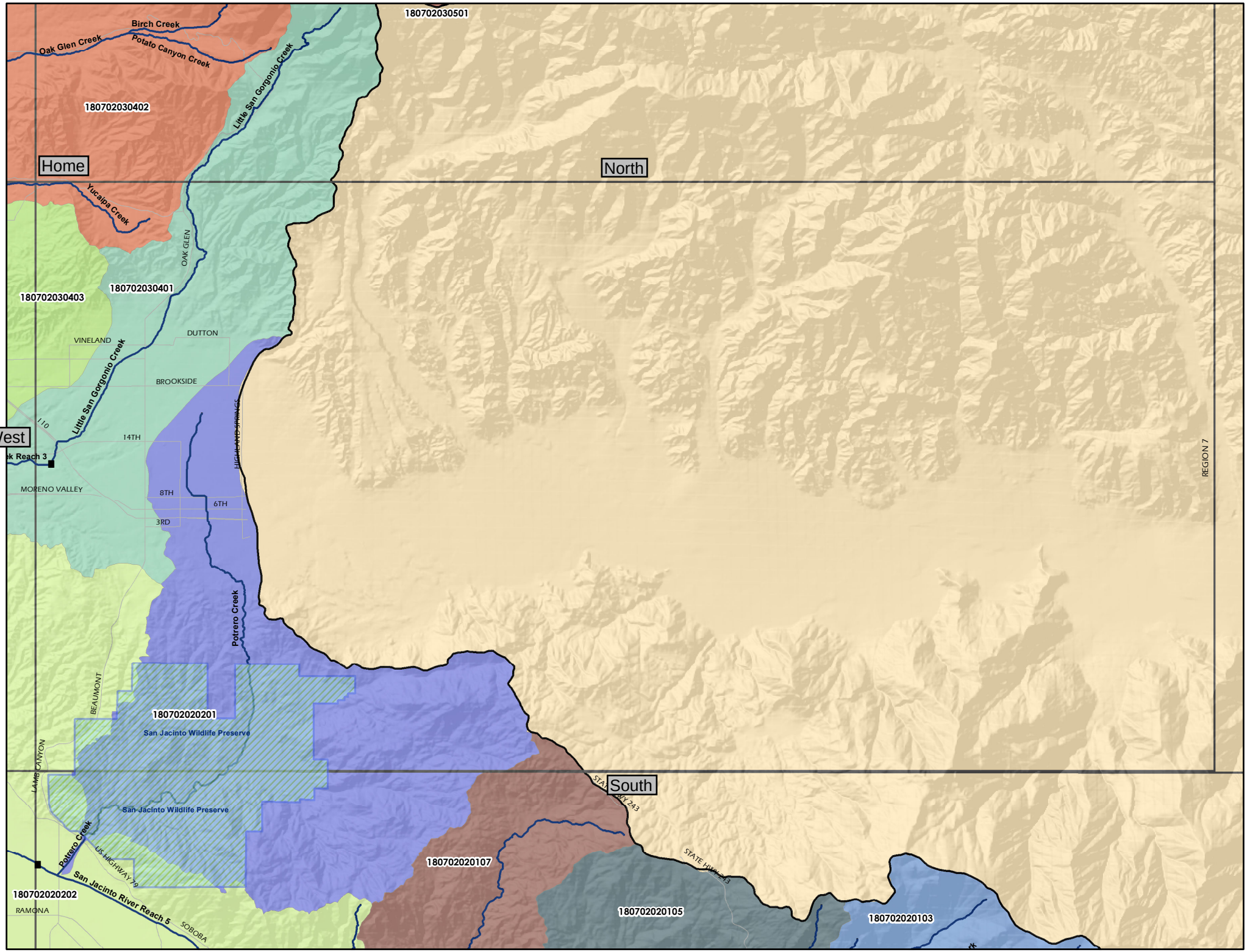
180702030501
Birch Creek
Oak Glen Creek
Potato Canyon Creek
Little San Gorgonio Creek
180702030402
Home
North
Yucaipa Creek
OAK GLEN
180702030401
180702030403
VINELAND
DUTTON
BROOKSIDE
Little San Gorgonio Creek
110
West
14TH
k Reach 3
MORENO VALLEY
8TH
6TH
3RD
HIGHLAND SPRINGS
REGION 7
Potrero Creek
BEAUMONT
180702020201
San Jacinto Wildlife Preserve
LAMB CANYON
San Jacinto Wildlife Preserve
South
STATE HIGHWAY 243
Potrero Creek
US HIGHWAY 79
180702020107
STATE HIGHWAY 243
San Jacinto River Reach 5
180702020202
RAMONA
SOBOBA
180702020105
180702020103

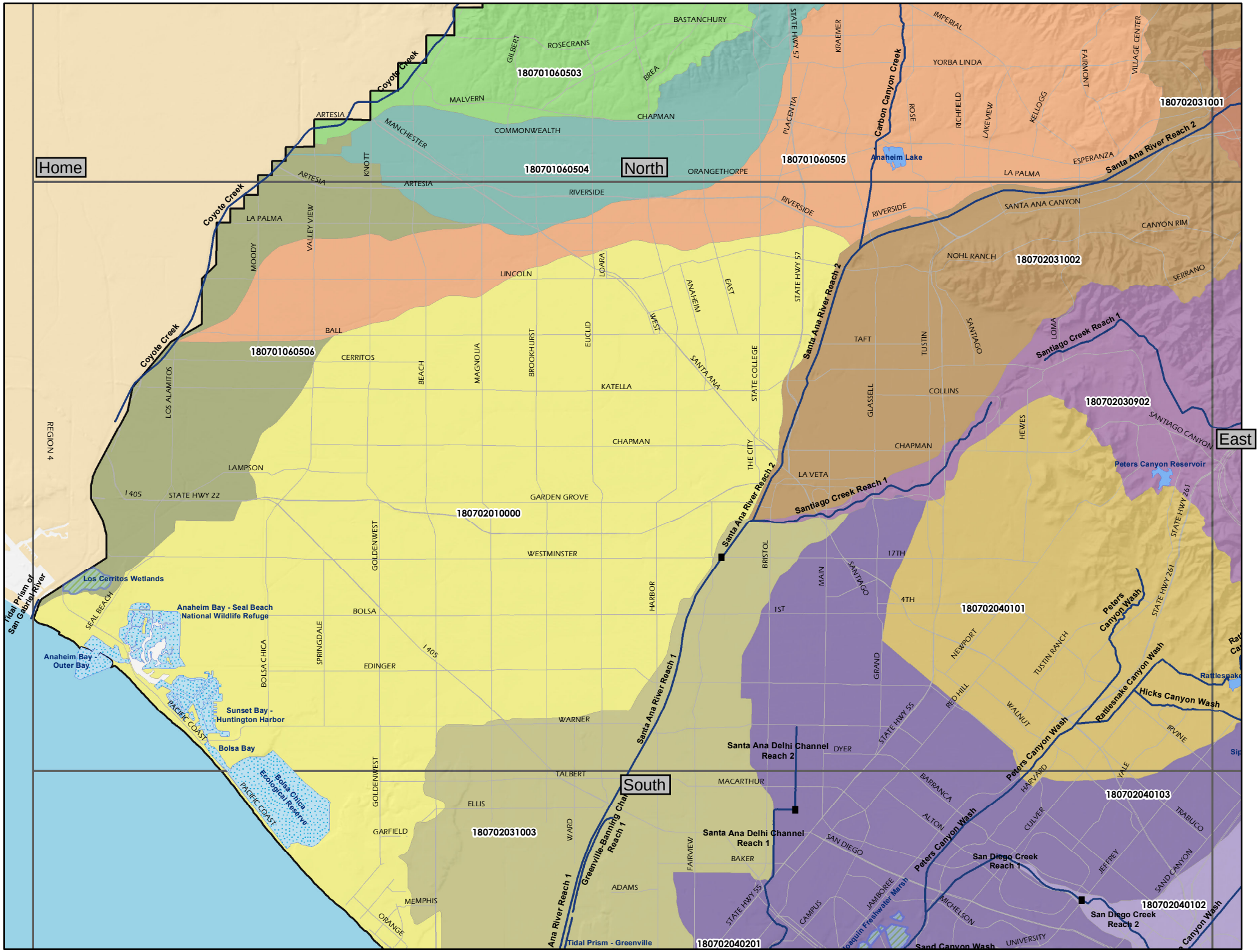

Home
North
East
South
180701060503
180701060504
180701060505
180701060506
180702031001
180702031002
180702030902
180702010000
180702040101
180702040103
180702031003
180702040102
180702040201
Coyote Creek
Carbon Canyon Creek
Santa Ana River Reach 2
Santa Ana River Reach 1
Santiago Creek Reach 1
Santiago Creek Reach 2
Peters Canyon Wash
Rattlesnake Canyon Wash
Hicks Canyon Wash
Greenville-Banning Channel Reach 1
Santa Ana Delhi Channel Reach 2
Santa Ana Delhi Channel Reach 1
San Diego Creek Reach 1
San Diego Creek Reach 2
Sand Canyon Wash
Tidal Prism - Greenville
Tidal Prism of San Gabriel River
Anaheim Lake
Peters Canyon Reservoir
Los Cerritos Wetlands
Anaheim Bay - Seal Beach National Wildlife Refuge
Anaheim Bay - Outer Bay
Sunset Bay - Huntington Harbor
Bolsa Bay
Bolsa Chica Ecological Reserve
Rattlesnake
Joaquin Freshwater Marsh
BASTANCHURY
ROSECRANS
GILBERT
BREA
MALVERN
CHAPMAN
COMMONWEALTH
MANCHESTER
ARTESIA
KNOTT
ORANGETHORPE
RIVERSIDE
LA PALMA
VALLEY VIEW
MOODY
LINCOLN
LOARA
ANAHEIM
EAST
WEST
STATE HWY 57
KRAEMER
PLACENTIA
IMPERIAL
YORBA LINDA
ROSE
RICHFIELD
LAKEVIEW
KELLOGG
FAIRMONT
VILLAGE CENTER
ESPERANZA
SANTA ANA CANYON
CANYON RIM
NOHL RANCH
SERRANO
BALL
CERRITOS
BEACH
MAGNOLIA
BROOKHURST
EUCLID
KATELLA
SANTA ANA
STATE COLLEGE
TAFT
TUSTIN
SANTIAGO
LOMA
COLLINS
GLASSELL
HEWES
SANTIAGO CANYON
LOS ALAMITOS
REGION 4
LAMPSON
I 405
STATE HWY 22
GARDEN GROVE
THE CITY
LA VETA
WESTMINSTER
GOLDENWEST
BRISTOL
MAIN
17TH
4TH
1ST
HARBOR
BOLSA
SEAL BEACH
SPRINGDALE
BOLSA CHICA
EDINGER
GRAND
NEWPORT
TUSTIN RANCH
RED HILL
WALNUT
STATE HWY 55
WARNER
PACIFIC COAST
DYER
TALBERT
MACARTHUR
BARRANCA
HARVARD
YALE
IRVINE
ELLIS
GARFIELD
WARD
FAIRVIEW
BAKER
ALTON
CULVER
TRABUCO
SAN DIEGO
JEFFREY
SAND CANYON
ADAMS
MEMPHIS
ORANGE
CAMPUS
JAMBOREE
MICHELSON
UNIVERSITY

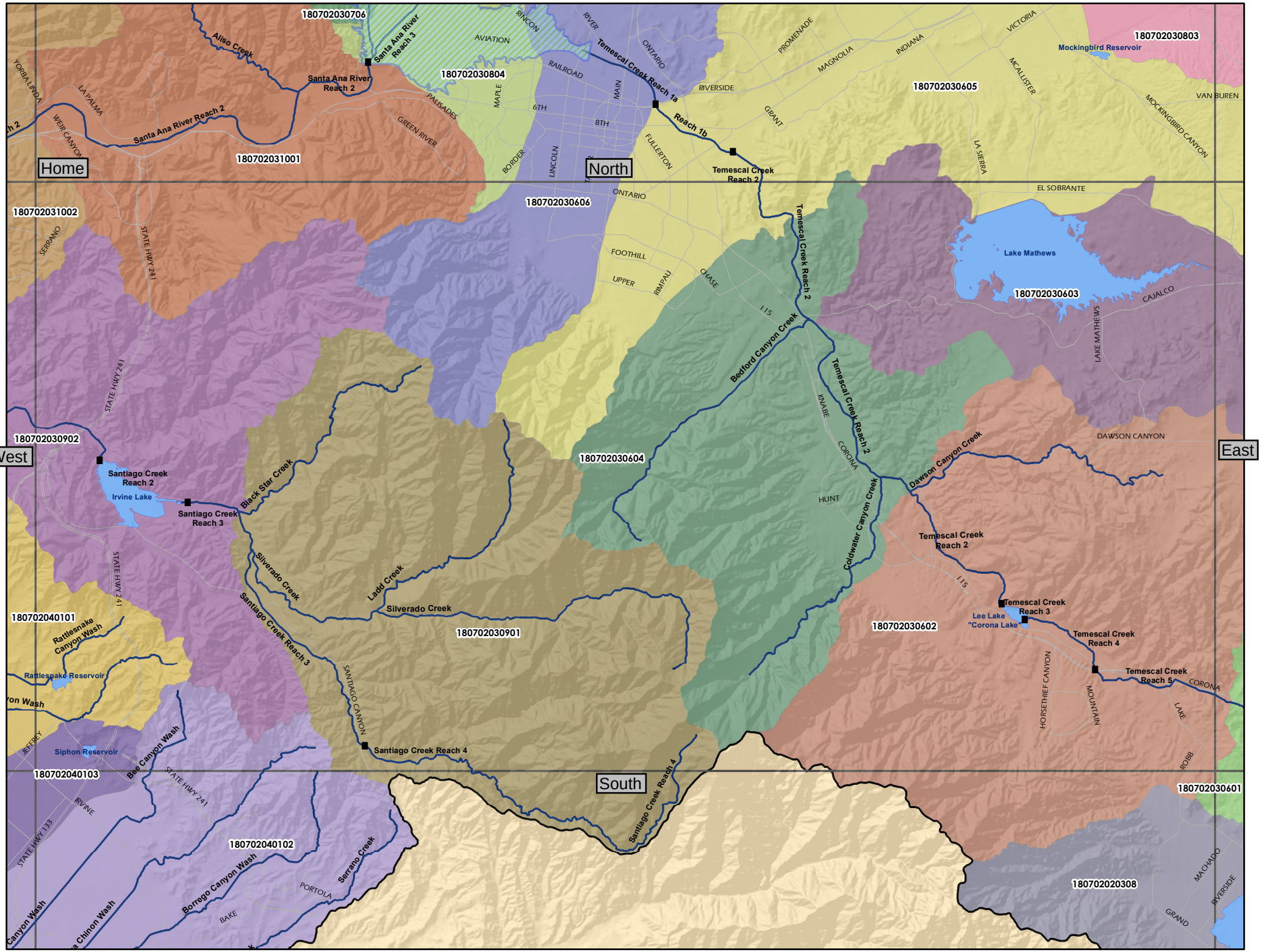

Home
North
West
East
South
180702030706
Aliso Creek
Santa Ana River Reach 3
Santa Ana River Reach 2
180702030804
Temescal Creek Reach 1a
Reach 1b
Temescal Creek Reach 2
180702030803
Mockingbird Reservoir
180702030605
180702031001
180702030606
180702031002
180702030603
Lake Mathews
Bedford Canyon Creek
Temescal Creek Reach 2
180702030902
Santiago Creek Reach 2
Irvine Lake
Santiago Creek Reach 3
Black Star Creek
180702030604
Dawson Canyon Creek
Coldwater Canyon Creek
Temescal Creek Reach 2
Temescal Creek Reach 3
Lee Lake "Corona Lake"
Temescal Creek Reach 4
Temescal Creek Reach 5
180702030602
Silverado Creek
Ladd Creek
Silverado Creek
180702030901
Santiago Creek Reach 3
180702040101
Rattlesnake Canyon Wash
Rattlesnake Reservoir
Siphon Reservoir
Bee Canyon Wash
180702040103
Santiago Creek Reach 4
Santiago Creek Reach 4
180702040102
Borrego Canyon Wash
Serrano Creek
180702030601
180702020308

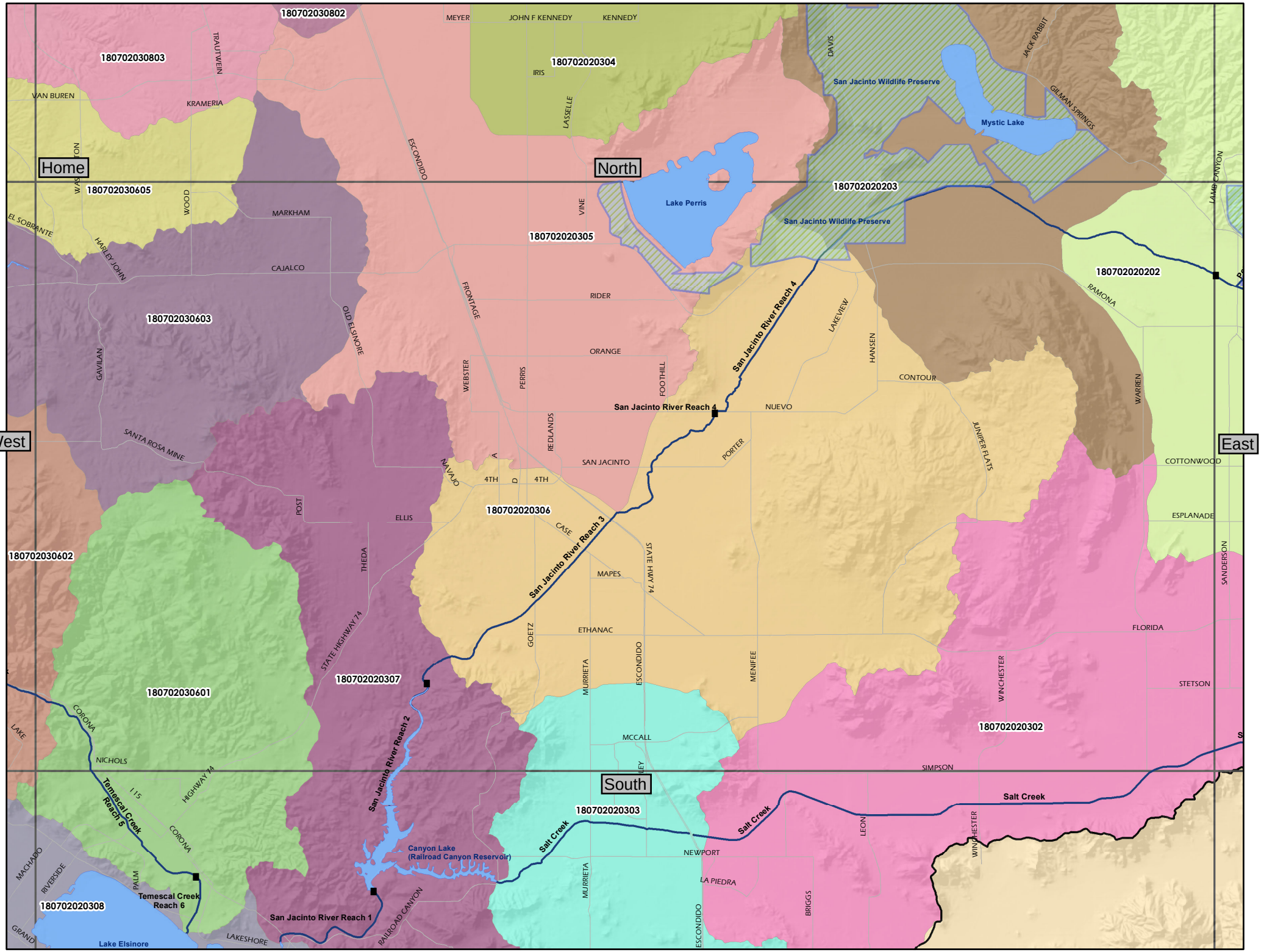
Home
North
West
East
South
180702030802
180702030803
180702020304
180702030605
180702020203
180702020305
180702020202
180702030603
180702020306
180702030602
180702020307
180702030601
180702020302
180702020303
180702020308
San Jacinto Wildlife Preserve
Mystic Lake
Lake Perris
San Jacinto River Reach 4
San Jacinto River Reach 3
San Jacinto River Reach 2
San Jacinto River Reach 1
Temescal Creek Reach 5
Temescal Creek Reach 6
Canyon Lake (Railroad Canyon Reservoir)
Lake Elsinore
Salt Creek
MEYER
JOHN F KENNEDY
KENNEDY
IRIS
LASSELLE
DAVIS
JACK RABBIT
GILMAN SPRINGS
TRAUTWEIN
VAN BUREN
KRAMERIA
WASHINGTON
ESCONDIDO
WOOD
MARKHAM
EL SOBRANTE
HARLEY JOHN
CAJALCO
VINE
FRONTAGE
RIDER
ORANGE
OLD ELSINORE
GAVILAN
WEBSTER
PERRIS
FOOTHILL
LAKEVIEW
HANSEN
CONTOUR
NUEVO
RAMONA
LAMB CANYON
WARREN
SANTA ROSA MINE
REDLANDS
SAN JACINTO
PORTER
JUNIPER FLATS
COTTONWOOD
NAVAJO
4TH
POST
ELLIS
CASE
ESPLANADE
THEDA
MAPES
STATE HWY 74
SANDERSON
STATE HIGHWAY 74
GOETZ
ETHANAC
FLORIDA
MURRIETA
MENIFEE
WINCHESTER
STETSON
CORONA
LAKE
MCCALL
NICHOLS
SIMPSON
HIGHWAY 74
115
MACHADO
RIVERSIDE
PALM
NEWPORT
LA PIEDRA
LEON
BRIGGS
GRAND
LAKESHORE
RAILROAD CANYON

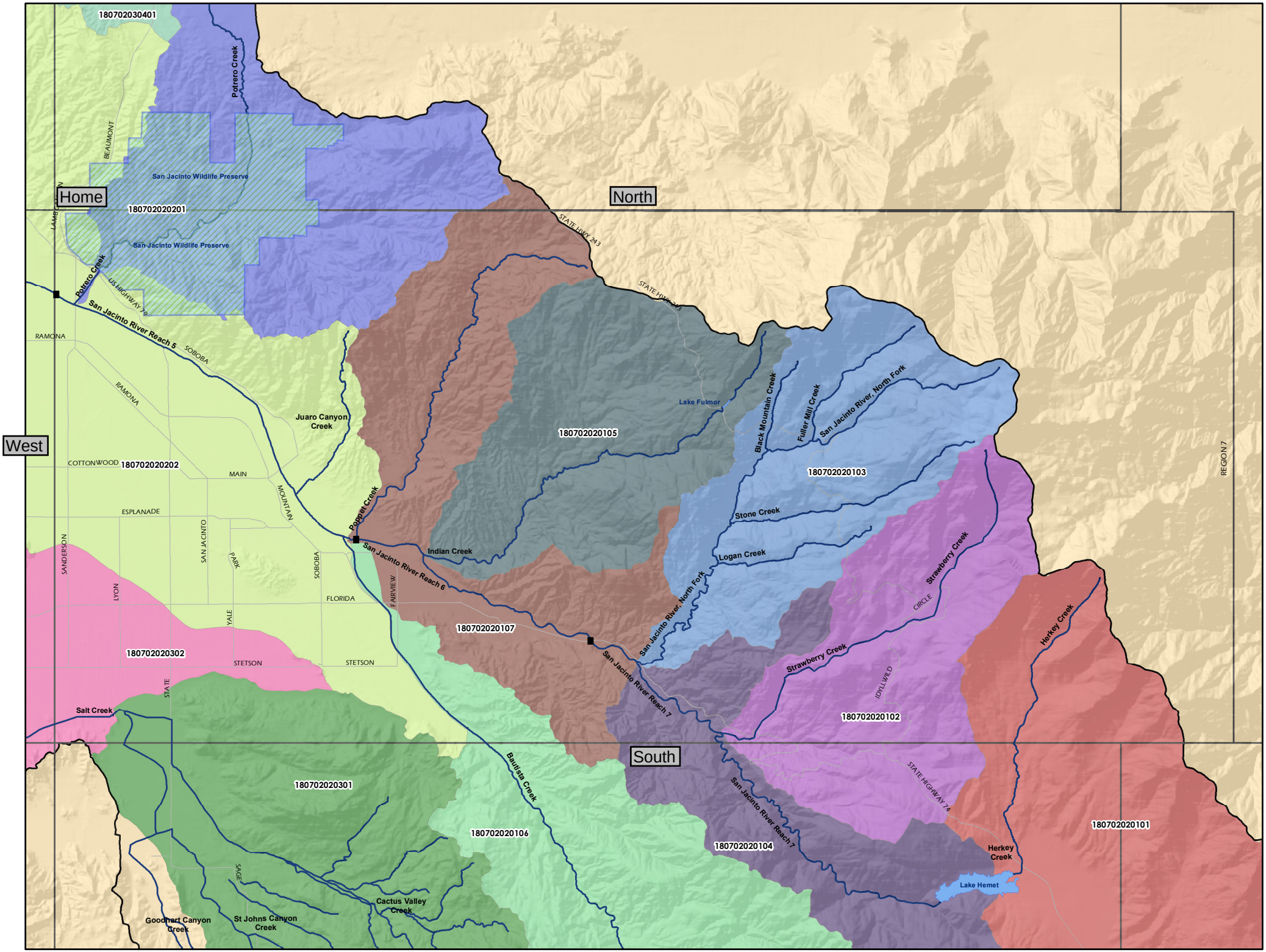
Home
North
West
South
180702030401
Potrero Creek
BEAUMONT
San Jacinto Wildlife Preserve
180702020201
San Jacinto Wildlife Preserve
Potrero Creek
US HIGHWAY 79
San Jacinto River Reach 5
RAMONA
SOBOBA
RAMONA
Juaro Canyon Creek
COTTONWOOD
180702020202
MAIN
ESPLANADE
MOUNTAIN
SANDERSON
SAN JACINTO
PARK
SOBOBA
LYON
YALE
FLORIDA
FAIRVIEW
STETSON
STETSON
STATE
Salt Creek
180702020302
Poppet Creek
San Jacinto River Reach 6
Indian Creek
180702020107
San Jacinto River Reach 7
Bautista Creek
180702020301
180702020106
SAGE
Cactus Valley Creek
Goodhart Canyon Creek
St Johns Canyon Creek
STATE HWY 243
STATE HWY 243
Lake Fulmor
180702020105
Black Mountain Creek
Fuller Mill Creek
San Jacinto River, North Fork
180702020103
Stone Creek
Logan Creek
San Jacinto River, North Fork
Strawberry Creek
CIRCLE
Strawberry Creek
IDYLLWILD
180702020102
STATE HIGHWAY 74
San Jacinto River Reach 7
180702020104
Herkey Creek
Herkey Creek
Lake Hemet
180702020101
REGION 7

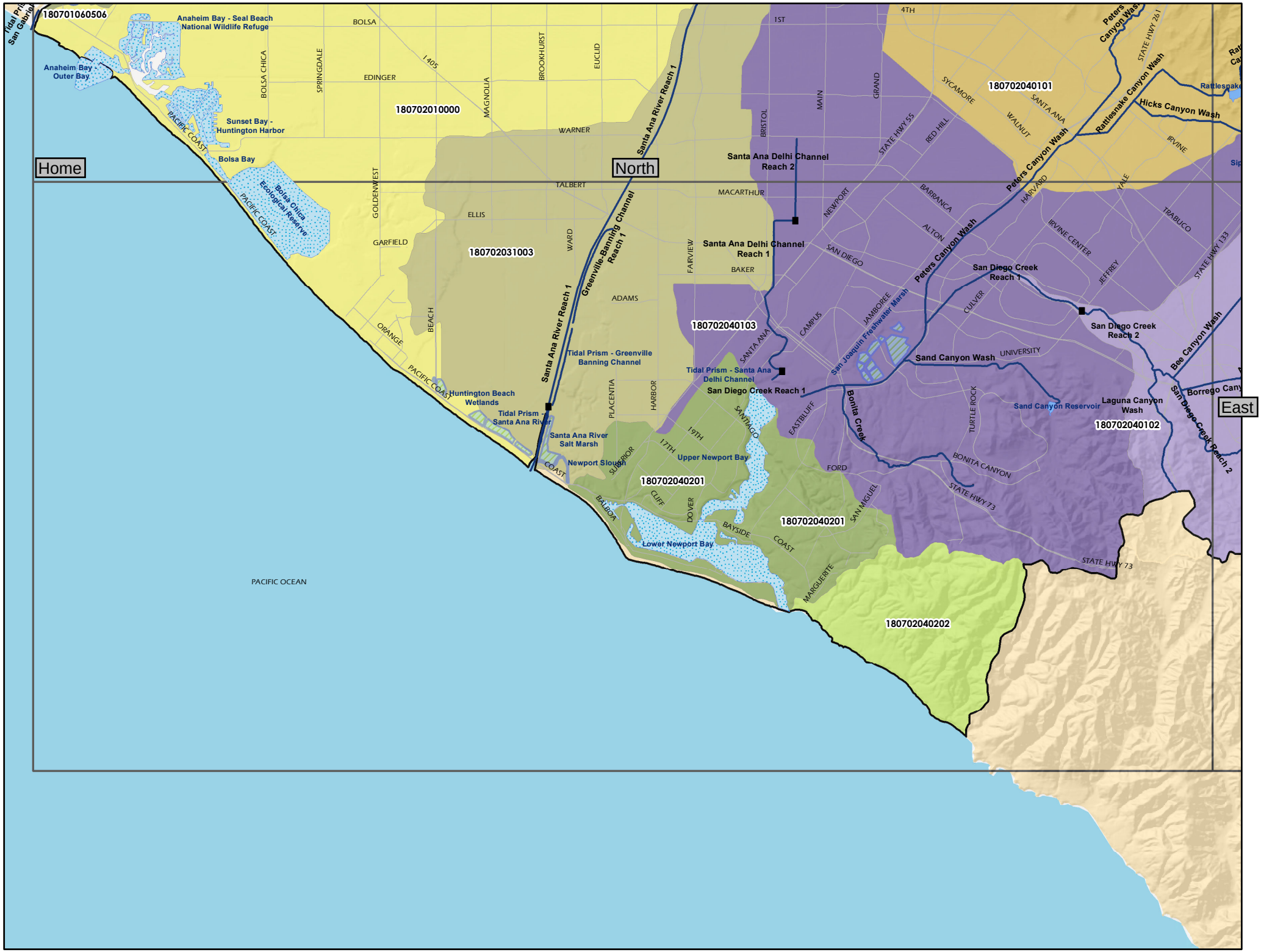
Home
North
East
180701060506
Anaheim Bay - Seal Beach National Wildlife Refuge
Anaheim Bay - Outer Bay
Sunset Bay - Huntington Harbor
Bolsa Bay
Bolsa Chica Ecological Reserve
180702010000
180702031003
180702040101
180702040103
180702040102
180702040201
180702040202
Santa Ana River Reach 1
Greenville-Banning Channel Reach 1
Santa Ana Delhi Channel Reach 2
Santa Ana Delhi Channel Reach 1
San Diego Creek Reach 1
San Diego Creek Reach 2
Peters Canyon Wash
Rattlesnake Canyon Wash
Hicks Canyon Wash
Bee Canyon Wash
Borrego Canyon
Sand Canyon Wash
Sand Canyon Reservoir
Laguna Canyon Wash
Bonita Creek
San Joaquin Freshwater Marsh
Tidal Prism - Greenville Banning Channel
Tidal Prism - Santa Ana Delhi Channel
Tidal Prism - Santa Ana River
Santa Ana River Salt Marsh
Newport Slough
Upper Newport Bay
Lower Newport Bay
Huntington Beach Wetlands
PACIFIC OCEAN
BOLSA
EDINGER
WARNER
TALBERT
MACARTHUR
ELLIS
GARFIELD
ADAMS
BAKER
1ST
4TH
SYCAMORE
WALNUT
SANTA ANA
RED HILL
STATE HWY 55
STATE HWY 261
IRVINE
YALE
HARVARD
BARRANCA
ALTON
NEWPORT
SAN DIEGO
IRVINE CENTER
JEFFREY
TRABUCO
STATE HWY 133
CULVER
UNIVERSITY
CAMPUS
JAMBOREE
TURTLE ROCK
BONITA CANYON
STATE HWY 73
FORD
SAN MIGUEL
MARGUERITE
COAST
BAYSIDE
DOVER
CLIFF
SUPERIOR
17TH
19TH
SANTIAGO
EASTBLUFF
PLACENTIA
HARBOR
WARD
FAIRVIEW
BRISTOL
MAIN
GRAND
BOLSA CHICA
SPRINGDALE
MAGNOLIA
BROOKHURST
EUCLID
GOLDENWEST
BEACH
ORANGE
PACIFIC COAST
BALBOA
1405

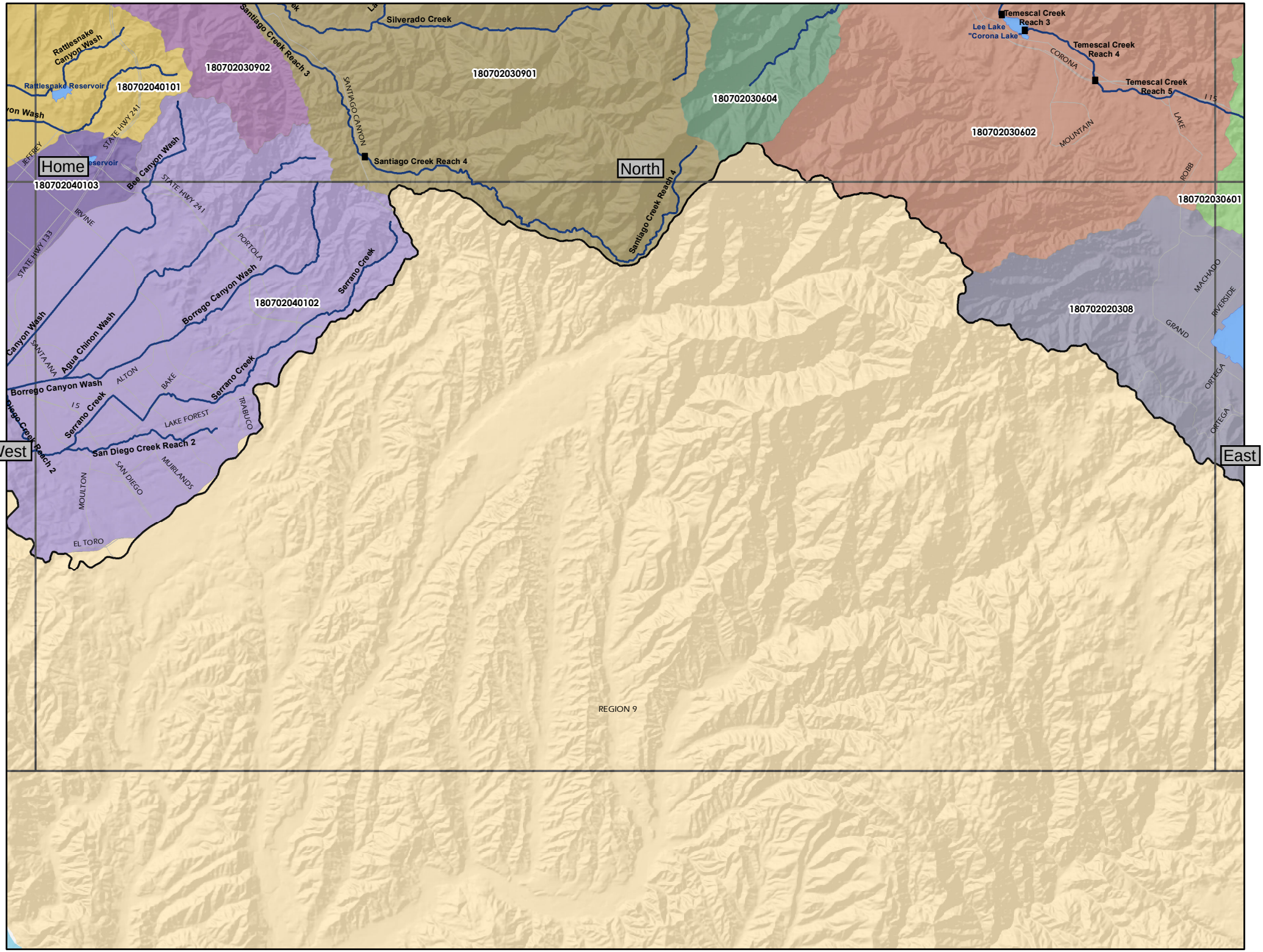
Silverado Creek
Santiago Creek Reach 3
Rattlesnake Canyon Wash
Rattlesnake Reservoir
180702040101
180702030902
180702030901
180702030604
Temescal Creek Reach 3
Lee Lake "Corona Lake"
Temescal Creek Reach 4
Temescal Creek Reach 5
CORONA
MOUNTAIN
LAKE
ROBB
180702030602
180702030601
SANTIAGO CANYON
Santiago Creek Reach 4
Santiago Creek Reach 4
Home
North
West
East
180702040103
Bee Canyon Wash
STATE HWY 241
JEFFREY
IRVINE
STATE HWY 133
PORTOLA
Borrego Canyon Wash
Serrano Creek
180702040102
Agua Chinon Wash
SANTA ANA
ALTON
BAKE
LAKE FOREST
TRABUCO
San Diego Creek Reach 2
MOULTON
SAN DIEGO
MUIRLANDS
EL TORO
180702020308
MACHADO
GRAND
RIVERSIDE
ORTEGA
REGION 9

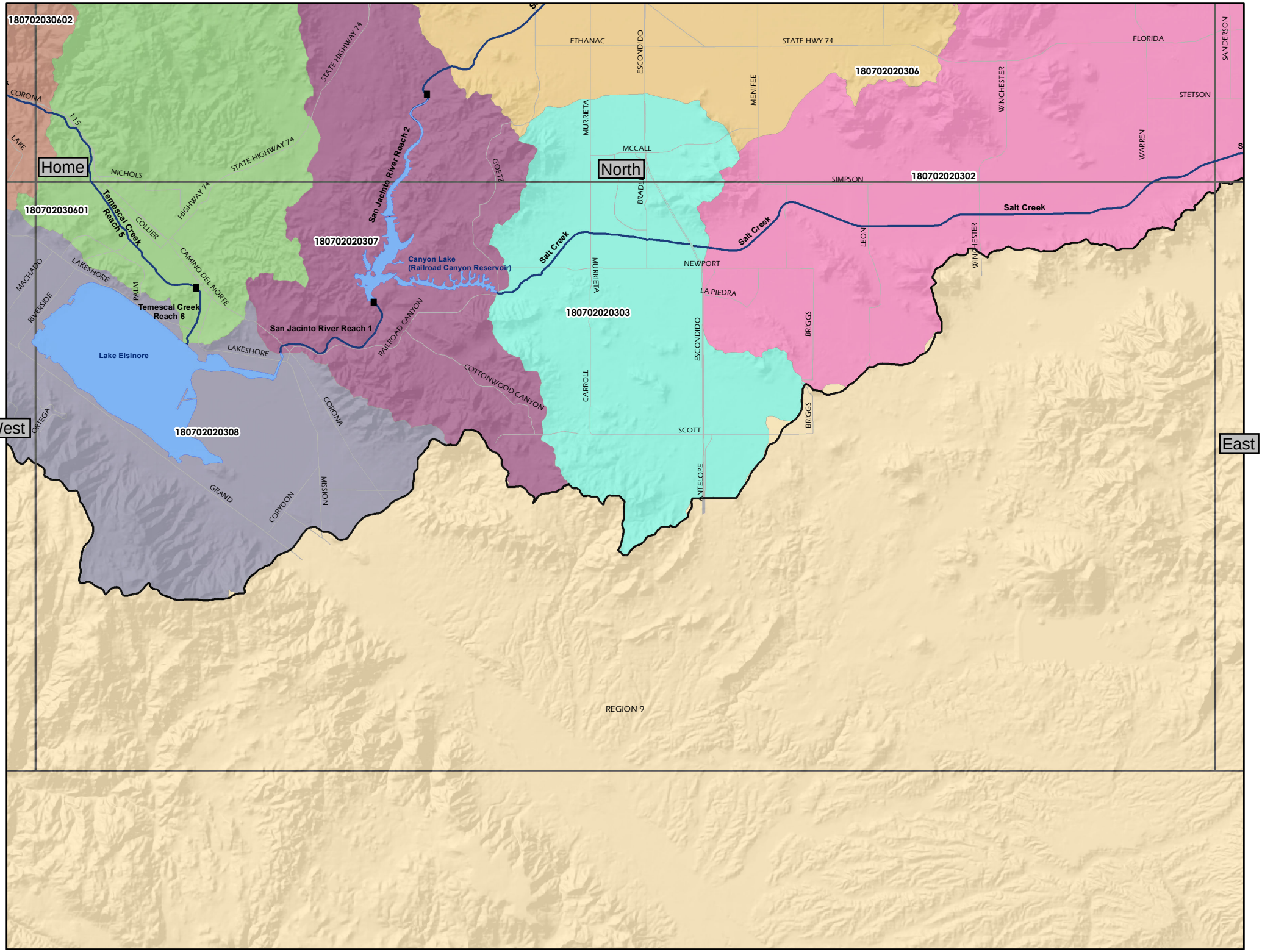

180702030602
180702030601
180702020307
180702020306
180702020302
180702020303
180702020308
Home
North
West
East
Temescal Creek Reach 5
Temescal Creek Reach 6
San Jacinto River Reach 1
San Jacinto River Reach 2
Canyon Lake (Railroad Canyon Reservoir)
Lake Elsinore
Salt Creek
CORONA
I 15
LAKE
NICHOLS
STATE HIGHWAY 74
HIGHWAY 74
COLLIER
CAMINO DEL NORTE
LAKESHORE
PALM
MACHADO
RIVERSIDE
ORTEGA
GRAND
CORYDON
MISSION
CORONA
RAILROAD CANYON
COTTONWOOD CANYON
GOETZ
ETHANAC
ESCONDIDO
MURRIETA
MCCALL
BRADLEY
MENIFEE
STATE HWY 74
SIMPSON
NEWPORT
LA PIEDRA
CARROLL
SCOTT
ANTELOPE
BRIGGS
LEON
WINCHESTER
WARREN
FLORIDA
STETSON
SANDERSON
REGION 9

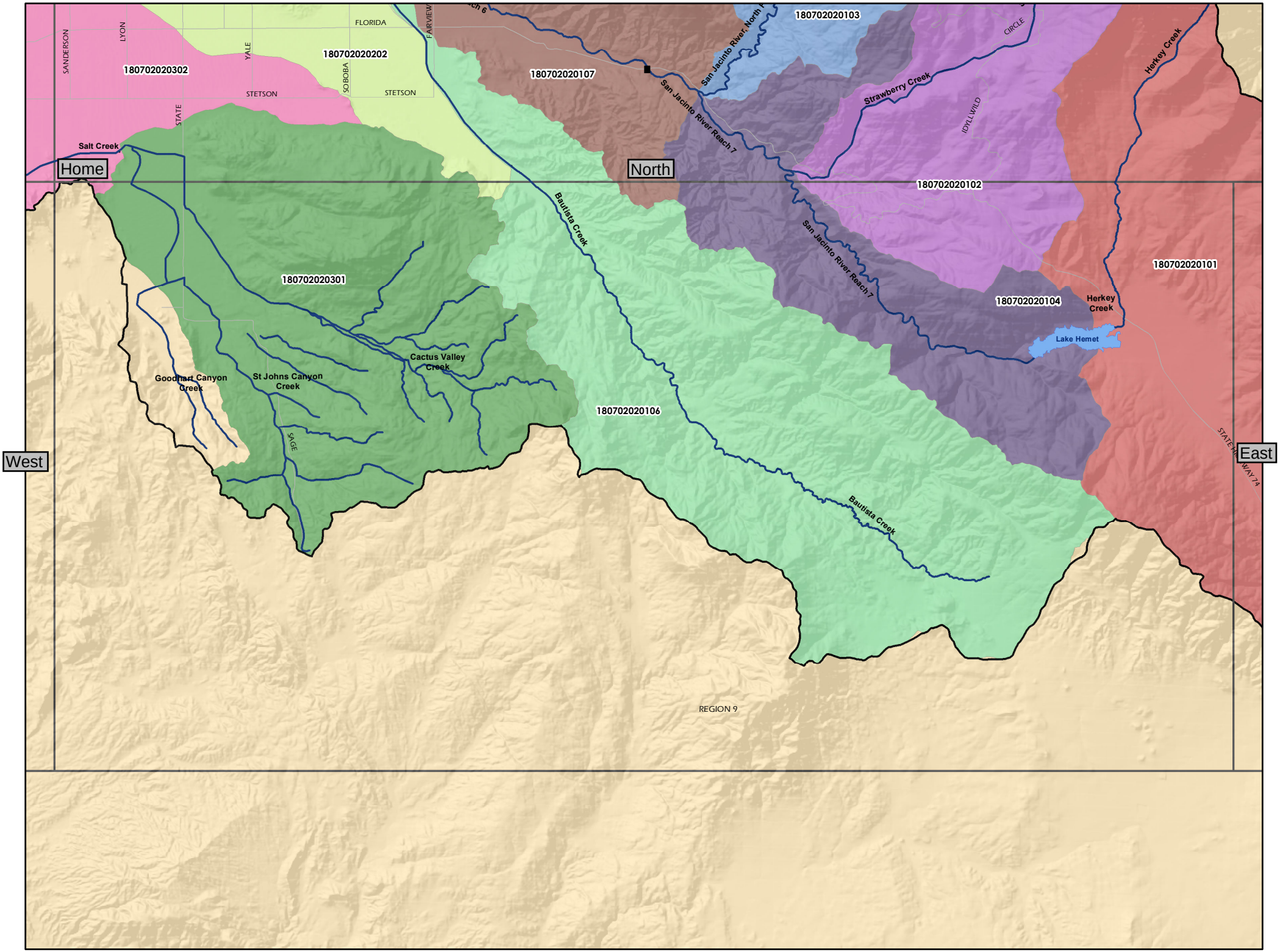
Home
North
West
East
180702020103
180702020202
180702020302
180702020107
180702020102
180702020101
180702020301
180702020104
180702020106
San Jacinto River, North F
San Jacinto River Reach 7
San Jacinto River Reach 7
Strawberry Creek
Herkey Creek
Herkey Creek
Salt Creek
Bautista Creek
Bautista Creek
Cactus Valley Creek
Goodhart Canyon Creek
St Johns Canyon Creek
Lake Hemet
FLORIDA
STETSON
STETSON
SANDERSON
LYON
YALE
SOBOBA
STATE
FAIRVIEW
CIRCLE
IDYLLWILD
SAGE
STATE WAY 74
REGION 9

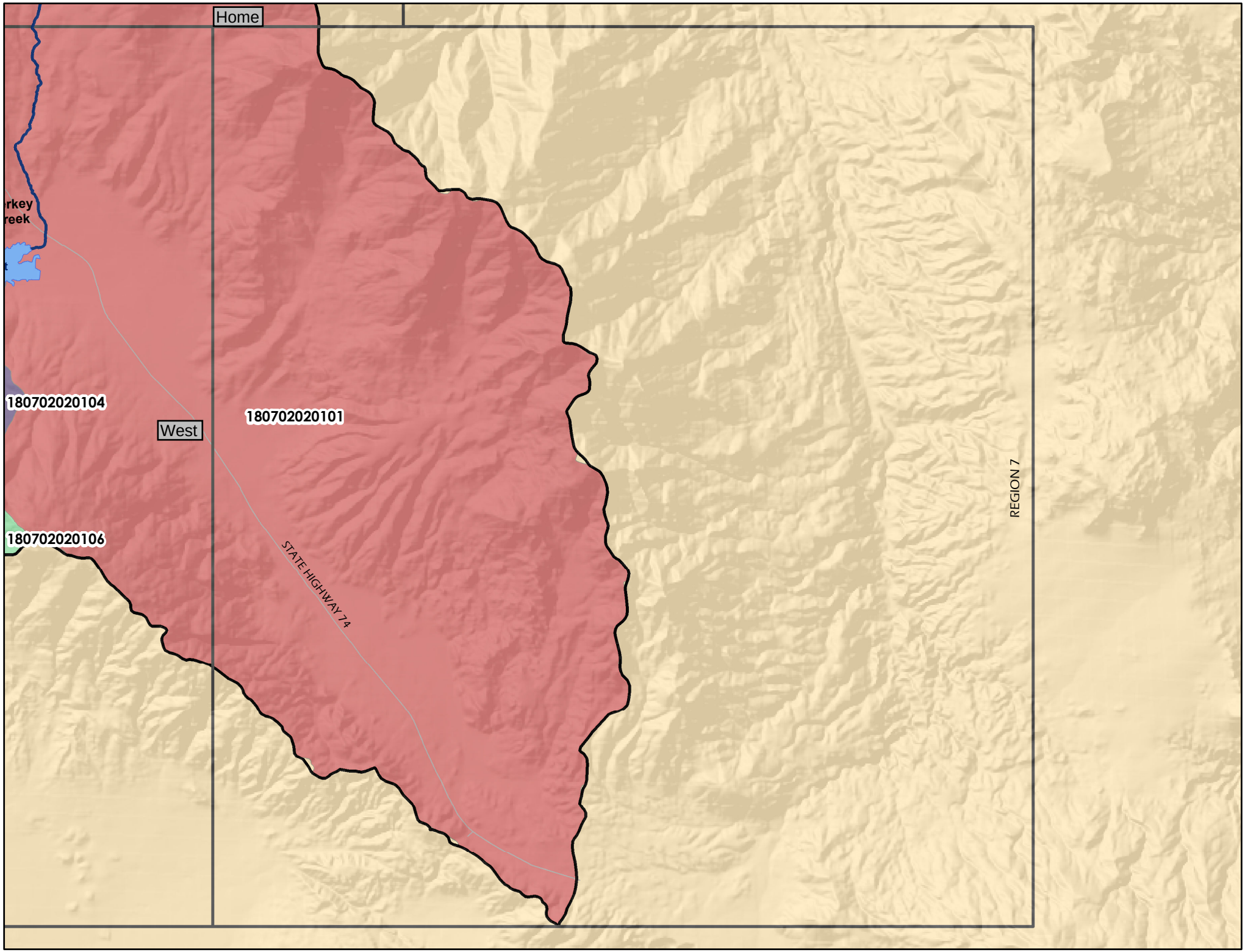
Home
rkey
reek
180702020104
West
180702020101
180702020106
STATE HIGHWAY 74
REGION 7

Home

TABLE OF CONTENTS

Waterbodies in Santa Ana Watershed (does not include GW Mgmt Zones)	Cell
Agua Chinon Wash	13, 17
Alder Creek	3, 6
Alger Creek	7
Aliso Creek	9
Ames Canyon Creek	2
Anaheim Bay - Outer Bay	12
Anaheim Bay - Seal Beach National Wildlife Refuge	12
Anaheim Lake	8
Angalls Creek	2
Angalls Creek	5
Anza Park Drain	9
Badger Canyon Creek	3
Bailey Canyon Creek	3
Baldwin Lake	4
Barton Creek	4
Bautista Creek	15, 19
Bear Creek	3, 4 ,6
Bedford Canyon Creek	13
Bee Canyon Wash	13, 16, 17
Big Bear Lake	4
Birch Creek	7
Black Mountain Creek	15
Black Star Creek	13
Bledsoe Gulch Creek	6
Bolsa Bay	12
Bonita Creek	16
Borea Canyon Creek	3, 6
Borrego Canyon Wash	16, 17
Breakneck Creek	3, 6
Bridal Veil Creek	7
Bull Creek	2
Cable Canyon Creek	2, 3, 6
Cactus Valley Creek	15, 19
Cajon Canyon Creek	1, 2, 3, 6
Camp Creek	7
Canyon Lake	14, 18
Carbon Canyon Creek	8, 12
Caribou Canyon Creek	4
Cascade Canyon Creek	2
Cedar Creek	2
Cherry Creek	2
Chino Creek Reach 1A	9

Home

Chino Creek Reach 1B	9
Chino Creek Reach 2	5, 9
Cienaga Seca Creek	4, 7
City Creek	3, 6
Cold Creek	7
Coldwater Canyon Creek	2
Coldwater Canyon Creek 1	13
Converse Creek	4
Coon Creek	7
Coyote Creek	8, 12
Crystal Creek	6
Cucamonga Creek Reach 1	5, 9
Cucamonga Creek Reach 2	2, 5
Dawson Canyon Creek	13
Day Canyon Creek	2, 5, 9
Deer Creek	2, 5
Deer Creek 1	4, 7
Demens Creek	2, 5
Devil Canyon Creek	3
Duncan Canyon Creek	2
East Etiwanda Creek	2, 5
East Fork, Kimbark Canyon Creek	2
East Twin Creek	3, 6
Elder Creek	6
Erwin Lake	4
Falling Rock Creek	2
Falls Creek	7
Fan Creek	2
Fish Creek	7
Forsee Creek	4, 7
Fredalba Creek	3, 6
Frog Creek	4, 7
Fuller Mill Creek	15
Glen Helen	2
Glen Martin Creek	7
Goodhart Canyon Creek	19
Government Creek	6
Green Canyon Creek	4
Green Creek	6, 7
Greenville Banning Channel Reach 1	16
Grout Creek	4
Hamilton Creek	4
Hatchery Creek	7
Heart Bar Creek	7

Home

Hemlock Creek	3, 6
Henderson Canyon Creek	2, 5
Herkey Creek	15, 19
Hicks Canyon Wash	12, 13
High Creek	7
Huntington Beach Wetlands	16
Icehouse Canyon Creek	2
Indian Creek	15
Irvine Lake	13
Jenks Lake	7
Johnson Creek	3
Juaro Canyon Creek	15
Keller Creek	3, 6
Kerkhoff Creek	2
Kilpecker Creek	4, 7
Kimbark Canyon Creek	2
Knickerbocker Creek Reach 1	4
Knickerbocker Creek Reach 2	4
Ladd Creek	13
Laguna Canyon Wash	16
Lake Elsinore	18
Lake Evans	9
Lake Evans	10
Lake Fulmor	15
Lake Hemet	19
Lake Mathews	13
Lake Norconian	9
Lake Perris	10, 14
Lee Lake	13
Little Mill Creek	3, 6
Little San Gorgonio Creek	7, 11
Little Sand Canyon Creek	3, 6
Logan Creek	15
Lost Creek	4, 7
Lower Newport Bay	16
Lytle Creek (South,Middle,North Forks)	2, 5, 6
Meadow Creek	4
Metcalf Creek	4
Meyer Canyon Creek	3
Mile Creek	4
Mill Creek (Prado Area)	9
Mill Creek Reach 1	6
Mill Creek Reach 2	6, 7
Minnelusa Creek	4

Home

Mockingbird Reservoir	9
Momyer Creek	7
Monkeyface Creek	7
Monroe Canyon Creek	3, 6
Mountain Home Creek	7
Mountain Home Creek, East Fork	7
Mystic Lake	10
Newport Slough	16
North Creek	4
Oak Cove Creek	7
Oak Creek	6
Oak Creek 1	7
Oak Glen Creek	6, 7, 10
Peters Canyon Reservoir	12
Peters Canyon Wash	12, 16
Plunge Creek	3, 6
Poligue Creek	4
Poppet Creek	15
Potato Canyon Creek	7
Potrero Creek	11, 15
Prado Basin Management Zone	9
Rathbone (Rathbun) Creek	4
Rattlesnake Canyon Wash	12, 13
Rattlesnake Creek	7
Rattlesnake Creek 1	4
Rattlesnake Reservoir	13
Red Ant Creek	4
Round Cienaga Creek	4, 7
Salt Creek	14, 15, 18
San Antonio Creek	2, 5
San Diego Creek Reach 1	16
San Diego Creek Reach 2	16, 17
San Jacinto River Reach 1	18
San Jacinto River Reach 2	14, 18
San Jacinto River Reach 3	14
San Jacinto River Reach 4	14, 15
San Jacinto River Reach 5	15
San Jacinto River Reach 6	15
San Jacinto River Reach 7	15, 19
San Jacinto River, North Fork	15
San Jacinto Wildlife Preserve	10, 11, 14, 15
San Joaquin Freshwater Marsh	16
San Sevaine Creek	2, 5, 9
San Timoteo Creek Reach 1A	6

Home

San Timoteo Creek Reach 1B	6
San Timoteo Creek Reach 2	6, 10
San Timoteo Creek Reach 3	10, 11
Sand Canyon Reservoir	16
Sand Canyon Wash	16
Sand Creek	4
Santa Ana River Reach 1	12, 16
Santa Ana River Reach 2	8, 9, 12
Santa Ana River Reach 3	9
Santa Ana River Reach 4	6, 9, 10
Santa Ana River Reach 5	6
Santa Ana River Reach 6	4, 6, 7
Santa Ana River Salt Marsh	16
Santa Ana-Delhi Channel Reach 1	16
Santa Ana-Delhi Channel Reach 2	12, 16
Santiago Creek Reach 1	12, 13
Santiago Creek Reach 2	13
Santiago Creek Reach 3	13
Santiago Creek Reach 4	13, 17
Sawmill Canyon Creek	4
Schneider Creek	7
Serrano Creek	17
Shay Creek	4
Shay Meadows	4
Siberia Creek	3, 4
Silverado Creek	13
Siphon Reservoir	13
Skinner Creek	7
Slide Creek	7
Slide Creek 1	3, 4
Snow Creek	7
St Johns Canyon Creek	15, 19
Staircase Creek	4
Stanfield Marsh	4
Stoddard Canyon Creek	2
Stone Creek	15
Strawberry Creek	3
Strawberry Creek 1	15
Summit Creek	4
Sunnyslope Channel	9
Sunset Bay - Huntington Harbor	12
Telegraph Canyon Creek	2
Temescal Creek Reach 1A	9
Temescal Creek Reach 1B	9

Home

Temescal Creek Reach 2	9, 13
Temescal Creek Reach 3	13
Temescal Creek Reach 4	13
Temescal Creek Reach 5	13, 14, 18
Temescal Creek Reach 6	18
Tequesquite Arroyo (Sycamore Creek)	9, 10
Thorpe Creek	2, 5
Tidal Prism of GreenvilleBanning Channel	16
Tidal Prism of San Gabriel River	12
Tidal Prism of Santa Ana River	16
Tidal Prism of Santa Ana-Delhi Channel	16
Upper Newport Bay	16
Vivian Creek	7
Warm Springs Canyon	6
Waterman Canyon Creek	3, 6
West Fork Cable Canyon Creek	3
Wild Horse Creek	4, 7
Yucaipa Creek	10, 11