SAN BERNARDINO COUNTY STORMWATER PROGRAM

A Consortium of Local Agencies

825 East Third Street, Room 201
San Bernardino, CA 92415-0835
(909) 387-8119 | FAX (909) 387-7876

June 28, 2011

File #: 10(NPD)-2.15

Kurt V. Berchtold, Executive Officer
CRWQCB – Santa Ana Region
3737 Main Street, Suite 500
Riverside, CA 92501-3339

RE: TRANSMITTAL OF THE MIDDLE SANTA ANA RIVER (MSAR) BACTERIAL INDICATOR TOTAL MAXIMUM DAILY LOAD (TMDL) COMPREHENSIVE BACTERIA REDUCTION PLAN (CBRP) IN COMPLIANCE WITH BOARD ORDER, R8-2010-0036, REQUIREMENT V.D.1.B

Dear Mr. Berchtold:

This letter transmits the revised CBRP (per Section V.D.1.b) on behalf of the MSAR TMDL Municipal Separate Storm Sewer System (MS4) Permittees (MSAR Permittees), including the San Bernardino County Flood Control District, County of San Bernardino and Cities of Ontario, Chino, Chino Hills, Montclair, Rancho Cucamonga, Upland, Rialto, and Fontana.

The MSAR Permittees submitted the Draft CBRP on December 31, 2010 and received comments from California Regional Water Quality Control Board (CRWQCB) on March 30, 2011. The attached report, entitled the "Comprehensive Bacteria Reduction Plan" for the Middle Santa Ana River Bacterial Indicators Total Maximum Daily Load" has been updated based on CRWQCB comments and subsequent meeting discussions.

Throughout the process of preparing and revising the proposed plan, the MSAR Permittees located in San Bernardino County worked closely with our counterparts in Riverside County that were also named in the MSAR Bacterial Indicator TMDL. The implementation strategies described in the proposed plan were developed and refined in numerous meetings of the TMDL Task Force (see Section 1.5.5 of the CBRP). Based on these discussions, it is the considered judgment of all stakeholders that the MSAR Permittees will be able to achieve compliance with the assigned waste load allocation discharged from MS4 facilities by reducing controllable pathogen indicator bacteria from anthropogenic urban sources within our jurisdiction to the maximum extent practicable.

The CBRP relies on a strategy of establishing "multiple barriers" to reduce/meet the urban waste load allocation during dry weather conditions. The first layer of defense focuses on "prevention" as prescribed by the Area-wide MS4 permit. In addition to the new Low Impact Development efforts being implemented throughout the watershed, the MSAR Permittees are proposing to implement programs designed to minimize urban runoff during dry weather conditions. In addition, the MSAR Permittees are developing and implementing programs to encourage greater water conservation, through reduced landscape irrigation and increased retention and percolation of controllable urban runoff. Taken together, these new initiatives are expected to dramatically reduce all non-storm discharges from MS4 facilities in accordance with the permit. Preventing such flows from occurring is the most effective

method for demonstrating compliance with the urban waste load allocation for pathogen indicator bacteria.

Where urban flows have been minimized but not eliminated, the CBRP proposes to add a second layer of defense by significantly increasing on-going public education efforts designed to reduce bacteria loads from controllable urban sources by encouraging better pet waste management techniques and management of other controllable sources of urban bacterial loads.

The third layer of defense will rely on an expanded Urban Source Evaluation Program (USEP) to identify and eliminate pathogen indicator bacteria from controllable anthropogenic sources within the MSAR Permittees jurisdiction. The USEP will conduct systematic evaluations of the MS4 tributary to impaired receiving waters. These evaluations will identify and eliminate controllable urban sources that are not explicitly addressed by the underlying layers of program. Sources that may be detected by the program include homeless encampments that may be impacting impaired receiving waters, residential, commercial and industrial areas with excessive irrigation runoff, failed septic systems and other point sources of bacterial loading from controllable urban sources.

Some activities that are likely to generate disproportionate levels of bacteria, such as horse ranches, chicken farms, dairies and similar agricultural-type operations, are outside the jurisdictional authority and responsibility of the MS4 agencies. Where such loads are identified through the USEP, the MSAR Permittees will notify the CRWQCB for appropriate follow-on actions pursuant to 40 CFR 122.26(a).

We also note that the urban waste load allocation is shared among several other responsible parties (including state & federal governments, Indian reservations, hospitals, schools and special districts) over whom the MS4's lack legal authority. As with agricultural operations, the MSAR Permittees will notify the Regional Board when it appears that bacterial loads from these other urban sources may be preventing the MS4 agencies from achieving the urban waste load allocation.

The fourth layer of defense emphasizes implementation of structural Best Management Practices (BMPs) to reduce the controllable urban loads from anthropogenic sources to the maximum extent practicable. These efforts include, but are not limited to: increasing the use of on-site retention strategies and installation of vegetated swales and similar BMPs. The MSAR Permittees are also engaged in an active program to evaluate new control technologies (e.g. filters, sponges, etc.) as they are brought to market and shown to provide significant reductions in pathogen indicator bacteria through the joint efforts of the TMDL Task Force. All of the first four layers of defense are likely to be implemented simultaneously, in varying degrees, based on the unique circumstances identified for each MS4 facility.

The fifth layer of defense focuses on extreme intervention strategies such as intercepting and diverting non-storm urban runoff. This final layer of defense will be applied, if and where necessary, to further reduce controllable anthropogenic sources of pathogen indicator bacteria to the maximum extent practicable in order to achieve compliance with the urban waste load allocation. These strategies are subject to numerous federal and state permitting requirements that make such projects far more difficult to implement. These strategies also risk capturing POTW effluent, rising groundwater and other water sources that may otherwise be beneficial to downstream receiving waters as these sources are often co-mingled with other forms of urban dry weather flow in the MS4 system. Consequently, the MSAR Permittees consider such measures something of a "last resort" to be employed only when all else fails. However, they are also confident that this will rarely, if ever, occur.

Finally, there remains a remote possibility that the MSAR Permittees may not be able to achieve the urban waste load allocation despite reducing pathogen indicator bacteria from controllable anthropogenic sources to the maximum extent practicable. The MSAR Permittees acknowledge the responsibility to demonstrate, to the Regional Board's satisfaction, that no other BMPs are available to achieve further reductions in the controllable urban loads within the MS4's jurisdiction. We also recognize that this finding must be periodically reviewed to ensure that new, more effective BMPs have not recently become available. Throughout this letter, and the CBRP, repeated references to reducing controllable anthropogenic sources of bacteria to the maximum extent practicable, is meant merely to mirror the existing requirements in the Area-wide MS4 permit.

The revised CBRP represents a complex and sophisticated strategy to achieve the urban waste load allocation through a variety of independent and over-lapping control strategies. The MSAR Permittees fully understand and accept the significant contractual obligations that will be imposed if the CRWQCB approves the CBRP as the final water quality-based effluent limit designed to achieve compliance with the TMDL for pathogen indicator bacteria adopted in the Middle Santa Ana River.

"I certify under penalty of law that this document and all attachments were prepared under my direction or supervision in accordance with a system designed to assure that qualified personnel properly gather and evaluate the information submitted. Based on my inquiry of the person or persons who manage the system or those persons directly responsible for gathering the information, the information submitted is, to the best of my knowledge and belief, true, accurate, and complete. I am aware that there are significant penalties for submitting false information, including the possibility of fine and imprisonment for knowing violations."

If you have any questions, please contact Dan Ilkay at (909) 387-8119.

Sincerely,

Brendon Hoy for

GRANVILLE M. BOWMAN, P.E., P.L.S.
Flood Control Engineer

GMB:DI:mb/CBRP.doc

cc: Mark Norton, SAWPA
SB County Santa Ana MSAR Permittees
Jason Uhley, Riverside County Flood Control

San Bernardino County Stormwater Program
Order R8-2010-0036

Comprehensive Bacteria Reduction Plan

Revised
June 28, 2011

Submitted to:
California Regional Water Quality Control Board, Santa Ana Region

Submitted by:
San Bernardino County Flood Control District

Table of Contents

Section 1 – Background and Purpose 1-1

1.1 Regulatory Background 1-1

1.2 Santa Ana River Watershed Basin Plan 1-2

1.2.1 Existing Basin Plan Requirements 1-2

1.2.2 Proposed Amendments to the Basin Plan 1-2

1.3 Middle Santa Ana River Bacterial Indicator TMDL 1-3

1.4 San Bernardino County MS4 Permit 1-4

1.5 Comprehensive Bacterial Indicator Reduction Plan 1-5

1.5.1 Purpose and Requirements 1-5

1.5.2 Applicability 1-8

1.5.3 Compliance with Urban Wasteload Allocation 1-8

1.5.4 CBRP Conceptual Framework 1-8

1.5.5 CBRP Development Process 1-9

1.5.6 CBRP Roadmap 1-9

Section 2 – CBRP Implementation Program 2-1

2.1 CBRP Implementation Steps 2-1

2.2 CBRP Program Elements 2-3

2.3 Implementation Schedule 2-8

2.4 Compliance and Iterative/Adaptive Management Strategies 2-9

Section 3 – Compliance Analysis 3-1

3.1 Introduction 3-1

3.1.1 Overview of Compliance Analysis 3-2

3.2 Baseline Dry Weather Flow and Bacterial Indicator Data 3-2

3.2.1 DWF Sources to MS4 3-2

3.2.2 Bacteria Concentrations 3-5

3.2.3 Relative Source Contribution 3-7

3.3 Criteria for demonstrating Compliance 3-8

3.4 Bacterial indicator Reduction from the MS4 3-8

3.4.1 Controllability 3-8

3.4.2 Gap Analysis for Bacterial Indicators 3-8

3.5 Water Quality Benefit Estimates 3-10

3.5.1 CBRP Activity 3-10

3.5.2 San Bernardino County MS4 Permittee Compliance 3-12

3.5.3 Role of Inspection Program in Achieving Compliance 3-14

Section 4 – Wet Weather Condition Program 4-1

List of Attachments

Attachment A TMDL Implementation
Attachment B Watershed Characterization
Attachment C CBRP Implementation Program Details
Attachment D Existing Urban Source Control Program
Attachment E Implementation Schedule
Attachment F Glossary
Attachment G References

List of Tables

1-1 MSAR Bacterial Indicator TMDL requirements applicable to portions of San Bernardino County 1-6
2-1 Relationship between Implementation Steps and Actions and Required CBRP Elements 2-4
3-1 Available Data for Characterization of DWF and Bacterial Indicators in Areas Draining to Watershed-Wide Compliance Sites 3-3
3-2 Baseline DWF and Bacterial Indicator concentrations in Areas that Drain to Watershed-Wide TMDL Compliance Monitoring Sites 3-6
3-3 Relative Contribution to Bacterial Indicator Water Quality Objective Exceedances from MS4 DWFs 3-9
3-4 Approximate Level of CBRP Activity Implementation Needed to Achieve Target *E.Coli* Reduction 3-11
3-5 Table 3-5. Estimate of Irrigated Area Addressed by Potential Water Agency Implementation of Outdoor Water Conservation BMPs Planned for Compliance with 20x2020 Requirements 3-11

List of Figures

2-1 Key Implementation Actions 2-1
2-2 Typical Capital Improvement Project (CIP) Process for Local Permittee Projects 2-4
2-3 CBRP Implementation Schedule 2-10
2-4 CBRP Implementation Strategy 2-11
3-1 Estimated Relative DWF Contributions to Watershed-Wide Compliance Sites 3-4
3-2 Estimated Relative Sources of Bacterial Indicators at Watershed-wide Compliance Locations 3-7

List of Acronyms

BMPs	Best Management Practices
BPS	Bacterial Prioritization Score
CAP	Compliance Assistance Program
CBRP	Comprehensive Bacteria Reduction Plan
CII	Commercial, Industrial, and Institutional
COPS	Community Oriented Policing Services
CUWCC	California Urban Water Conservation Council
CWA	Clean Water Act
CWP	Center for Watershed Protection
DWF	Dry Weather Flow
EPA	Environmental Protection Agency
IDDE	Illicit Discharge Detection and Elimination
IEUA	Inland Empire Utilities Agency
LID	Low Impact Development
mL	Milliliters
MS4	Municipal Separate Storm Sewer System
MSAR	Middle Santa Ana River
MST	Microbial Source Tracking
MWD	Metropolitan Water District
NPDES	National Pollutant Discharge Elimination System
OCWD	Orange county Water District
POTWs	Publicly-owned Treatment Works
QAPP	Quality Assurance Project Plan
RCFC&WCD	Riverside County Flood Control and Water Conservation District
REC-1	Water Contact Recreation
REC-2	Non-Contact Recreation
RWQCB	Regional Water Quality Control Board
SAR	Santa Ana River
SAWPA	Santa Ana Watershed Protection Authority
SBCFCD	San Bernardino County Flood Control District
SCAG	Southern California Association of Governments
SWQSTF	Stormwater Quality Standards Task Force
TMDL	Total Maximum Daily Load
UAA	Use Attainability Analysis
USEP	Urban Source Evaluation Plan
USGS	United States Geological Study
UWMP	Urban Water Management Plan
WAP	Watershed Action Plan
WBIC	Weather-based Irrigation Controller
WQMP	Water Quality Management Plan

This page intentionally left blank.

Section 1
Background and Purpose

The Santa Ana Regional Water Quality Control Board (RWQCB) adopted a Municipal Separate Storm Sewer System (MS4) permit for San Bernardino County on January 29, 2010 that requires the development of a Comprehensive Bacteria Reduction Plan (CBRP). The CBRP is a long term plan designed to achieve compliance with dry weather condition (April 1 – October 31) wasteload allocations for bacterial indicators established by the Middle Santa Ana River (MSAR) Bacterial Indicator Total Maximum Daily Load (TMDL) ("MSAR Bacterial Indicator TMDL"). This document fulfills this MS4 permit requirement. The following sections provide the regulatory background, purpose, and framework of the CBRP.

1.1 Regulatory Background

The 1972 Federal Water Pollution Control Act and its amendments comprise what is commonly known as the Clean Water Act (CWA). The CWA provides the basis for the protection of all inland surface waters, estuaries, and coastal waters. The federal Environmental Protection Agency (EPA) is responsible for ensuring the implementation of the CWA and its governing regulations (primarily Title 40 of the Code of Federal Regulations) at the state level.

California's Porter-Cologne Water Quality Control Act of 1970 and its implementing regulations establish the Santa Ana Regional Water Quality Control Board (RWQCB) as the agency responsible for implementing CWA requirements in the Santa Ana River Watershed. These requirements include adoption of a Water Quality Control Plan ("Basin Plan") to protect inland freshwaters and estuaries. The Basin Plan identifies the beneficial uses for waterbodies in the Santa Ana River watershed, establishes the water quality objectives required to protect those uses, and provides an implementation plan to protect water quality in the region (RWQCB 1995, as amended).

The CWA requires the RWQCB to routinely monitor and assess water quality in the Santa Ana River watershed. If this assessment indicates that beneficial uses are not met in a particular waterbody, then the waterbody is found to be impaired and placed on the state's impaired waters list (or 303(d) list[1]). This list is subject to EPA approval; the most recent EPA-approved 303(d) list for California is the 2006 list[2].

Waterbodies on the 303(d) list require development of a TMDL. A TMDL establishes the maximum amount of a pollutant that a waterbody can receive (from both point and nonpoint sources) and still meet water quality objectives.

[1] 303(d) is a reference to the CWA section that requires the development of an impaired waters list.
[2] The State Water Resources Control Board recently completed its 2010 303(d) List. This list is currently under review by the EPA.

1.2 Santa Ana River Watershed Basin Plan

The Basin Plan designates beneficial uses (including recreational uses) for surface waters in the Santa Ana River watershed (RWQCB 1995, as amended) (see Table 3-1 of the Basin Plan). The following sections describe existing and potential future Basin Plan requirements that are relevant to this CBRP.

1.2.1 Existing Basin Plan Requirements

The recreational uses applicable to waterbodies in the MSAR watershed include Water Contact Recreation (REC-1) and Non-Contact Recreation (REC-2). These are currently defined in the Basin Plan as follows:

- *REC-1* - Waters that are used for recreational activities involving body contact with water where ingestion of water is reasonably possible. These uses may include, but are not limited to, swimming, wading, water-skiing, skin and scuba diving, surfing, whitewater activities, fishing, and use of natural hot springs.
- *REC-2* - Waters that are used for recreational activities involving proximity to water, but not normally involving body contact with water where ingestion of water would be reasonably possible. These uses may include, but are not limited to, picnicking, sunbathing, hiking, beachcombing, camping, boating, tidepool and marine life study, hunting, sightseeing, and aesthetic enjoyment in conjunction with the above activities.

To evaluate whether these recreational uses are protected in a given waterbody, the Basin Plan (Chapter 4) currently relies on fecal coliform[3] as a bacterial indicator for the potential presence of pathogens. Fecal coliform present at concentrations above certain thresholds are believed to be an indicator of the potential presence of fecal pollution and harmful pathogens, thus increasing the risk of gastroenteritis in recreational bathers exposed to the elevated levels. Section 4 of the Basin Plan specifies the following water quality objectives for protection of recreational uses:

- REC-1 - Fecal coliform: log mean less than 200 organisms/100 mL based on five or more samples/30-day period, and not more than 10 percent of the samples exceed 400 organisms/ 100 mL for any 30-day period.
- REC-2 - Fecal coliform: average less than 2000 organisms/100 mL and not more than 10 percent of samples exceed 4000 organisms/100 mL for any 30-day period

1.2.2 Proposed Amendments to the Basin Plan

The RWQCB is currently considering replacing the REC-1 bacterial indicator water quality objectives for fecal coliform with *E. coli* objectives. EPA published revised bacterial indicator guidance in 1986 (EPA 1986) that recommended the adoption of *E. coli* as the freshwater bacterial indicator for pathogens. This guidance was based on epidemiological studies that found that the positive correlation between *E. coli* concentrations and the frequency of gastroenteritis was better than the correlation between fecal coliform concentrations and gastroenteritis.

The RWQCB is considering this Basin Plan revision through the work of the Stormwater Quality Standards Task Force (SWQSTF). Since 2003, RWQCB staff and members of the SWQSTF (which

3 Fecal coliform and *E. Coli* are a group of bacteria considered by the Regional Board as bacterial indicators for pathogens. Within this CBRP, references to fecal coliform and *E. Coli* should be considered equivalent to the term bacterial indicators.

includes representatives from the Santa Ana Watershed Protection Authority [SAWPA]; the counties and cities of Orange, Riverside, and San Bernardino; Orange County Coastkeeper; Inland Empire Waterkeeper; among others) have been engaged in the implementation of a workplan that is evaluating both recreational uses and associated water quality objectives. The key proposed amendments, relevant to this MSAR Bacterial Indicator TMDL that are expected to be adopted by the RWQCB in fall 2011 include:

- Clarification of the definition of REC-1 waters;
- Deletion of the current fecal coliform objectives for REC-1 and REC-2 beneficial uses;
- Adoption of geometric mean *E. coli* objectives for REC-1 waters based on EPA (1986) guidance;
- Sub-categorization of REC-1 waters into classes and establishment of a class-specific method for assessing *E. coli* data in the absence of sufficient data to calculate a geometric mean;
- For waters designated only REC-2 (only after approval of a Use Attainability Analysis [UAA] that removes the presumptive REC-1 use), establishment of an antidegradation-based bacterial indicator water quality objective; and
- Temporary suspension of recreational uses during high flow conditions in freshwater streams.

The Basin Plan amendment includes several UAAs to modify presumptive REC-1 uses in the MSAR watershed. These UAAs and proposed recreational use changes include:

- *Cucamonga Creek* – Reach 1, confluence with Mill Creek (at Hellman Street) upstream to 23rd Street in Upland, California; remove both REC-1 and REC-2 uses.
- *Temescal Creek* – Reach 1, from approximately 100 feet downstream of Cota Street (33°53'29.904"N, 117°34'12.432") to the Arlington Drain confluence; remove REC-1 use.
- *Temescal Creek* – Reach 2, from the confluence with Arlington Drain (33° 52' 51.204"N, 117° 33' 15.732"W) to approximately 1,400 feet upstream of Magnolia Avenue (33° 52' 1.992"N, 117° 31' 30.108"W); remove REC-1 and REC-2 uses.

1.3 Middle Santa Ana River Bacterial Indicator TMDL

Water quality data collected in 1994 and 1998 from waterbodies in the MSAR watershed showed exceedances of fecal coliform bacterial indicator water quality objectives. Based on these data and potential impacts to recreational uses, the RWQCB recommended that the following waterbodies be placed on the 303(d) list:

- Santa Ana River, Reach 3 – Prado Dam to Mission Boulevard
- Chino Creek, Reach 1 – Santa Ana River confluence to beginning of hard lined channel south of Los Serranos Road
- Chino Creek, Reach 2 – Beginning of hard lined channel south of Los Serranos Road to confluence with San Antonio Creek
- Mill Creek (Prado Area) – Natural stream from Cucamonga Creek Reach 1 to Prado Basin
- Cucamonga Creek, Reach 1 – Confluence with Mill Creek to 23rd Street in City of Upland

- Prado Park Lake

As noted above, waterbodies on the 303(d) list are subject to the development of a TMDL. Accordingly, on August 26, 2005 the RWQCB adopted Resolution No. R8-2005-0001, amending the Basin Plan to incorporate bacterial indicator TMDLs for the above-listed waterbodies in the watershed (i.e., MSAR Bacterial Indicator TMDL) (RWQCB 2005). The TMDLs adopted by the RWQCB were subsequently approved by the State Water Resources Control Board on May 15, 2006, by the California Office of Administrative Law on September 1, 2006, and by EPA Region 9 on May 16, 2007. The EPA approval date is the TMDL effective date.

The MSAR Bacterial Indicator TMDL established wasteload allocations for urban MS4 and confined animal feeding operation discharges and load allocations for agricultural and natural sources. The wasteload and load allocations were established for both fecal coliform and *E. coli*:

- Fecal coliform: 5-sample/30-day logarithmic mean (or geometric mean) less than 180 organisms/100 mL and not more than 10 percent of the samples exceed 360 organisms/100 mL for any 30-day period.
- *E. coli*: 5-sample/30-day logarithmic mean (or geometric mean) less than 113 organisms/100 mL and not more than 10 percent of the samples exceed 212 organisms/100 mL for any 30-day period.

The urban discharger requirements are listed as tasks in the TMDL, with Tasks 1.2, 3, 4.1, 4.3, 4.5, and 6 having relevance to this CBRP for Riverside County (Table 1-1). Other tasks included in the TMDL either address urban discharges associated with San Bernardino County or other agricultural discharge requirements.

1.4 San Bernardino County MS4 Permit

The San Bernardino County MS4 program operates under a National Pollutant Discharge Elimination System (NPDES) MS4 permit issued by the Regional Board (Order No. 2010-0036, NPDES No. CAS618036). This permit regulates discharges to and from MS4 facilities within the Santa Ana River watershed in San Bernardino County. The permittees covered by this permit include the San Bernardino County Flood Control District (SBCFCD), San Bernardino County and the following Cities: Big Bear Lake, Chino, Chino Hills, Colton, Fontana, Grand Terrace, Highland, Loma Linda, Montclair, Ontario, Rancho Cucamonga, Redlands, Rialto, San Bernardino, Upland, and Yucaipa. The SBCFCD is the Principal Permittee; the remaining jurisdictions are the Co-Permittees.

The Regional Board issued its first MS4 permit to San Bernardino County MS4 in 1990. This permit focused primarily on program development, which included establishment of the Drainage Area Management Plan (replaced in 2002 by the MSWMP) and implementation of public education and staff training on stormwater quality concerns.

Since the issuance of that permit, the MS4 program has gradually evolved from a very basic stormwater management program into a complex program with many requirements that go beyond the program as originally established. The second-term permit, which began in 1996, focused on continued program development, implementation, and reporting. Under this permit, program reporting requirements increased significantly, which required increased staff and financial resources. To address the increased reporting requirements, permittees developed an electronic data collection and management system for the MS4 Area-wide Program. The system provided for more consistent reporting among the permittees and provided a standardized approach for preparation of the required MS4 Annual Report.

The third-term permit, issued in 2002, increased the focus of the permit on program implementation and required more prescriptive data reporting to document program accomplishments. These requirements led to the development of the MS4 Solution Database, which documents well the extent to which program requirements are implemented throughout the County. It was during this period that the Regional Board began the adoption of TMDLs that included wasteload allocations applicable to urban stormwater discharges. Although the 2002 MS4 permit did not include specific TMDL implementation programs, the MS4 permittees actively participated in the development and implementation of these TMDLs.

The Regional Board adopted the fourth term MS4 permit on January 29, 2010. This permit contains many new requirements that will further increase the complexity and costs associated with the management of urban discharges in the permitted area. In addition, for the first time the MS4 permit explicitly includes TMDL implementation requirements applicable to waterbodies in San Bernardino County for which TMDLs are effective, specifically Big Bear Lake (nutrients) and the MSAR Bacterial Indicator TMDL. The development of this CBRP is a MS4 permit requirement associated with implementation of the MSAR Bacterial Indicator TMDL. The CBRP is designed to provide a comprehensive plan for attaining the MS4 permit's water quality based effluent limits for the MSAR TMDL by integrating existing control programs and efforts with new permit mandates and other additional activities necessary to address controllable urban sources of bacterial indicators.

1.5 Comprehensive Bacterial Indicator Reduction Plan

This section provides information on the requirements for CBRP development and the applicability of the plan to urban discharges in the San Bernardino County area. In addition, information is provided on the general framework of this plan and the process associated with its development.

1.5.1 Purpose and Requirements

The findings section of the San Bernardino County MS4 permit describes the purpose of the CBRP:

- Section II.F.13.c.vi - Based on the results of pre-compliance evaluation monitoring (Pre-compliance evaluation monitoring is monitoring conducted prior to the TMDL compliance date to assess the effectiveness of BMPs [Best Management Practices] implemented in reducing pollutant(s) of concern by the compliance date) it has been determined that the short-term solutions discussed above are not expected to achieve the WLAs [wasteload allocations] by the compliance dates. This Order requires the MSAR permittees to develop a long-term plan (a comprehensive bacteria reduction plan, CBRP) designed to achieve compliance with the WLAs by the compliance dates.

- *Section II.F.13.c.vii* - If necessary, the CBRP will be updated based on an evaluation of the effectiveness of the BMPs implemented. In the absence of an approved CBRP the WLAs become the final numeric water quality-based effluent limit that must be achieved by the compliance dates.

Table 1-1. MSAR Bacterial Indicator TMDL requirements applicable to portions of San Bernardino County.

Task	Subtask	Required Activity	Schedule/Status
Task 1 – Review/ Revise Existing Waste Discharge Requirements	Task 1.1 – WDR requirements for San Bernardino County MS4	Review and revise the Waste Discharge Requirements for the San Bernardino County MS4 permit as necessary to include the appropriate wasteload allocations, compliance schedules and or monitoring requirements	New MS4 permit was adopted on January 29, 2010. Relevant TMDL requirements, including the preparation of the CBRP for dry weather were included in the permit
Task 3 - Watershed-Wide Water Quality Monitoring Program	NA	All named responsible parties in the TMDL shall, as a group, submit to the Regional Board for approval a proposed watershed-wide monitoring program that will provide data necessary to review and update the TMDL.	All parties (except U.S. Forest Service) are implementing a Regional Board approved monitoring program collaboratively through the MSAR Task Force (see Attachment A)
Task 4 – Urban Discharges	Task 4.1 - Develop and Implement Bacterial Indicator Urban Source Evaluation Plan (USEP)	Responsible parties in San Bernardino County (as named in the TMDL) shall develop a Bacterial Indicator Urban Source Evaluation Plan. This plan shall include steps needed to identify specific activities, operations, and processes in urban areas that contribute bacterial indicators to MSAR watershed waterbodies. The plan shall also include a proposed schedule for completion of each of the steps identified. The proposed schedules can include contingency provisions that reflect uncertainty concerning the schedule for completion of the SWQSTF work and/or other investigations that may affect the steps that are proposed. The USEP shall be implemented upon Regional Board approval.	The Regional Board-approved USEP has been implemented by the responsible parties since 2008 (see Attachment A). In addition, this CBRP incorporates the principles/activities of the USEP and replaces its implementation requirements (See Attachment C).
	Task 4.2 – Revise the San Bernardino County Municipal Stormwater Management Program (MSWMP)	The Executive Office shall notify the MS4 permittees of the need to revise the MSWMP to incorporate measures to address the results of the USEP and/or other studies. The revised MSWMP will be implemented upon approval by the Regional Board.	The January 29, 2010 MS4 permit includes requirements for MSWMP revisions that are being coordinated with TMDL implementation
	Task 4.3 – Revise the San Bernardino County Water Quality Management Plan (WQMP)	The Executive Office shall notify the MS4 permittees of the need to revise the WQMP to incorporate measures to address recommendations of the SWQSTF or other investigations. The revised WQMP will be implemented upon approval by the Regional Board.	The January 29, 2010 MS4 permit includes requirements for WQMP revisions that are being coordinated with TMDL implementation and this CBRP
Task 6 – Review or Revision of the MSAR Bacterial Indicator TMDL	NA	Regional Board will review all data and information generated pursuant to the TMDL requirements on an ongoing basis (at least every three years). Based on results from the monitoring programs, special studies, modeling analysis, SWQSTF and/or special studies, changes to the TMDL, including revisions to the numeric targets, may be warranted.	The first Triennial Report was submitted on February 15, 2010; additional Triennial Reports will be prepared in 2013 and 2016 as part of this CBRP (see Attachment E)

Based on these findings, the Regional Board established specific requirements for the CBRP's content. These requirements, found in Section V.D.2.b.i in the San Bernardino County permit, include:

Section V.D.2.b.i - The MSAR permittees shall prepare for approval by the Regional Board a CBRP describing, in detail, the specific actions that have been taken or will be taken to achieve compliance with the urban wasteload allocation under dry weather conditions (April 1st through October 31st) by December 31, 2015. The CBRP must include:

a) The specific ordinance(s) adopted to reduce the concentration of indicator bacteria in urban sources.

b) The specific BMPs implemented to reduce the concentration of indicator bacteria from urban sources and the water quality improvements expected to result from these BMPs.

c) The specific inspection criteria used to identify and manage the urban sources most likely causing exceedances of water quality objectives for indicator bacteria.

d) The specific regional treatment facilities and the locations where such facilities will be built to reduce the concentration of indicator bacteria discharged from urban sources and the expected water quality improvements to result when the facilities are complete.

e) The scientific and technical documentation used to conclude that the CBRP, once fully implemented, is expected to achieve compliance with the urban wasteload allocation for indicator bacteria by December 31, 2015.

f) A detailed schedule for implementing the CBRP. The schedule must identify discrete milestones to assess satisfactory progress toward meeting the urban wasteload allocations for dry weather by December 31, 2015. The schedule must also indicate which agency or agencies are responsible for meeting each milestone.

g) The specific metric(s) that will be established to demonstrate the effectiveness of the CBRP and acceptable progress toward meeting the urban wasteload allocations for indicator bacteria by December 31, 2015.

h) MSWMP, WQMP, and Local Implementation Plans shall be revised consistent with the CBRP no more than 180 days after the CBRP is approved by the Regional Board.

i) Detailed descriptions of any additional BMPs planned, and the time required implementing those BMPs, in the event that data from the watershed-wide water quality monitoring program indicate that water quality objectives for indicator bacteria are still being exceeded after the CBRP is fully implemented.

j) A schedule for developing a CBRP needed to comply with the urban wasteload allocation for indicator bacteria during wet weather conditions (November 1st thru March 31st) to achieve compliance by December 31, 2025.

1.5.2 Applicability

The applicability of this CBRP is limited to the following:

- *Bacterial Indicator Sources* – The CBRP is designed to mitigate controllable urban sources of bacterial indicators that cause non-attainment of bacterial indicator water quality objectives at the watershed-wide compliance sites.
- *Jurisdiction* – Though additional responsible parties are named in the TMDL, this CBRP document only applies to the San Bernardino County MS4 permittees named in the TMDL: SBCFCD; San Bernardino County; the Cities of Ontario, Chino, Chino Hills, Montclair, Rancho Cucamonga, Upland, Rialto, and Fontana.
- *Hydrologic Condition* – This CBRP applies only to urban discharges from the MS4 during dry weather conditions that have the potential to impact the downstream watershed-wide TMDL compliance monitoring site.
- *Seasonal Condition* - This CBRP applies only to urban discharges from the MS4 during the period April 1st through October 31st.

1.5.3 Compliance with Urban Wasteload Allocation

The San Bernardino County MS4 permittees have developed a CBRP that is designed to achieve compliance with the dry season urban wasteload allocation by the compliance date of December 31, 2015. Compliance with the wasteload allocations can be measured in several ways:

- Water quality objectives are attained at the watershed-wide compliance sites established as part of the implementation of the TMDL (see Attachment C). If not attained, then it must be demonstrated that bacterial indicators from controllable urban sources are not the cause of non-attainment.
- Compliance with controllable urban source wasteload allocations demonstrated from specific MS4 facilities, e.g., sampling demonstrates that controllable urban sources discharged from MS4 outfalls or drains are in compliance with the wasteload allocation during dry weather conditions.
- MS4 facilities, e.g., outfalls, are dry, or that flows from these MS4 outfalls are infiltrating prior to connection with impaired waterbodies, and thus not contributing to dry weather flow (DWF) to downstream waters.

1.5.4 CBRP Conceptual Framework

CBRP implementation relies on a step-wise approach that implements key actions to identify controllable urban sources of bacterial indicators, evaluate and select a mitigation alternative, and, where necessary, construct structural BMPs to mitigate controllable sources. This pragmatic approach is a direct extension of the already RWQCB-approved watershed-wide compliance monitoring program, Urban Source Evaluation Plan (USEP), and framework being established by the SWQSTF. Coupled with this pragmatic approach is the incorporation of existing and relevant MS4 permit requirements. These requirements are supplemented, where needed, to target controllable urban sources of bacterial indicators.

The demonstration of compliance with the MSAR Bacteria TMDL (see Section 3) assumes RWQCB adoption of proposed Basin Plan amendments developed by the SWQSTF. These amendments establish the following framework:

First, the bacteria objectives and related wasteload allocations should only be applied to waterbodies designated REC-1 and the Regional Board is working closely to identify the various storm water channels that should be reclassified as REC-2 or REC-X. This assumption governs the range of compliance alternatives that could be proposed in the CBRP. In particular, the MSAR Permittees plan to install regional treatment facilities where needed to ensure urban discharges comply with bacteria objectives in 303(d) listed streams depends first on amending the Basin Plan to make clear that the same objectives are not intended to apply in the concrete-lined flood control channels that are tributary to natural streams. Without such clarifications, it is uncertain whether regional treatment facilities would be permitted under federal law. The MSAR Permittees have not identified any actions that would be taken to meet bacteria standards if the Basin Plan amendments are not approved because we know of no feasible means to assure compliance with the wasteload allocation at each urban stormwater outfall to every flood control channel.

Second, the CBRP is designed to mitigate controllable urban sources of bacteria to the maximum extent practicable because the MSAR Permittees lack sole authority to determine what mitigation measures will be permitted under law. Several different federal, state and local agencies must approve the various projects designed to achieve compliance with the urban wasteload allocation. And, there is no assurance that such approvals can be obtained given the need to simultaneously protect other designated beneficial uses (e.g. aquatic habitat, groundwater recharge) in the watershed. To the extent that the MSAR Permittees may be restricted from implementing the most effective methods for reducing urban discharges of bacteria, the only legal alternative is to select a different strategy that achieves compliance to the maximum extent practicable. This merely represents a practical regulatory reality and is not intended to serve as an excuse for making anything other than the best effort possible to meet water quality standards.

Third, the MSAR Permittees believe strongly that eliminating controllable discharges is, by far, the best way to assure compliance with the urban wasteload allocation. In general, there should be little or no urban stormwater discharges during dry weather conditions. Mass balance analysis indicates that the greatest water quality improvement would come from focusing on the relatively small nuisance flows associated with excess landscape irrigation and other common activities (car washing, driveway cleaning) common to residential areas. Reducing such flows not only offers the best method for reducing bacterial loads from controllable urban sources, it will help the MSAR Permittees comply with the conservation requirements specified in SB x7-7 (aka "20 percent by 2020"). The fact that similar efforts are already required in the MS4 permit only increases our commitment to implement the strategy with great diligence and a stronger sense of urgency.

Fourth, the CBRP presumes that compliance with the wasteload allocation must be demonstrated by actual water quality monitoring data. Such data will be regularly collected at monitoring sites designated by the Regional Board. Such locations are commonly referred to as "watershed-wide compliance sites." The MSAR Permittees recognize that the Basin Plan and the permit require discharges to meet water quality standards throughout the watershed regardless of which specific locations are selected for routine sampling. The text of the CBRP uses the phrase "watershed-wide compliance sites" to distinguish these locations from other sites, such as those that are part of the USEP, that are sampled far less frequently. The MSAR Permittees fully expect that all water quality monitoring requirements associated with the CBRP will be reviewed and updated on a regular basis and that the Regional Board may request new or different sampling locations before reauthorizing the monitoring plan.

Without adoption of Basin Plan amendments, the estimated cost of compliance with the MSAR Bacteria TMDL is in excess of $2 billion, which has the potential to cause significant societal economic hardship (CDM, 2010).

1.5.5 CBRP Development Process

The CBRP was developed collaboratively by the MSAR Permittees participating in the MSAR TMDL. Development was coordinated with the MSAR Permittees and MSAR TMDL Task Force (see Attachment A), as needed. Activities completed include:

- July 27, 2010 – Presentation was made to the MSAR TMDL Task Force to provide a status update on CBRP development. Presentation was posted by SAWPA on their website.
- August 18, 2010 – Presentation was made to the MSAR TMDL Task Force on the proposed CBRP program. Presentation was posted by SAWPA on their website.
- Following submittal of a draft CBRP to the RWQCB in December 2010, San Bernardino County MS4 program conducted a parallel public review process through the Santa Ana Watershed Project Authority. A draft CBRP was released for public review and opportunity for public comment was provided at a MSAR TMDL Task Force meeting on March 22, 2011. Written comments were received until March 31, 2011.
- RWQCB comments on the draft CBRP (dated March 30, 2011) were discussed with the RWQCB and stakeholders as part of the April 21, 2011 publicly noticed SWQSTF meeting.

1.5.6 CBRP Roadmap

The CBRP is presented in two parts: (1) primary sections that provide an executive level summary of the components, schedule, strategy, and technical basis for the CBRP; and (2) supporting attachments that provide additional information to support the primary sections. Following is a summary of the purpose and content of each part of the CBRP:

- ***Section 2*** – Provides an executive level summary of the following components of the CBRP: Implementation Steps, Program Elements, Implementation Schedule, and Compliance and Iterative/Adaptive Management Strategies.
- ***Section 3*** – Provides the technical basis for the conclusion that full implementation of the CBRP will achieve compliance with the urban wasteload allocation under dry weather conditions.
- ***Section 4*** - Provides the schedule for development of the CBRP for achieving compliance with urban wasteload allocations under wet weather conditions.

The above sections are supported by the following attachments:

- ***Attachment A, TMDL Implementation*** – Documents the outcome of the numerous TMDL monitoring and source evaluation activities completed to date.
- ***Attachment B, Watershed Characterization*** – Provides background information regarding the general characteristics of the MSAR watershed, including major subwatersheds, key jurisdictions and dominant land use.

- ***Attachment C, CBRP Program Elements*** – Provides additional information relevant to each of the Program Elements summarized in Section 2.2.
- ***Attachment D, Existing Urban Source Control Program*** - Documents existing MS4 permit activities that have been implemented by the San Bernardino County MS4 permit program.
- ***Attachment E, Implementation Schedule*** – Provides additional information regarding the implementation schedule summarized in Section 2.3.
- ***Attachment F, Glossary***
- ***Attachment G, References***

This page intentionally left blank.

Section 2
CBRP Implementation Program

The MSAR Permittees intend to achieve compliance with the wasteload allocation using a variety of implementation strategies, including: Evaluating the need for new water conservation ordinances to reduce urban runoff from landscape irrigation, more rigorous enforcement of existing ordinances to reduce water waste and control pet waste, management of homeless encampments and other illicit discharges, enhanced septic system management, improved street sweeping programs, and other structural BMPs designed to intercept, retain, divert or treat controllable urban DWF during dry weather conditions. A multi-step procedure will be used to select and implement the most appropriate control strategy for each MS4 outfall in San Bernardino County that is tributary to an impaired waterbody.

It is important to note that the MSAR Permittee's programs with regard to the CBRP Implementation Steps and activities identified below are not uniform at this time. For example, cities with water utilities (Ontario and Chino) tend to have strong irrigation management programs, whereas MSAR Permittees without utilities may need to consider enhancing ordinances or building stronger partnerships with local water purveyors to better manage irrigation runoff. Specific combinations of actions necessary to address CBRP Implementation Steps are therefore dependent on each MSAR Permittee's current programs, available resources and opportunities, and local sub-watershed needs. Therefore, specific actions taken by a MSAR Permittee to address CBRP Implementation Steps will be described in more detail in the MSAR Permittee's Local Implementation Plans. The CBRP includes descriptions of the common Implementation Steps that all MSAR Permittees will take to address the MSAR TMDL; however, the level of individual action required of a Permittee will be dependent on multiple factors that will be and are more appropriately described and addressed in the MSAR Permittee Local Implementation Plans.

2.1 CBRP Implementation Steps

The San Bernardino County MS4 Permittees will implement the CBRP using a stepwise project approach. This approach incorporates three distinct steps encompassing six specific actions (Figure 2.1).

Figure 2.1 Key Implementation Actions

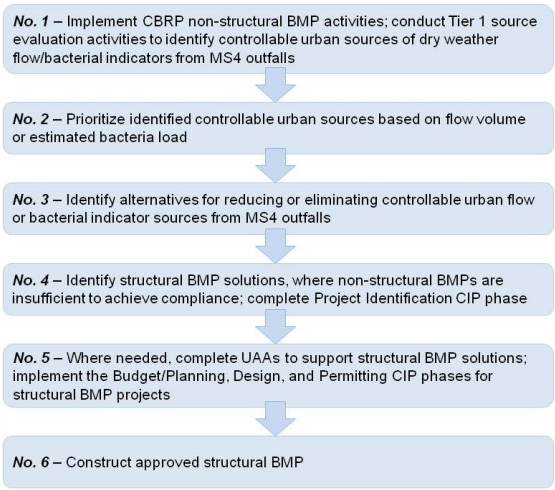

Step 1 – Identify, Prioritize, and Evaluate MS4 Dry Weather Flow Sources

Step 1 project activities include implementation of non-structural

BMPs (see CBRP Program Elements, below) and inspection activities (No. 1 – Figure 2.1). These inspections (or urban source evaluation investigations) occur systematically in each area draining to a watershed-wide compliance site. For each key drainage area source evaluation activities are implemented to (a) identify controllable MS4 dry weather flow sources and their contribution to elevated bacterial indicator concentrations; (b) prioritize controllable dry weather flow sources for follow-up mitigation activity (No. 2 – Figure 2.1); and (c) identify alternatives to mitigate prioritized controllable urban sources (No. 3 – Figure 2.1). Completion of Step 1 achieves four outcomes:

(1) Prioritized list drainage areas where mitigation of dry weather flow/bacterial indicators is deemed necessary to comply with urban wasteload allocations applicable to the MS4;

(2) For each prioritized drainage area requiring action, implementation of activities to identify non-structural or structural BMP alternatives to mitigate controllable urban bacterial indicator sources (No. 4 – Figure 2.1).

(3) If non-structural BMPs can mitigate the source(s), initiation of new, enhanced or more targeted non-structural BMPs (see CBRP Program Elements, below); and

(4) If structural BMPs are needed, completion of the Project Identification phase of the local Capital Improvement Project (CIP) process, if the project involves an individual Permittee, or identification of the need to implement a multi-jurisdictional process for projects involving multiple Permittees. of the MSAR Permittee's Capital Improvement Project (CIP) Process for projects involving individual Permittees (Figure 2.2). In addition, determination of the need for a Use Attainability Analysis (UAA) to facilitate a structural BMP solution.

CBRP Step 1 is iterative and will occur over an extended period so that MS4 outfalls in each drainage area can be properly prioritized, investigated and evaluated for mitigation. The expected outcomes from Step 1 activities will be complete in all drainage areas by the first quarter of 2015 (see CBRP Schedule, below).

Figure 2-2. Typical Capital Improvement Project (CIP) Process for Local Permittee Projects

Project Identification– Identification of a CIP project occurs through one of two mechanisms:

- Public agency assessment of a particular site's current conditions to evaluate the need for structural improvements. These needs may be identified from observations of agency staff, routine maintenance / replacement schedules, or other sources internal to the agency.
- Receipt of public complaints (presented directly to agency staff or a governing body) regarding an infrastructure concern (e.g., potholes, street flooding), which may result in a site investigation. Based on the outcome of the investigation, an agency may decide that a project needs to be constructed.

Budgeting / Planning - After a project need has been established, staff implement a process to have the proposed project included in the CIP. Agency staff begins preliminary planning steps to verify the viability of the project and prepares a cost estimate, which along with other new or ongoing infrastructure needs, is used to prioritize the project based on public need, necessity and available funds. This phase typically involves both project planning and preparation of a preliminary design to support development of the cost estimate. With a project budget prepared, staff seeks approval to incorporate the project in the CIP. In some cases preliminary planning efforts may determine that a proposed project is not viable due to environmental constraints, community opposition, engineering limitations or other factors. In such cases a project is typically abandoned and alternative solutions are considered.

Design - Once a project is in the CIP, design work to prepare construction drawings and project specifications can begin. Based on project complexity, the time required to complete the design varies from less than a year to several years. During the design phase, and sometimes beginning in the budgeting / planning phase, staff initiates the CEQA process. Depending on the nature of the project or the need for special permits, obtaining CEQA approval can significantly affect the timeline to construct a project. Projects may also be abandoned in the design phase as the project is further refined. Factors such as changes to the project's preliminary design parameters, soils, groundwater and utility investigations, and regulatory issues can impact the viability of a project during its refinement in the design stage.

Permitting– During this phase, all required permits and approvals for construction are obtained. The process for obtaining permits and approvals typically begins during the design phase and sometimes begins as early as the budgeting / planning phase. Depending on the nature of the project or the need for special permits, obtaining all required permits and approvals can significantly affect the timeline to construct a project and in some cases result in cancellation of the project. If this occurs, then alternative solutions are considered.

Construction– Construction can begin upon design completion, receipt of all required permits and approvals, and completion of all administrative requirements. Depending on the complexity and size of the project, right of way acquisition timelines, CEQA documentation and approvals, and involvement of other

Step 2 – Evaluate and Select Structural BMP Projects

The San Bernardino County MS4 Program anticipates that structural BMPs (outfall-specific or regional) will be required to mitigate some controllable urban sources of dry weather flow or bacterial indicators. A prioritized list with locations for these structural BMPs is a Step 1 outcome. Under Step 2, the identified structural BMP projects move forward in the CIP Process (No. 5 – Figure 2.1). Potential Step 2 outcomes include:

(1) Completion of UAAs deemed necessary to support implementation of a structural BMP project.

(2) Completion of the Budget/Planning, Design and Permitting CIP phases (see Figure 2.2) for each structural BMP project involving an individual Permittee or implementation of the multi-jurisdictional process to plan, design, and permit a small regional or sub-watershed treatment facility (Table 2-1).

Table 2-1. Estimated Timeline to Develop Small Regional or Sub-Watershed Treatment Facilities

Project Phase - Average Time to Complete	Project Step	Activity
1 - 18 months	Local Jurisdiction Preliminary Engineering Review	Identify project operational parameters within context of potential joint use arrangement
	Project Financial Feasibility and Funding Source Scoping	Identify project costs, land acquisition and funding mechanisms
	Project Placement Review	Identify placement parameters within context of potential joint use arrangement
2 - 18 months	Pre-Application Project Environmental Review	Identify environmental requirements and project constraints
	Joint Use Jurisdictional Agreement Formation Committee	Establish Joint Use Jurisdiction Agreement to guide project development
	Joint Use Project Development Committee	Review Final Project Concept within context of stakeholder interests
3 - 18 months	Underlying Landholder Project Coordination	Establish final structure for landholder agreements/acquisitions and long-term operational requirements to be included in landholder agreements/disclosures
	Joint Use Final Project Approval	Finalize construction funding mechanisms, joint use responsibilities, operational funding mechanisms, underlying property owners rights and responsibilities, and long-term environmental roles and responsibilities
	Joint Use Facility Project Development Committee: Procurement	Retain firms with appropriate engineering, environmental expertise to design project
4 - 18 months	Joint Use Facility Project Development Committee: Design & Permitting	Oversee design process, review plans and environmental submittals for compliance with project objectives
	Project Bidding and Contractor Qualification Phase	Solicit construction bids; contracts awarded only when all environmental clearances, permits and approvals obtained and full package submittals are signed and approved by authorizing jurisdiction

Similar to the Step 1 schedule, Step 2 will occur over an extended period to move each planned structural BMP project forward to the point where the final phase can be initiated – Construction. Because Step 2 includes initiation of the CEQA process and may include establishment of multi-jurisdictional agreements, the timeline for moving all planned structural BMPs to the point where construction can be initiated may be lengthy. Also, as noted above, situations may occur where through the planning and design phases a proposed project is determined to be infeasible. If that occurs, a different alternative to mitigate the controllable urban bacterial indicator source will be sought.

Step 3 – Construct Structural BMP Projects

Step 3 focuses on construction of structural BMP projects. The schedule for construction cannot be established at this time given MSAR Permittee's requirements that each project move through the

appropriate planning, design and permitting processes. However, as construction dates become known, these will be reported to the RWQCB as part of the CBRP reporting process.

2.2 CBRP Program Elements

The MS4 Permit established four required CBRP program elements (Section VI.D.1.c.1, MS4 Permit). These elements, which are tools for implementing the CBRP, encompass a range of potential non-structural and structural BMP activities:

- Element 1 - Ordinances
- Element 2 - Specific BMPs
- Element 3 - Inspection Criteria (for the purposes of the CBRP, this element includes urban source evaluation activities)
- Element 4 - Regional Treatment (for the purposes of the CBRP, this element includes both outfall-specific and regional structural BMP projects)

Table 2.2 summarizes the relationship among these required CBRP program elements and the three implementation steps and associated implementation actions described above (see Figure 2-1). The following sections summarize the key components of each CBRP program element (see Attachment C for a detailed presentation of these elements).

Table 2.2. Relationship between Implementation Steps and Actions and Required CBRP Elements

CBRP Steps	Implementation Actions (Figure 2-1)	Relevant Required CBRP Elements
1	Nos. 1, 2, 3, and 4	Elements 1, 2, 3
2	No. 5	Element 4
3	No. 6	Element 4

Element 1 – Ordinances

The CBRP requires the identification of specific ordinances that will be adopted during implementation to reduce bacterial indicators in urban dry weather flow sources. Two types of ordinances have been included in the CBRP: Water Conservation and Pathogen Control. Following is a brief statement regarding the purpose and potential water quality benefits that may be incurred.

Water Conservation Ordinance

Purpose – Evaluate the existing water conservation ordinances to determine if adequate authority available to manage water use to reduce dry weather flows to the MS4.

Implementation Approach – Permittees will evaluate existing ordinances and authority (including enforcement authority) available to manage dry weather runoff from water use practices in their respective jurisdictions. Modifications to these ordinances will be made, where appropriate. This effort will be implemented in coordination with water purveyors and implementation of BMPs related to irrigation or water conservation practices (see below).

Expected Benefits – Improved water management reduces dry weather discharge to the MS4, which reduces opportunity for the discharge to or mobilization of bacteria in the MS4. A corollary benefit is enhanced water conservation consistent with other state policies and regulatory requirements.

Pathogen Control Ordinance

Purpose – Evaluate existing ordinances to improve management of animal wastes to control known pathogen or bacterial indicator sources.

Implementation Approach – Permittees will evaluate existing ordinances and consider adoption of new ordinances to implement this BMP. Based on this evaluation the Permittees will revise existing ordinances or adopt new ordinances, as needed, to fulfill this CBRP requirement and comply with the MS4 permit requirement to "promulgate and implement ordinances that would control known pathogen or bacterial indicator sources such as animal wastes, if necessary".

Expected Benefits – Establishing requirements to manage animal wastes in a manner that reduces opportunity for bacteria contained in these wastes to be entrained in dry weather flows reduces the potential for bacteria to be mobilized and discharged to receiving waters through the MS4

Element 2 – Specific BMPs

The CBRP requires the identification of specific BMPs that will be implemented to reduce controllable urban sources of bacterial indicator. Selected BMPs range from programmatic activities that set the stage for other CBRP elements (e.g., dry weather flow source evaluation activities) to specific activities that can reduce dry weather flows or mitigate controllable urban sources of bacterial indicators. Some of the included BMPs are also MS4 permit requirements. In addition, some of the selected BMPs may be coordinated between San Bernardino and Riverside County to streamline the level of effort required to implement the BMP.

Transient Camps

Purpose – Evaluate potential for transient camps to contribute bacterial indicators to MS4 dry weather flow, and if determined necessary, develop and implement transient camp closure activities.

Implementation Approach – The MSAR Permittees will identify locations of suspected transient encampments in receiving waters or MS4 facilities. Once identified, an investigation at one or more locations will evaluate potential DWF water quality impacts from transient camps. If transient camps are identified as a potential urban bacterial indicator source in DWF, MS4 Permittees will develop a model program to address transient encampments targeted for closing because of expected water quality impacts. As determined necessary, implement transient camp closures and follow-up activities to prevent re-establishment of closed camps in the same locations.

Expected Benefits – Closure of transient camps in locations where it is determined that the encampment is contributing bacterial indicators to dry weather flows eliminates a bacterial indicator source.

Illicit Discharge, Detection and Elimination Program

Purpose – The MS4 permit requires the development of an Illegal Discharge Detection and Elimination (IDDE) program to supplement ongoing permit implementation efforts. Completion of this requirement will enhance existing tools to reduce or eliminate dry weather flows to the MS4.

Implementation Approach – The MSAR Permittees will complete development of this program as required by the MS4 Permit. The program will be used to support MS4 inspection activities to reduce or eliminate dry weather flows to the MS4 (see below).

Expected Benefits – Completion of this program provides additional tools to guide efforts to reduce or eliminate dry weather flows to the MS4.

Street Sweeping

Purpose – Evaluate existing street sweeping programs to determine if the ongoing program can be enhanced to further reduce presence of bacterial indicators on street surfaces.

Implementation Approach – Each MSAR Permittees will evaluate the existing street sweeping program (e.g., method, frequency, and equipment) to determine potential to modify the program to further reduce bacteria on street surfaces. Where opportunities exist, changes will be made to the program. If it is determined that a change in equipment can provide water quality benefits, the MSAR Permittees will work with their respective governing bodies to obtain funding to upgrade/replace equipment.

Expected Benefits – Reductions in bacterial indicators in MS4 outfalls (as a result of mobilization by dry weather flows to the MS4) may occur where it is determined that enhancements to the existing street sweeping program will further reduce bacteria present on street surfaces.

Irrigation or Water Conservation Practices

Purpose – Implementation of BMP practices that reduce potential for over-irrigation and discharge of irrigation water to the MS4.

Implementation Approach – Each MSAR Permittee will evaluate options and minimum requirements for implementation of irrigation and outdoor water conservation BMPs. Implementation will be closely coordinated with the Water Conservation Ordinance activity described above and with local water purveyor conservation programs. Based on the findings of the evaluation and in coordination with other agencies tasked with implementation water conservation activities, the MSAR Permittees and water purveyors will coordinate implementation of outdoor water conservation BMPs.

Expected Benefits – Improved local water management will reduce dry weather water use discharges to the MS4, which will reduce opportunity for discharge or mobilization of bacteria as a result of MS4 discharge. A corollary benefit is enhanced water conservation consistent with other state policies and regulatory requirements.

Water Quality Management Plan Revision

Purpose – The MS4 Permit requires updates to the MS4 Permittee's WQMP Guidance to incorporate low impact development (LID) practices to reduce runoff from new development and significant redevelopment activities. This requirement is included as a BMP since implementation of LID practices can reduce dry weather flows to the MS4, especially where they are applied to significant redevelopment activities.

Implementation Approach – The MSAR Permittees will submit a revised WQMP Guidance to the Regional Board for approval by July 29, 2011. Once implemented, LID practices will be applied to development projects subject to the LID-based requirements.

Expected Benefits – For new development the benefits are expected to be mostly limited to wet weather runoff. However, for significant redevelopment projects, the potential for reduced dry weather flows to

the MS4 will be realized through the reconfiguration of the site to accommodate LID practices (e.g., runoff from irrigation can be managed to stay onsite rather than runoff to the MS4).

Septic System Management

Purpose – Evaluate potential for septic systems in the County to contribute bacterial indicators to the MS4 during dry weather conditions.

Implementation Approach – The MSAR Permittees will develop an inventory of existing septic systems, map the location of these facilities relative to the MS4 to evaluate potential impacts to water quality in the MS4, conduct public education to ensure proper operation and maintenance of septic systems, and conduct inspection and enforcement activities, where appropriate to reduce potential for septic systems to impact water quality.

Expected Benefits – Implementation of this BMP reduces the potential for septic systems to contribute bacterial indicators to the MS4 during dry weather conditions.

Pet Waste Management

Purpose – Implementation of BMPs that target areas where there is a high volume and concentration of pet waste, e.g., dog parks and kennels.

Implementation Approach – Each MSAR Permittee will evaluate existing authority and programs to manage pet waste to identify opportunities to further target BMPs to manage pet waste. Where appropriate, MSAR Permittees will implement these BMPs. This effort will be coordinated with activities associated with the development of a bacterial indicator control ordinance (see Element 1).

Expected Benefits –BMPs targeted specifically to pet waste management (in association with a pathogen control ordinance) can support compliance at a local scale, where pet activities are concentrated.

Element 3 – Inspection Criteria (Urban Source Evaluation)

Purpose – Implementation of urban source evaluation activities provides the data required to determine the potential for an MS4 outfall or drainage area to discharge controllable sources of bacterial indicators. The results of this evaluation dictate next steps in the CBRP implementation process.

Implementation Approach – The MSAR Permittees will implement urban source evaluation activities using a comprehensive, methodical approach that provides data to make informed decisions regarding the potential for an MS4 outfall or group of outfalls to discharge controllable sources of bacterial indicators. This approach relies on the following activities:

- *Tier 1 Reconnaissance* – Tier 1 sites are defined as locations where urban sources of dry weather flow may directly discharge to a downstream watershed-wide compliance site. Some of the Tier 1 sites are at the same locations sampled as part of implementation of the USEP in 2007-2008. Additional Tier 1 sites have been included, where needed, to supplement existing information. Many of these Tier 1 locations may be dry, have minimal dry weather flow, or not be hydrologically connected to downstream waters. However, until a reconnaissance is completed, their potential to contribute controllable sources of bacterial indicators is unknown.

- *Prioritization* – Based on the findings from Tier 1 data collection activities, MS4 drainage areas with potentially controllable urban sources of bacterial indicators will be prioritized based on factors such as the magnitude of bacterial indicator concentrations and results from source

tracking analyses. Areas with human sources (as compared to anthropogenic sources such as domestic pets) will receive the highest priority for action.

- *Evaluate Mitigation Alternatives* – In order of priority, prioritized drainage areas will be further evaluated to identify non-structural or structural alternatives (or some combination of both) for mitigating controllable sources of bacterial indicators. As needed, this controllability assessment will include reconnaissance of Tier 2 sites and the use of IDDE methods to identify and evaluate alternatives. Tier 2 sites are tributary to Tier 1 outfalls. Tier 2 sites are predominantly locations where underground storm drains discharge to open channels. If a Tier 2 site is determined to be a potential contributor to non-compliance, additional inspection activities may occur to identify the nature and source of the dry weather flow and bacterial indicators and evaluate controllability.

- *Select Mitigation Alternatives* – The MSAR Permittees will select a mitigation alternative to mitigate controllable urban bacterial indicator sources in each prioritized drainage area. If the selected alternative involves a structural BMP, the Project Identification phase of the CIP process is implemented to establish the project need.

Expected Benefits – This element is key to CBRP implementation as it provides the data required to make informed decisions regarding (1) selection of BMPs to mitigate controllable urban sources of bacterial indicators; (2) establishment of a priority, process, and schedule to implement the selected mitigation alternative.

Element 4 – Regional Treatment (Structural Controls)

Purpose – Plan, design and construct structural BMPs to mitigate controllable urban sources of dry weather flow and bacterial indicators. BMP projects may be regional (address controllable sources from multiple outfalls) or outfall-specific.

Implementation Approach – It is expected that the outcomes from CBRP Step 1 implementation will result in the identification of at least some structural BMPs to manage controllable urban bacterial indicator sources. The potential locations for a number of structural BMPs were identified by the San Bernardino County MS4 program as part of Phase 1 of the development of the Watershed Action Plan.. Under CBRP Step 1 the Permittees will use this work to support evaluation of alternatives for implementing structural BMPs to mitigate a controllable urban source.

Once a structural BMP project is identified the appropriate process for planning, design and permitting will commence. For localized projects the CIP phases described in Figure 2-2 will guide the process. However, if a small regional or sub-watershed treatment facility is planned, then the process described in Table 2-1 guides the process. In addition, if a UAA is needed to ensure the success of the project, UAA development will commence as well (see additional information, above). Completion of structural BMP projects is subject to governing body approval, CEQA approval and funding availability. Accordingly, the length of time from project identification to construction completion will be highly variable. Also, as noted above, situations may occur where through the planning and design phases of a proposed project is determined to be infeasible. If that occurs, a different alternative to mitigate the controllable urban bacterial indicator source will be sought.

Expected Benefits – Completion of structural BMPs, where determined necessary, will mitigate controllable urban sources of bacterial indicators.

2.3 Implementation Schedule

Figure 2-3 summarizes the CBRP implementation schedule for the various required CBRP elements. A more detailed schedule, which includes information regarding milestones, metrics and responsibilities, is provided in Attachment E. Color differences in the timeline for a particular activity illustrate shifts from BMP development to BMP implementation. For example, until a structural BMP has been successfully incorporated into the CIP or is being implemented as part of a multi-jurisdictional effort, the structural BMP is considered in development. However, once the planning, design and permitting phases are moving forward, the BMP is considered in the implementation phase, unless the project is determined to be infeasible during the final planning, design and/or permitting phases.

Elements 1, 2, and 3 will be completed and fully implemented by December 31, 2015. It is expected that Elements 1, 2 and 3 should independently attain the MS4 permit's water quality based effluent limits for the MSAR TMDL (See Section 3). However, Capital Projects may be more cost effective or necessary in some cases to attain the water quality based effluent limits. Element 4 will identify structural BMPs by December 31, 2015 believed necessary to attain the MS4 permit water quality-based effluent limits for the MSAR TMDL. Completion of subsequent project development phases will likely occur beyond the end of 2015 (gray shaded area of Figure 2-4).

Attachment E identifies responsibilities for implementation of CBRP activities. In general:

- Elements 1 and 2 – Individual MSAR Permittees will be responsible for most of these tasks, unless the area-wide MS4 program is identified as the lead for programmatic aspects; however, once specific actions are required at the local level, e.g., ordinance development, responsibility shifts to the individual MSAR Permittee.
- Element 3 – The MSAR Permittees will jointly, through partnerships with the RCFC&WCD and/or the MSAR TMDL Task Force, implement Tier 1 and Tier 2 data collection and identification of mitigation alternatives. Specific activities within prioritized areas will be lead by the MSAR Permittee with jurisdiction over the targeted drainage area.
- Element 4 – All BMP activities associated with this element will be led by the MSAR Permittee or Permittees with jurisdiction over the area targeted for a BMP.

2.4 Compliance and Iterative/Adaptive Management Strategies

The CBRP establishes a program to reduce controllable urban sources of bacterial indicators based on currently available information. Significant uncertainties remain considering the state of science regarding bacterial indicator management in urban environments (e.g., CREST 2007). Additionally, bacterial indicator sources are not static; e.g. homeless encampments are transitory in nature and the significance and magnitude of their impacts on water quality may be the function of various factors including the economy, available social service programs and other factors beyond the MSAR Permittees control. Similar issues impact irrigation runoff control programs, septic system management programs and other control programs for potential urban sources of bacterial indicators. Further, the RWQCB has indicated that it is not their goal to require the elimination of all dry weather runoff to impaired receiving waters as this may negatively impact other beneficial uses of those receiving waters. The RWQCB prefers a solution set that does not target the capture and elimination of other flows through the MS4 such as rising groundwater and water transfers. If the Permittees are to maintain these baseflows through their MS4 systems, the uncertainty of managing upstream bacterial indicator sources must be addressed.

Therefore, the CBRP includes a compliance strategy to guide decision-making during the implementation process, and an iterative and adaptive management strategy for making course corrections to the CBRP as new data are collected and evaluated.

Compliance Strategy

Figure 2-4 illustrates the overall CBRP compliance strategy, consistent with the three CBRP Steps and the Implementation Actions described above (e.g., Figure 2-1). The CBRP is designed to mitigate controllable[4] urban sources of bacterial indicators that cause non-attainment of water quality objectives at the watershed-wide compliance sites. The CBRP is not intended to address bacterial indicator impairments attributable to non-MS4 sources (e.g., agricultural or water transfers), or sources that cannot be accounted for, e.g., wildlife sources or sources that arise from within the impaired waterbody (per Findings, Sections I.D, and II.E.1 of the MS4 Permit).

Figure 2-4 highlights three key decision points that occur during implementation of the compliance strategy:

- ***Decision Point #1*** – Distinguish between controllable urban bacterial indicator sources associated with the MS4 and other potential non-urban sources of bacterial indicator impairment.
- ***Decision Point #2*** – Prioritize MS4 drainage areas for establishment of mitigation alternatives where MS4 outfalls are determined to be contributing to impairment at watershed-wide compliance sites.
- ***Decision Point #3*** – Select mitigation alternative – non-structural or structural BMPs.

Fundamental to the compliance strategy is the development and implementation of ordinances and specific BMPs targeted to reduce controllable urban sources of dry weather runoff and bacterial indicators from the MS4 (Figure 2-4, Box 1). To determine whether controllable urban sources are present, CBRP Step 1 includes comprehensive urban source evaluation activities to identify sources of dry weather flows to the MS4, especially those that contain bacterial indicator concentrations and sources that may cause or contribute to impairment at watershed-wide compliance sites (see Boxes 2 and 3).

The results from urban source evaluation activities lead to the first decision point in the compliance strategy. The MSAR Permittees will evaluate the potential for MS4 to be contributing controllable sources of bacterial indicators. Where controllable MS4 sources are identified, those areas of the MS4 remain under the CBRP (***Decision Point #1***, Boxes 4 and 5). Where controllable sources are not present and the MS4 is not the cause of impairment, those areas would be addressed outside of the CBRP (Boxes 12 through 14). Where necessary, the Permittees will work with the RWQCB to identify solutions; however, in some cases, the RWQCB may need to work with other entities to mitigate bacterial indicator sources.

[4] Controllable sources will be defined by the Basin Plan Amendment applicable to recreational uses and objectives (see Section 1.5.4).

This page intentionally left blank.

Figure 2-3. CBRP Implementation Schedule

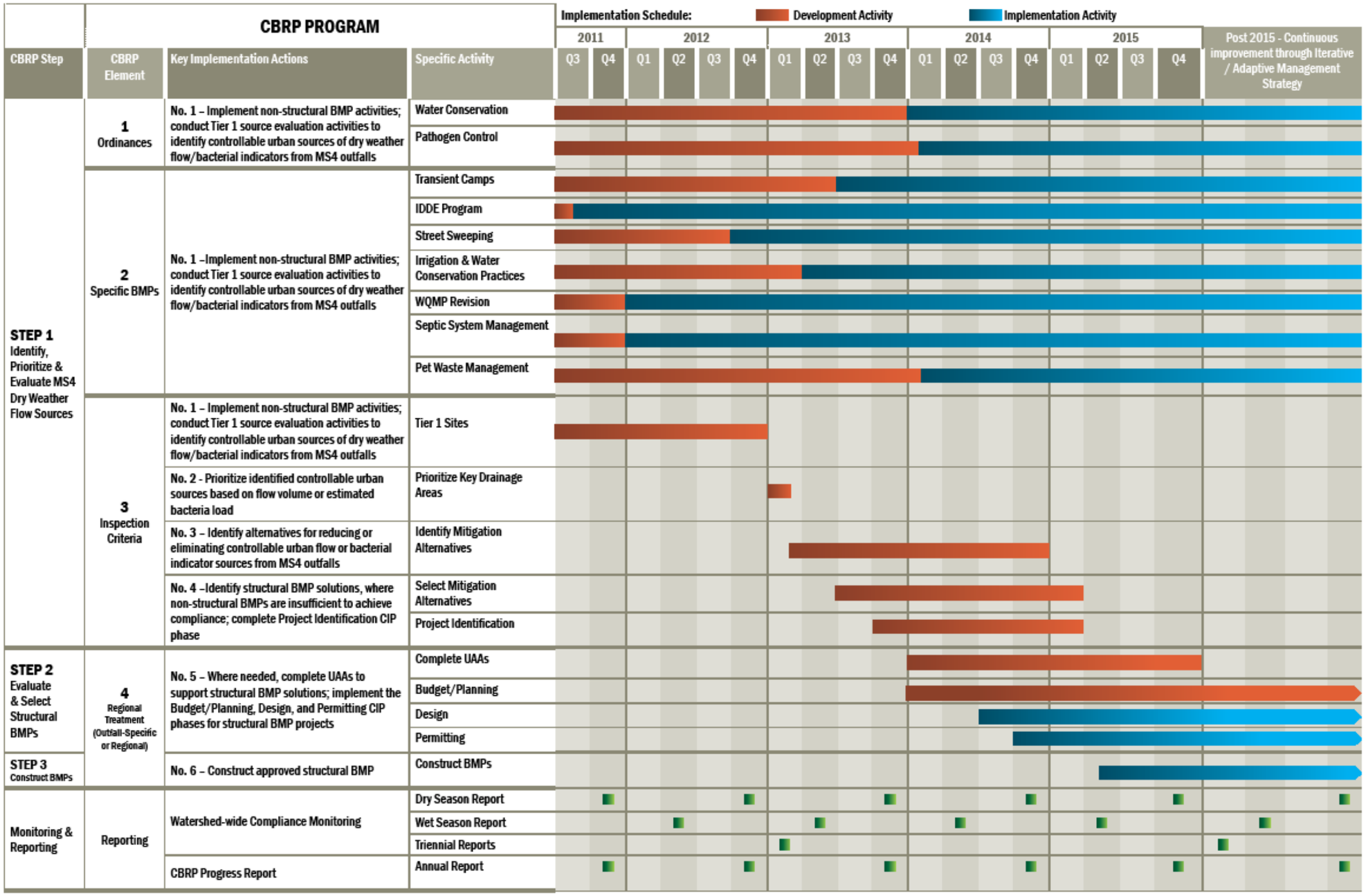

Figure 2-4. CBRP Implementation Strategy

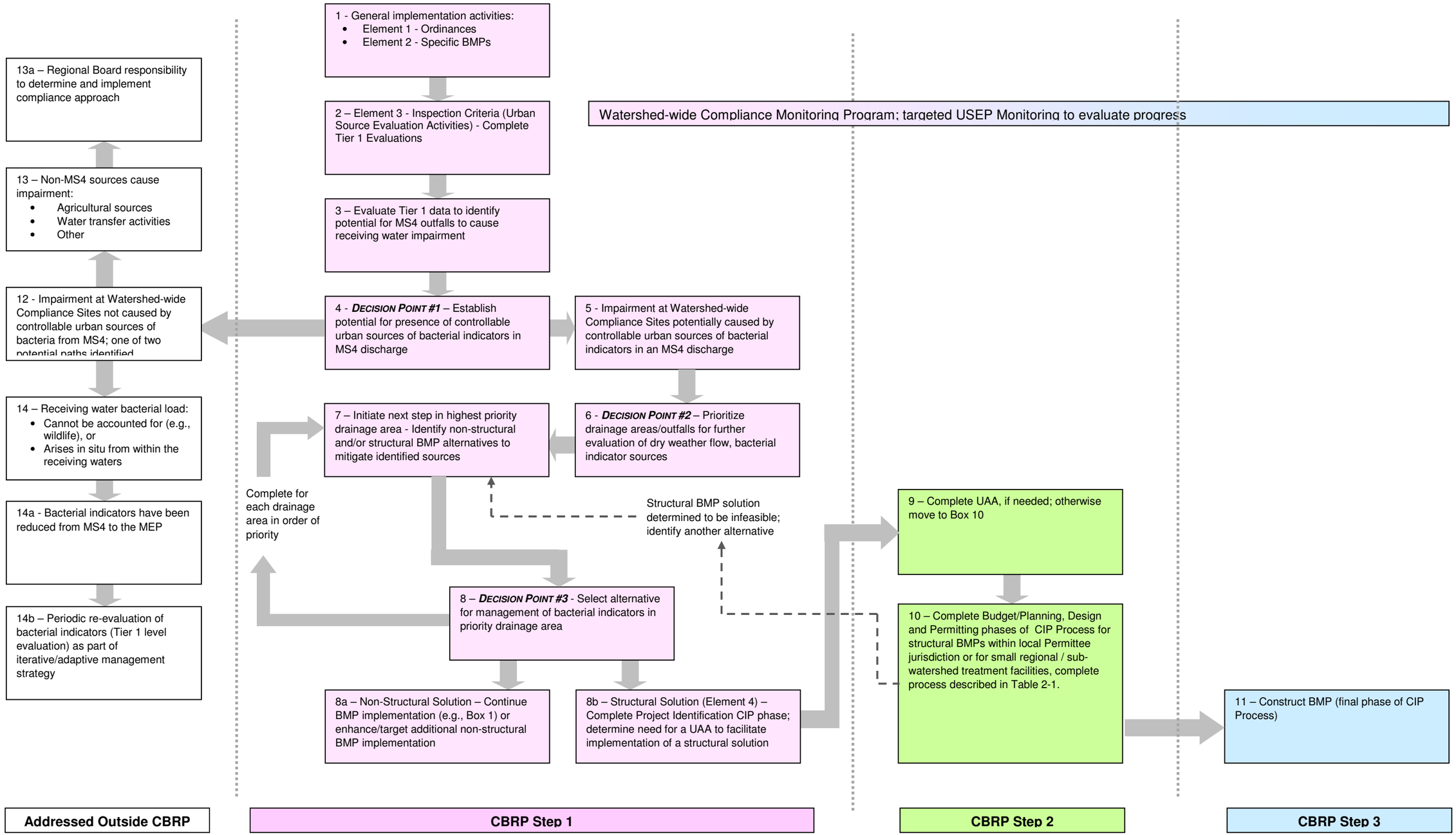

For MS4 drainage areas that potentially contribute impairment at a watershed-wide compliance site, the Permittees will evaluate data from source evaluation activities to prioritize drainages areas or outfalls for continued work. Prioritization of drainage areas/outfalls is ***Decision Point #2*** (Box 6) and critical to CBRP implementation in an environment with limited resources. Prioritization will consider relative contribution and source of bacterial indicator loads. Highest priority areas are those where human sources of bacterial indicators are present and persistent.

Starting with the highest priority drainage area, the Permittees will conduct inspections and source evaluation activities as needed to identify and evaluate non-structural or structural BMP alternatives to mitigate sources (Box 7). This effort leads to ***Decision Point #3*** (Box 8) – selection of an alternative to mitigate the source. If a non-structural solution is available, the Permittees will implement new, enhanced, or more targeted BMPs. Where a structural solution is deemed necessary – the Permittees complete the Project Identification phase and determine the need for a UAA to support implementation of the structural BMP solution. Completion of the Project Identification phase establishes the project need and directs the project towards the appropriate process for working with local governing bodies or multi-jurisdictional stakeholders to move the project forward into planning, design and permitting (CBRP Step 2, Boxes 9 10).

Regardless of the size of the BMP project, implementation of a structural solution under CBRP Step 2 will require completion of the CEQA/NEPA process, and input from multiple stakeholders (e.g., regulatory agencies, city councils, environmental advocacy groups, and water supply utilities). Accordingly, from the time a project need is identified through completion of construction, consideration must be given to range of regional and local issues, including, but not limited to:

- Technical feasibility to mitigate the bacterial indicator source;
- Regional water supply management plans and objectives;
- Environmental considerations (e.g., CEQA requirements to assess project impacts on issues ranging from in-stream flow and habitat to energy and greenhouse gas emissions);
- Consideration of alternatives, including use of offset and trading strategies (e.g., a regional project in one area could provide offsets for overall bacterial indicator reductions needed within another area); and
- Economic feasibility, which will consider the capital cost and the long term operation and maintenance cost (which can in some instances exceed the original construction cost over the long-term).

Where a UAA is identified as a required element to support implementation of a structural BMP project (Box 9), the UAA will be completed in parallel with efforts to implement the BMP. Once the UAA is deemed complete by the RWQCB, it is expected that the RWQCB will move the UAA forward through the basin planning process to obtain approval of the UAA.

Following completion of CBRP Step 2 activities, the project will either move forward to construction, as funding is available; or be determined to be infeasible. Projects ready for construction are CBRP Step 3 Projects (Box 11). Projects determined to be infeasible will result in the MSAR Permittees returning to evaluation of other potential mitigation alternatives for the bacterial indicator source (Box 7).

Throughout all CBRP Steps, the Watershed-wide Compliance Monitoring Program will continue at the five watershed-wide compliance sites. Sample results from these sites along with collected urban source evaluation data provide the basis for evaluating progress towards compliance with TMDL requirements under dry weather conditions. Periodic reporting activities will provide the mechanism for evaluating progress and effectiveness of compliance strategy implementation. Where effectiveness evaluations identify the need to modify the CBRP, this need will be addressed as part of the iterative and adaptive management strategy, as described below.

Iterative and Adaptive Management Strategy

This CBRP is based on the current level of knowledge of controllable urban sources of bacterial indicators. As the CBRP is implemented and new data are generated (especially through source evaluation activities), it expected that this basic level of knowledge will change. Given this expectation, an iterative and adaptive management strategy has been built into the CBRP to provide opportunities to revise the CBRP implementation approach, where appropriate. These opportunities include the following elements:

- *Triennial Reports* – The TMDL requires these reports as part of TMDL implementation. These reports will include an evaluation of CBRP implementation including progress towards meeting the urban wasteload allocation for dry weather conditions in the dry season. This evaluation may include recommendations for CBRP revisions to the RWQCB regarding how new data or programmatic requirements will be incorporated into the CBRP. Two Triennial Reports are associated with the timeline for CBRP implementation:

  - *2013 Report* – This report will report on activities completed through 2012. The 2013 Report will include recommendations for new or revised BMPs.

  - *2016 Report* – This report (due on February 15, 2016) will evaluate the overall effectiveness of CBRP implementation and the status of all structural BMP projects in CBRP Steps 2 and 3. The report will provide the means to determine the extent to which compliance with urban wasteload allocations for dry weather conditions has been achieved. The 2016 Report will also provide detailed descriptions of any additional BMPs planned and the schedule for implementation in the event that water quality data (urban source evaluation activities; watershed-wide water quality monitoring program) indicate that a reasonable potential still exists that completed BMPs, as well as BMPs in process (e.g., structural BMPs still moving through the CIP Process), may not result in compliance with TMDL requirements applicable to the MS4.

- *MS4 Permit Annual Reports* –The MS4 permit Annual Report will include a summary of CBRP implementation activities. This summary will replace the semi-annual USEP reports as a USEP and MS4 permit reporting requirement. The MS4 Annual Reports will also include recommendations to the RWQCB for modifications to the CBRP if alternative approaches or actions are identified that will contribute to the goal to achieve compliance with urban wasteload allocation during dry weather conditions.

Successful CBRP implementation requires timely input and decisions by the RWQCB so that new information or outcomes (anything from completion of a UAA to interpretation of dry weather flow/bacterial indicator data) can be quickly integrated into the decision-making process. This is especially true for efficient implementation of the compliance strategy. Accordingly, the Principal

Permittee will provide as much advanced notice as possible regarding the need for RWQCB approval of decisions associated with CBRP implementation and any recommendations for CBRP modification.

Section 3
Compliance Analysis

3.1 Introduction

The MS4 permit requires that the CBRP provide the scientific and technical documentation used to conclude that the CBRP, once fully implemented, is expected to achieve compliance with the urban wasteload allocation for indicator bacteria by December 31, 2015 (MS4 permit Section VI.D.2.a). Compliance targets or wasteload allocations were developed for both fecal coliform and *E. coli* bacterial indicators:

- Fecal coliform: 5-sample/30-day Logarithmic Mean less than 180 organisms/ 100 mL and not more than 10 percent of the samples exceed 360 organisms/100 mL for any 30-day period.
- *E. coli*: 5-sample/30-day Logarithmic Mean less than 113 organisms/100 mL and not more than 10 percent of the samples exceed 212 organisms/100 mL for any 30-day period.

The compliance analysis presented in this section used the 5-sample/30-day logarithmic mean for *E. coli* of 113 cfu/100 mL to demonstrate that this plan, once implemented, is expected to achieve compliance with the urban wasteload allocation. This concentration-based wasteload allocation for MS4 permittees is a target for all urban sources of flow; however, it would be nearly impossible to monitor bacteria at all MS4 outfalls. Consequently, compliance with the bacterial indicator TMDL is assessed at five watershed-wide compliance monitoring locations. No analysis was done for the Prado Park Lake compliance location as there currently are no known MS4 facilities discharging DWF to the lake. This presumption will be verified during CBRP implementation.

3.1.1 Overview of Compliance Analysis

The compliance analysis for San Bernardino County MS4 permittees showed that *E. coli* concentrations at the compliance monitoring locations are higher than expected based on measured MS4 and POTW inputs alone. Target reductions in average daily *E. coli* load (billion cfu/day) to guide CBRP implementation were determined as a function of two key variables:

- The gap between current average dry season *E. coli* loads at the compliance monitoring sites and the load associated with the WQO concentration for *E. coli* of 126 cfu/100Ml, and
- The portion of *E. coli* load that is attributable to measured MS4 inputs .

The data suggest that exceedences of WQOs would continue even after achieving the target load reduction for discharges from MS4s to Chino Creek or Cucamonga Creek. For this reason, compliance with the TMDL is demonstrated by showing how the target load reduction could be achieved with potential implementation of a mix of ordinance enforcement, outdoor water conservation BMPs, and regional structural BMPs; or by implementing a rigorous inspection program to isolate sources in small drainages, which could be evaluated for controllability. The latter is most appropriate for the Chino Creek at Central Avenue and Mill-Cucamonga Creek at

Chino-Corona Road compliance monitoring sites, where the source contribution analysis described below shows a substantially greater load that cannot be accounted-for relative to 2007 dry season USEP measurements at all major MS4 discharges.

3.1.2 Compliance Analysis Approach

The following sections provide detailed description of the methodology employed to demonstrate compliance with the MSAR Bacterial Indicator TMDL WLA. The analysis involved several key questions, including:

- What is the relative contribution of urban DWF from MS4 outfalls to receiving waterbodies? This contribution determines the volume of DWF that is potentially controllable by the MS4 program. See Section 3.2.1.
- What are typical levels of *E. coli* in urban runoff during dry weather conditions? Applying a concentration to urban DWF volumes facilitates the computation of the total daily amount of bacterial indicators (cfu/day) that is potentially controllable by the MS4 program. See Section 3.2.2.
- How is compliance with the wasteload allocation for MS4 permittees best demonstrated? See Section 3.3
- To what level must *E. coli* (cfu/day) from urban sources of DWF from MS4 permittees be reduced to demonstrate compliance?
  This question assesses current bacterial indicator levels at the compliance monitoring locations in relation to the wasteload allocation in the TMDL. Only the portion of the baseline bacteria in excess of the TMDL wasteload allocation that are controllable by implementing BMPs within MS4 systems is targeted for bacteria indicator reduction by MS4 permittees. Section 3.4 computes this daily bacterial indicator level targeted for removal through CBRP implementation. Other sources of bacteria to downstream compliance monitoring sites, such as agricultural land uses, illegal discharges, transient encampments, wildlife, or environmental growth, are not well understood. The Inspection Program is designed to provide information to assist the permittees in developing an approach to manage these sources, determined to be uncontrollable within MS4 systems.
- What level of implementation of proposed CBRP elements would be sufficient to achieve the targeted daily *E. coli* (cfu/day) removal?
  Section 3.5 discusses the water quality benefits (quantifiable and non-quantifiable) expected from CBRP implementation.

3.2 Baseline Dry Weather Flow and Bacterial Indicator Data

3.2.1 DWF Sources to MS4

Regular DWF exist in many MSAR waterbodies. Sources of DWF include:

- Effluent from publicly owned treatment works (POTWs)
- Turnouts of imported water by MWD
- Well blow-offs
- Water transfers
- Groundwater inputs
- Other authorized discharges (as defined by permit)
- Urban water waste from excess irrigation and other outdoor water uses
- Non-permitted discharges

Each of these sources of runoff has a different pathway and potential to transport bacteria to receiving waterbodies. Thus, it is important to understand the relative role of each of these categories of DWF. Attachment B provided an overview of dry weather hydrology in the MSAR watershed. This information provides a basis for the compliance analysis described in this section of the CBRP. Additionally, some sources of bacteria are not directly related to DWF inputs such as birds and other wildlife within waterbodies, resuspension of bacteria in channel bottom sediment, air deposition, and transient encampments.

Flow and bacterial indicator level data are available from several sources for all of the compliance monitoring locations and most of the major tributaries to the impaired receiving waterbodies. Table 3-1 provides a summary of the sources of data used to characterize flow and bacterial indicator water quality in the MSAR Bacterial Indicator TMDL waterbodies and their tributaries.

Within the MSAR watershed there are many MS4 drainage areas that do not typically cause or contribute to flow at the compliance monitoring locations. DWF at these MS4 outfalls is hydrologically disconnected from the TMDL receiving waterbodies, by either purposefully recharging groundwater in constructed regional retention facilities or through losses in earthen channel bottoms, where the recharge capacity of underlying soils exceeds dry weather runoff generated in upstream drainage areas.

Flow data from these sources characterize the role of DWF from major tributaries and POTW effluent to baseline flow at the compliance monitoring locations. For each of the compliance monitoring locations, column 2 in Table 3-2 shows the median of DWF measurements from upstream USEP sites (major tributaries) and POTW effluent locations in the dry season. These values are determined by summing inputs from USEP subwatersheds and effluent from upstream POTWs. This approach ensures a balance of runoff between inflows and outflows. The downstream flow estimates fell within expected ranges based on long-term daily data collected at USGS gauging stations in the MSAR watershed. As expected, DWF at each of the compliance monitoring locations consists primarily of POTW effluent (Figure 3-1)

Table 3-1. Available Data for Characterization Of DWF and Bacterial Indicators in Areas Draining to Watershed-Wide Compliance Sites

Site	Flow	Bacterial Indicator Concentration
Downstream: Chino Creek at Central Ave (WW-C7)	Watershed-wide field measurements 2007-2009 (n=82)	Watershed-wide compliance monitoring 2007-2009 (n=82)
POTW Influent	Daily effluent at IEUA Carbon Canyon WRRF (2007 - 2008)	Assumed effluent of 2.2 MPN/100 mL
Carbon Canyon Creek Channel	SBCFCD Little Chino Creek gauge 2843 (2007-2008)	USEP samples (n=19)
Chino Creek above Schaeffer	U.S. Geological Survey (USGS) Gauge 11073360 (2005-2009)	USEP samples at San Antonio Channel (n=19)
Downstream: Mill Creek at Chino Corona Rd (WW-M5)	USGS Gauge at Merrill Ave 11073495 (2005-2009)	Watershed-wide compliance monitoring at Chino-Corona Road 2007-2009 (n=80)
POTW Influent	Daily effluent at outfall 001 of IEUA RP1 WRRF (2007 - 2008)	Assumed effluent of 2.2 MPN/100 mL
Lower Deer Creek (CHRIS)	USEP field measurements samples at CHRIS (n=17)	USEP samples at CHRIS (n=17)
County Line Channel (CLCH)	USEP field measurements samples at CLCH (n=16)	USEP samples at CLCH (n=7)
Cucamonga Creek (CUC) above IEUA RP1 WRRF	USEP field measurements at CUC (n=16)	USEP samples at CUC (n=16)
Downstream: Santa Ana River at MWD Crossing (WW-S1)	USGS Gauge at MWD Crossing 11066460 (2005-2009)	Watershed-wide compliance monitoring at MWD Crossing 2007-2009 (n=82)
POTW Influent	Daily effluent from RIX Facility and Rialto WWTP (2007 - 2008)	Assumed effluent of 2.2 MPN/100 mL
Sunnyslope Channel (SNCH)	USEP field measurements at SNCH (n=26)	USEP samples at SNCH (n=17)
Box Spring Channel (BXSP)	USEP field measurements at BXSP (n=26)	USEP samples at BXSP (n=17)
Downstream: Santa Ana River at Pedley Ave (WW-S4)	Sum of POTW effluent and estimated dry weather runoff from ANZA, DAY, and SSCH	Watershed-wide compliance monitoring at Pedley Ave 2007-2009 (n=82)
POTW Influent	Daily effluent from RIX Facility, Rialto WWTP, and Riverside WQCP (2007 - 2008)	Assumed effluent of 2.2 MPN/100 mL
Anza Drain (ANZA)	USEP field measurements at ANZA (n=19)	USEP samples at ANZA (n=18)
Day Creek (DAY)	USEP field measurements at DAY (n=13)	USEP samples at ANZA (n=13)
San Sevaine Channel (SSCH)	USEP field measurements at SSCH (n=13)	USEP samples at ANZA (n=13)

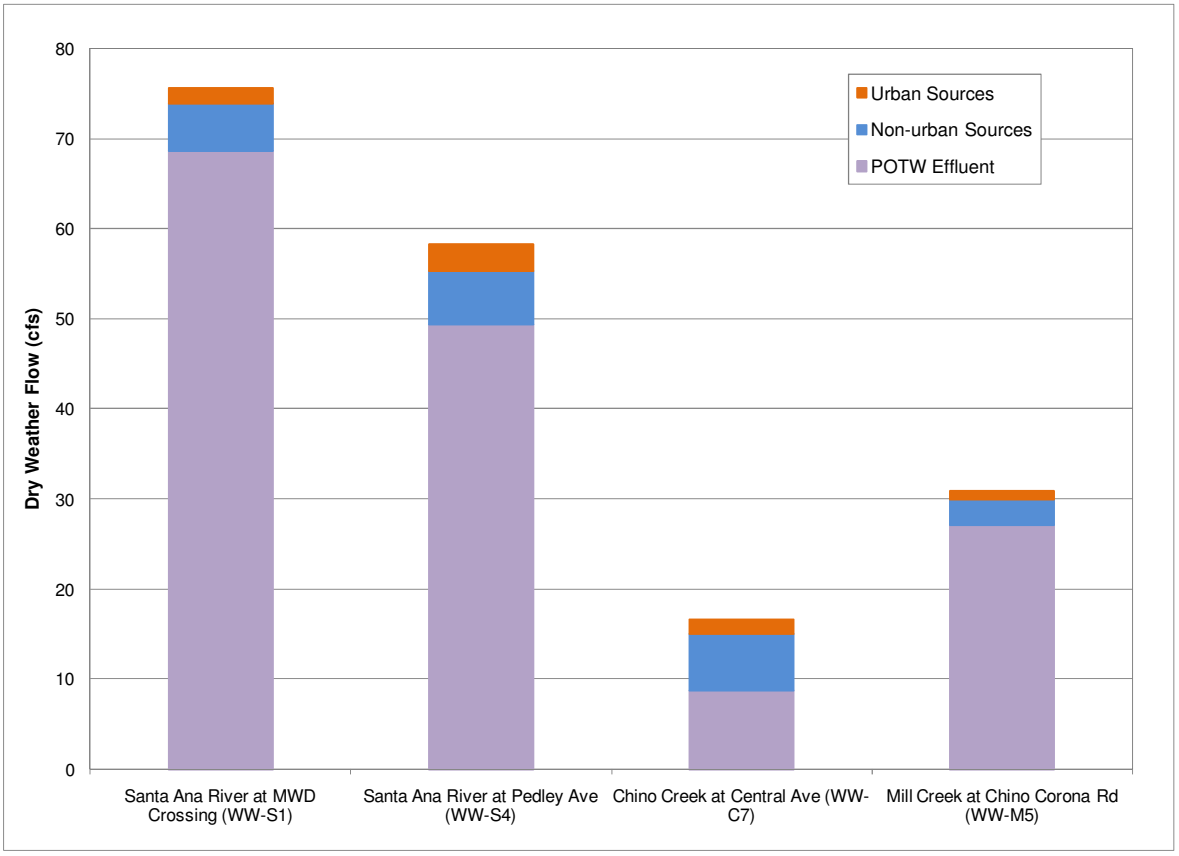

Figure 3-1. Estimated Relative DWF Contributions to Watershed-Wide Compliance Sites

Flow data was not available downstream of some portions of MS4 drainage areas; therefore it was necessary to approximate DWF from these areas to complete a water balance for each compliance monitoring location. However, such estimates are confounded by infiltration and rising groundwater conditions in the MSAR watershed. Within the Chino Basin portion of the MSAR watershed, IEUA measures flow at a number of locations to quantify groundwater recharge for water supply benefit. Flow measurements, on days when DWF is predominantly from urban sources, suggest that DWF from urban sources occur at a rate of 100 gal/acre/day in the MSAR watershed, ranging from 20 to 280 gal/acre/day (see Attachment B for summary of field measured flows). This is consistent with DWF generation rates developed to support the City of Los Angeles Integrated Resources Plan (2004), which estimated DWF rates from urban watersheds ranging from zero to 300 gal/acre/day. Thus, it was reasonable to use a rate of 100 gal/acre/day to approximate urban sources of DWF from "other MS4 areas" that may be contribute some DWF to a TMDL waterbody. The USEP flow measurements indicated that some tributaries have significantly greater DWF rates per acre of urbanized drainage area (column 3 of Table 3-2) than would be expected solely from urban sources. In these cases, the presence of a non-urban source was determined to be responsible for the elevated DWF rates.

Overall, the contribution of runoff during dry weather from urban sources relative to total downstream flow is very small in all of the TMDL waterbodies. This finding suggests that *E. coli* in the runoff from urban sources could be very high, assuming non-urban flows (potable water transfers, groundwater, etc.) and POTW effluent are largely free of fecal indicator bacteria. Alternatively, wildlife, environmental growth, recreational uses of receiving waters, or other sources could be significant contributors to impairments at TMDL waterbodies.

Table 3-2. Baseline DWF and Bacterial Indicator Concentrations in Areas that Drain to Watershed-Wide TMDL Compliance Monitoring Sites

Site	1 Hydrologically Connected Acres	2 Dry Weather Flow (cfs)	3 Total Dry Weather Flow Generation (gal/acre/day)	4 Dry Weather Geometric Mean of *E. coli* (cfu/100 mL)	5 Dry Weather *E. coli* (cfu/day)
SAR at MWD Crossing	10,727	73.2		149	267
POTW Influent	n/a	68.7	n/a	2	4
Sunnyslope Channel	2,104	2.0	623	183	9
Box Springs Channel	4,193	1.8	279	1,686	75
Other MS4 Areas	4,430	0.9	100	600 [3]	10
Unaccounted-for Sources					170
SAR at Pedley Avenue	17,921	54.8		149	200
POTW Influent	n/a	49.4	n/a	2	3
Anza Drain	6,335	2.6	263	492	31
Day Creek	2,759	0.5	122	577	7
San Sevaine Channel	2,489	1.3	338	320	10
Other MS4 Areas	6,338	1.0	100	600 [3]	14
Unaccounted-for Sources					135
Chino Creek at Central Ave	17,678	17.8		394	171
POTW Influent	n/a	8.8	n/a	2	0
Carbon Canyon Creek Ch.	1,766	6.5	2,396	139	22
San Antonio Channel	5,031	0.7	91	412	7
Other MS4 Areas	10,882	1.7	100	600 [3]	24
Unaccounted-for Sources					117
Mill-Cucamonga Creek at Chino-Corona Rd	5,510	30.9		877	662
POTW Influent	n/a	27.1	n/a	2	1
Chris Basin (Lower Deer Ck.)	3,091	0.8	165	868	17
County Line Channel	373	0.1	95	4,053	5
Cucamonga Creek	1,216	2.8	1,472	863	58
Other MS4 Areas	830	0.1	100	600 [3]	2
Unaccounted-for Sources					578

1) DWF generation up to 100 gal/acre/day is assumed to come from urban sources
2) n/a means value is not applicable
3) Geometric mean of all dry weather *E. coli* monitoring data from the USEP study

3.2.2 Bacteria Concentrations

Attachment B summarizes the bacterial indicator concentrations observed at watershed-wide compliance sites since 2007 and the concentrations observed during the USEP monitoring program implemented in 2007-2008. These data were used to provide baseline data for this compliance analysis.

The geometric mean of all dry weather *E. coli* concentrations measured at the watershed-wide compliance locations is shown in column 4 of Table 3-3. Geometric means of dry weather *E. coli* concentrations at each USEP site provide an estimate of baseline average daily dry season bacterial indicator levels from the major subwatersheds draining to each watershed-wide compliance site (column 4 of Table 3-2). These values show a wide range of observed *E. coli* concentrations, which suggests that targeted inspection and BMP implementation, would be an effective approach for mitigating controllable bacterial indicator sources.

Bacterial indicator data was not available downstream of some portions of MS4 drainage areas; therefore it was necessary to approximate *E. coli* concentrations from these areas to develop a compliance analysis for the entire MSAR watershed. For purposes of this compliance analysis, the geometric mean of all dry weather *E. coli* monitoring data from the USEP study of ~600 cfu/100 mL provides an initial estimate of bacterial indicator levels from drainage areas that have no available data. Monitoring of DWF rate and bacterial indicators downstream of these areas is a key component of the CBRP, and results will update this compliance analysis once available.

3.2.3 Relative Source Contribution

Relative source contribution analyses were prepared for each of the watershed-wide compliance locations. This analysis provided a comparison of monitored inputs of flow (Q_{inflow}) and bacterial indicator concentrations (C_{inflow}) from MS4 facilities and POTWs with downstream flow (Q_{comp}) and bacterial indicator concentrations (C_{comp}), as follows:

$$FIB_{comp} = Q_{comp} * C_{comp} = \left[\sum_{i}^{J} Q_{inflow} * C_{inflow}\right] + e$$

This type of analysis characterizes the relative role of different flow sources in the watershed on downstream bacterial indicator concentrations. An important outcome of this analysis is the identification of the level of bacterial indicators (e) at the compliance locations that cannot be explained by known flow sources within the watershed (referred to as "unaccounted-for sources"). The presence of an unbalanced set of inputs and outputs in relation to downstream bacterial indicator levels is not surprising, given the potential for increases in bacteria indicator levels from illegal and illicit discharges, direct input from wildlife, air deposition, transient encampments, environmental growth, or resuspension, or decreases in bacterial indicator levels due to environmental decay or settling.

The relative source contribution showed high amounts of unaccounted-for bacterial indicators at all four compliance points during DWF in the dry season. The inspection program will evaluate enhance the characterization of unaccounted-for sources and evaluate whether some portion come from a previously unmonitored controllable urban source. Figure 3-2 summarizes the relative contribution of bacterial indicators from various sources based on existing data. Figure 3-2 also shows that the contribution of bacterial indicators from POTW effluent, assuming a concentration of 2.2 cfu/100 ml is negligible.

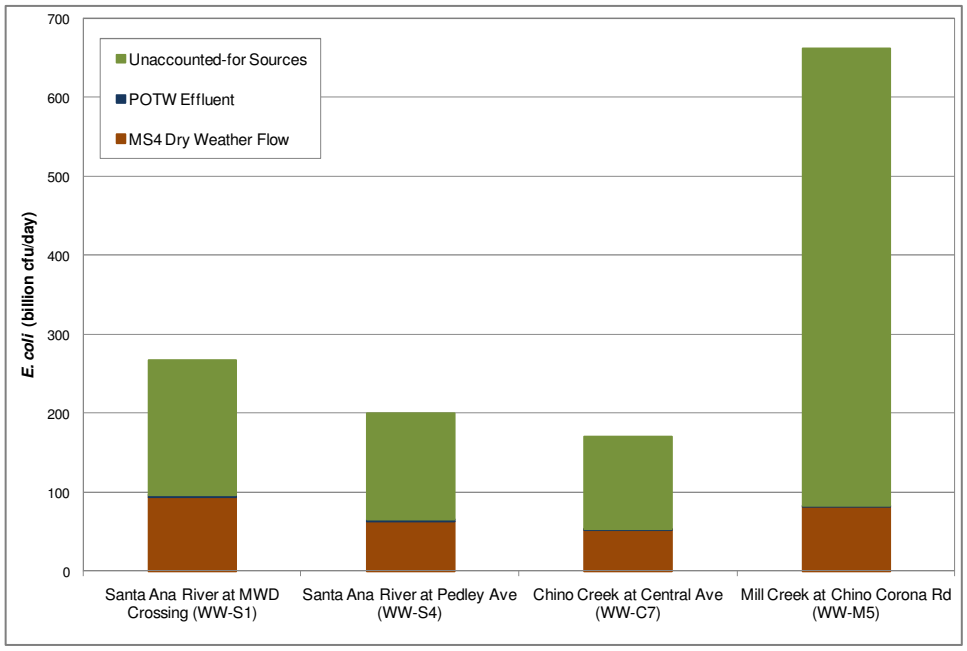

Figure 3-2. Estimated Relative Sources of Bacterial Indicators at Watershed-Wide Compliance Locations

3.3 Criteria for Demonstrating Compliance

Two alternative approaches were considered for demonstrating how implementation of the CBRP would achieve compliance with urban source wasteload allocations:

- Alternative 1 - Demonstrate that implementation of the CBRP would result in achieving the wasteload allocation at every outflow to a receiving waterbody. This approach can be achieved by either:
    - Reducing *E. coli* concentrations at flowing MS4 outfalls to 113 MPN/100 mL or;
    - Eliminating DWF from the majority of urban area draining to each outfall.

  While this approach may be feasible in small subwatersheds, it may be infeasible to implement watershed-wide.

- Alternative 2 – If data demonstrate that receiving water impairment is potentially caused by the MS4, then demonstrate sufficient reduction in controllable urban sources of bacterial indicator loads in DWF from MS4 facilities to not cause an exceedance of the *E. coli* WQOs at downstream watershed-wide compliance monitoring sites. Required bacterial indicator reductions are determined by comparing baseline *E. coli* loads at the watershed-wide compliance sites with the TMDL numeric target (product of DWF at compliance monitoring site and *E. coli* concentration equal to the WQO of 126 cfu/100 mL). Figure 3-2 shows that there are large amounts of unaccounted-for bacterial indicators in some watersheds.

The MSAR Permittees plan to use the second approach to evaluate compliance. This approach allows for a watershed-wide assessment of bacterial water quality in downstream receiving waterbodies and

consideration of the relative role of MS4 sources in downstream receiving waterbody bacterial indicator water quality.

3.4 Bacterial Indicator Reduction from the MS4

3.4.1 Controllability

The relative source contribution analysis showed that substantial unaccounted-for sources of bacterial indicators exist in impaired waterbodies. Unaccounted-for sources make up the majority of bacterial indicators during dry weather at the Chino Creek and Mill-Cucamonga Creek TMDL compliance monitoring sites (see Figure 3-2). For the Santa Ana River compliance monitoring locations, approximately two thirds of *E. coli* is comprised of unaccounted-for sources. For this compliance analysis, contributions of unaccounted-for sources of bacterial indicators to the TMDL compliance monitoring sites are not the responsibility of the MS4 permittees. The USEP data used to develop the source contribution analysis were based on samples collected at the outlet from MS4 systems to receiving waters; therefore, unaccounted sources of bacteria are not attributable to MS4 inputs from areas upstream of USEP sites. However, for Tier 1 sites, the inspection program will gather updated data and assess additional MS4 outfalls not previously monitored in the USEP, which could provide more insight into these unaccounted-for sources and allow further refinement of MS4 contributions.

3.4.2 Gap Analysis for Bacterial Indicators

Bacterial indicator data collected from each of the watershed-wide TMDL compliance monitoring sites provide an estimate of existing *E. coli* concentrations in receiving waters. The magnitude of exceedances of the TMDL numeric target provides a basis for estimating the *E. coli* load removal needed from all sources to reduce current bacterial indicator concentrations to the WQO of 126 MPN/100 mL. Table 3-3 shows the daily amount of *E. coli* load at each compliance monitoring site based on average of DWF and bacterial indicator concentration (column 1). The basis for the values in Table 3-3 is geometric means of dry weather *E. coli* concentrations and field measurement of flow from the 2007-2008 dry season USEP monitoring, with a sample size of ~20 for most monitored drainages.

Concentration based TMDL numeric targets equal to the WQO of 126/cfu/100mL were converted to an *E. coli* load (column 2). The difference between current *E. coli* loads at the compliance monitoring sites (column 1) and the TMDL numeric target load (column 2) is the total bacterial indicator reduction needed to achieve compliance (column 3). The portion of the current bacterial indicator load at the compliance monitoring sites attributable to measured MS4 sources is shown as a percentage in column 4 (see Table 3-2 for details). This relative source contribution is applied to the total reduction needed in column 3 to approximate a target *E. coli* reduction for MS4 sources (column 5).

Two conditions are apparent from comparing the bacterial indicators coming from the MS4 with the bacterial indicator reduction needed to achieve compliance:

- *E. coli* load measured from all upstream MS4 discharges (Table 3-2, column 5) is less than the load reduction that would reduce bacteria to the numeric targets (Table 3-3, column 3). This makes it impossible to attain the water quality objective even if MS4 discharges were eliminated. Available data show this condition exists in both the Mill-Cucamonga and Chino Creek watersheds. The recommended course of action is then to determine whether the unaccounted source of bacteria is from a controllable non-urban source (e.g. agriculture, dairy

etc.) or other non-MSAR Permittee urban sources (Cal-Trans, state, federal and tribal lands), or if the source is naturally occurring and uncontrollable.

Table 3-3. Relative Contribution to Bacterial Indicator Water Quality Objective Exceedances from MS4 DWFs

Compliance Monitoring Location	1 Baseline Dry Weather *E. coli* (billion cfu/day)	2 Numeric Target[1] (billion cfu/day)	3 Total Bacteria Reduction Needed (billion cfu/day)	4 Contribution of MS4 DWF to Bacteria at Compliance Monitoring Site	5 Bacteria Reduction Target from MS4 (billion cfu/day)
Santa Ana River at MWD Crossing[2]	267	226	41	35%	15
Santa Ana River at Pedley Ave [2,3]	200	169	31	31%	10
Chino Creek at Central Ave4	171	55	116	31%	37
Mill-Cucamonga Creek at Chino Corona Rd	662	95	567	12%	71

1) Water quality objective is a rolling five sample geometric mean of *E. coli* of 126 MPN/100 mL. TMDL numeric target is expressed as daily bacteria load.
2) Bacteria generated in both Riverside and San Bernardino Counties, with most coming from Riverside County
Values do not include the drainage area to the Santa Ana River at MWD Crossing
4) Bacteria generated in San Bernardino County only
5) Bacteria generated in both Riverside and San Bernardino Counties, with most coming from San Bernardino County

- Conversely, *E. coli* load measured from all upstream MS4 discharges is greater than the load reduction needed to reduce bacteria to the numeric targets, then it may be physically possible to attain the water quality objective by reducing bacteria loads from MS4 outfalls. Available data show this condition exists for the two subwatersheds draining to the Santa Ana River compliance sites. Under this condition, the MS4 permittees will implement BMPs within the MS4 drainage system and continue to collect water quality data to assess effectiveness. Options for implementation also could include a trading or offset approach for achieving compliance by mitigating unaccounted for sources of bacteria in lieu of directly controlling bacteria at MS4 outfalls. The following section describes *E. coli* load reductions that would be achieved from planned water conservation BMPs upstream of the Santa Ana River watershed-wide compliance monitoring locations.

3.5 Water Quality Benefit Estimates

Water quality benefits associated with implementation of the dry weather CBRP almost entirely rely on reduction or elimination of DWF from MS4 systems, through ordinance enforcement, water conservation, or structural controls. The most significant source of DWF flow from urban land uses in the MSAR watershed is irrigation excess. Therefore, one approach to demonstrate compliance would be to convert target reduction in *E. coli* loads (see column 5 of Table 3-3) to an equivalent area of irrigated land for reduction or elimination of DWF. Section 3.5.1 performs this conversion from *E. coli* load reduction to irrigated area target for individual CBRP activities. Section 3.5.2 demonstrates how specific CBRP activities planned in MS4 areas upstream of the Chino Creek and Mill-Cucamonga Creek watershed-wide compliance sites have the potential to achieve adequate levels of implementation to provide for the implementation target, express as managed irrigated area.

3.5.1 CBRP Activity Implementation Targets

The DWF rate reduction that could provide the targeted *E. coli* reduction was approximated by assuming a concentration of *E. coli* in reduced or eliminated DWF. Water quality data is not available to characterize bacteria concentration in DWF from individual urban source areas prior to reaching MS4 conveyance systems. However, it is generally accepted that DWF from urban source areas contains elevated levels of bacteria. For purposes of this compliance analysis, an *E. coli* concentration of 1,260 cfu/100mL is assumed (10 times the geometric mean WQO for *E. coli*) for DWF that is reduced or eliminated from entering the MS4. Table 3-4 shows the DWF reduction needed to provide the targeted *E coli* reduction for portions of the MS4 draining to the Chino Creek and Mill-Cucamonga Creek compliance monitoring locations. CBRP activities in the portion of San Bernardino County MS4 drainage area that is tributary to compliance monitoring sites in Reach 3 of the Santa Ana River are not shown in this compliance analysis. DWF control in these MS4 areas will be implemented based on findings of the inspection program.

Table 3-4. Approximate Level of CBRP Activity Implementation Needed to Achieve Target *E. coli* Reduction

Compliance Monitoring Location	Chino Creek at Central Ave	Mill-Cucamonga Creek at Chino-Corona Rd	Total
Hydrologically Connected Drainage (total acres)	17,678	5,510	23,188
Bacteria Reduction Target from MS4 (billion cfu/day)	37	71	107
Approximate Target DWF Reduction (gal/day)[1]	767,082	1,481,465	2,248,548
BMP Implementation necessary to provide target DWF Reduction (irrigated acres managed)[2]			
Enforce water conservation ordinances [3,6]	1,743	3,367	5,110
Replace grass with artificial turf [4]	1,534	2,963	4,497
Replace grass with native plants [4]	1,534	2,963	4,497
Installation of a WBIC [5]	1,826	3,527	5,354
Landscape irrigation audit [3,6]	1,743	3,367	5,110
Enhanced Sweeping [4,7,8]	21,420	41,440	62,860
WQMP with redevelopment [4]	1,534	2,963	4,497
Regional structural controls [4]	1,534	2,963	4,497

1) Assumes *E. coli* concentration in reduced of eliminated DWF of 1,260 cfu/100mL (10 times the geometric mean WQO for *E. coli*)
2) Values presented show the level of implementation that would be needed if CBRP implementation employed a singular activity. Implementation of CBRP will involve a combination of these activities as well as ongoing source inspection.
3) DWF generation rate of 750 gal/irrigated acre/day for properties with targeted water waste ordinance enforcement or landscape irrigation survey outreach
4) Average DWF generation rate of 500 gal/irrigated acre/day. Assume complete elimination for this amount of DWF for grass replacement BMPs, significant redevelopment projects, and regional structural controls. For vacuum assisted street sweeping, assume this DWF generation rate from tributary area
5) DWF reduction of 170 gal/irrigated acre/day from installing WBICs
6) DWF reduction of 190 gal/irrigated acre/day from conducting landscape audits
7) Biweekly frequency of vacuum assisted street sweeping (day^{-1})
8) *E. coli* concentration of 1,260 cfu/100mL (10 times the geometric mean WQO for *E. coli*) that would be attributable to release of bacteria from biofilms in street gutters. Assume vacuum assisted street sweeping eliminates biofilm for a period of one day

The types of CBRP activities, described in Section 2 and Attachment C, that will be employed to reduce or eliminate DWF from entering the MS4 have different effectiveness, therefore levels of implementation needed to provide the full target DWF reduction are variable. Table 3-4 shows the level of implementation that would be needed for each CBRP activity if it were to be used for the full DWF reduction target. Except for enhanced use of vacuum assisted street sweeping, levels of implementation shown in Table 3-4 do not vary substantially. This analysis indicates that *E. coli* reduction targets may be achieved by water waste ordinance enforcement, water conservation BMPs, or structural BMPs managing roughly 5,000 acres of irrigated area. It is important to note that compliance will be continue to be measured by water quality monitoring data collected at the watershed-wide compliance monitoring sites.

The basis used to quantify DWF generation and potential runoff reduction effectiveness of water conservation BMPs is from a recent study conducted by Metropolitan Water District of Orange County and Irvine Ranch Water District. The study evaluated the effectiveness of WBICs and landscape irrigation system audits for residential runoff reduction during dry weather (Jakubowski, 2008). Several key findings of this study provide estimates of DWF reduction that were used to quantify benefits of increased use of water conservation BMPs in the MSAR watershed, including:

- Dry weather flow measurements downstream of a residential neighborhood showed approximately 500 gal/irrigated acre/day . This rate is used to approximate the runoff reduction benefit of replacing grass lawns with artificial turf or native plants (i.e. no expected runoff following BMP implementation).
- Education and outreach reduced DWF by ~190 gal/irrigated acre/day. This rate is used to approximate the runoff reduction from education and outreach BMPs, including an on-site irrigation audit, and water waste enforcements.
- Installation of a weather based irrigation controller on a large portion of the urban landscape provided DWF reduction of 170 gal/irrigated acre/day.

Lastly, the effectiveness of street sweeping was quantified by estimating the *E. coli* load that would not be picked up as DWF contacts street gutters if biofilm and other bacteria habitats were effectively removed. Assuming that the release of *E. coli* from biofilms and other habitats in street gutters is responsible for adding 1,260 cfu/100 mL of *E. coli* to DWF as it flows to the MS4, then the target flow for treatment (not reduction) would be equivalent to other CBRP activities that target DWF from individual properties. However, the frequency of street sweeping is an important consideration. Following a sweeping, biofilms and other habitats for bacteria will begin to buildup within the street gutter. Accordingly, it was assumed that street sweeping is effective at removing sources of bacteria from gutters for a period of 24 hours. Taking this assumption, a bi-weekly street sweeping program would need to provide treatment for 14 times the irrigated area as the other proposed CBRP activities, as shown in Table 3-4.

3.5.2 San Bernardino County MS4 Permittee Compliance

It would be impossible to use just one CBRP activity to address the full *E. coli* load reduction target that would address the portion of controllable bacteria from MS4s needed to demonstrate compliance with the TMDL. The following sections describe several actions that will reduce E. coli loads during the dry season in Chino and Cucamonga Creeks.

Outdoor Water Conservation BMPs

Urban water management plans (UWMPs) for water purveyors serving areas within the MS4 drainages responsible for most urban DWF in Chino and Cucamonga Creeks incorporate outdoor water use conservation BMPs that will also provide DWF reduction benefits (drafts of 2010 UWMPs for Cities of Chino and Ontario, and Monte Vista Water District). The Water Conservation Bill of 2009 sets new performance requirements for gross per capita water demand (GPCD), with the primary goal of reducing statewide water use by 20 percent by 2020. Water agencies throughout the State of California are planning to implement a combination of recycled water use and water conservation BMPs to meet their respective urban water use targets for GPCD. By the year 2015, water agencies must show 50 percent progress toward achieving the final 2020 urban water use target GPCD. Estimates of the targeted irrigated area for outdoor water conservation BMPs by each water agency within the MS4 drainages responsible for most urban DWF in Chino and Cucamonga Creeks are summarized in Table 3-5. These estimates show that potential outdoor water conservation BMPs could provide most of the target *E. coli* load reduction by 2020 and about half of the target by 2015. This analysis is subject to change as the water agencies develop their respective programs aimed to reduce urban per capita water demand. MS4 permittees will collaborate with the water agencies to support use of outdoor water use conservation approaches to meeting the new 20 percent by 2020 requirements.

Table 3-5. Estimate of Irrigated Area Addressed by Potential Water Agency Implementation of Outdoor Water Conservation BMPs Planned for Compliance with 20x2020 Requirement

Agency	2020 Population[1]	Current (GPCD)[1]	2020 Urban Water Use Target (GPCD)[1]	Projected Outdoor Water Use Savings (AFY)[2]	Targeted Outdoor Water Demand (AFY)[3]	Approximate Irrigated Area (acres)[4,5]
City of Ontario	246,304	240	198	1,400	13,500	2,000
Monte Vista Water District	56,555	229	190	400	3,900	600
City of Chino	84,806	237	189	1,300	13,300	1,900
			Total	3,100	30,800	4,500

1) Source: Draft 2010 Urban Water Management Plans (UWMPs) for listed water agencies.
2) Assumes 70 percent of per capita demand reduction not achieved by new recycled water use comes from conservation BMPs that target outdoor water waste.
3) Water conservation savings of 20 percent is assumed for outdoor water conservation BMPs
4) Irrigation demand of 55 in/yr based on CIMIS Station 44 at UC Riverside
5) Excess irrigation water use factor of 1.5 for implementation actions targeting top users

Mill Creek Wetland Project

One regional facility is planned for implementation within San Bernardino County at the downstream end of the concrete lined section of Cucamonga Creek. This project would capture a portion of DWF from the entire watershed to the Mill-Cucamonga Creek at Chino-Corona Road (WW-M5) compliance monitoring site, and therefore has the potential to provide reduction in bacterial indicators. The project would divert DWF from the concrete lined channel to a debris basin northwest of the Chino-Corona Bridge over Mill-Cucamonga Creek and then under Chino Corona Road into a series of basins (Stephenson and Susilo 2009). The basins would be operated as free surface wetlands during dry weather to provide a hydraulic residence time of seven days. The treated DWF would then be discharged back to Mill-Cucamonga Creek, about 0.5 miles downstream of Chino-Corona Road. During

wet weather, water level rise within the basins would result in the basins functioning as extended detention or wet ponds. The DWF that would be diverted is not yet determined, and will be influenced by the need to maintain existing habitat areas within Mill-Cucamonga Creek, between Hellman Avenue and ~0.5 miles downstream of Chino-Corona Road.

Preliminary estimates of *E. coli* load reduction potential for the Mill Creek Wetland project were developed based on an assumed removal effectiveness of 50 percent. This removal efficiency is conservative relative to literature values, which suggest removal in excess of 85 percent in several well-designed systems (SAWPA, 2009). If designed to treat approximately 7 cfs of DWF, this project could provide downstream *E. coli* load reduction of the MS4 target of 71 billion cfu/day.

The City of Ontario will fund a portion of this project through fees for the ~3,000 acre, New Model Colony development, located within the upstream drainage area. The project team is currently preparing grant proposals for the remaining funds needed to implement the proposed project concept. In addition to identifying funding, implementation of this project is subject to CEQA as well as other potential regulatory constraints.

Redevelopment

Redevelopment in the MSAR watershed prior to the December 31, 2015 compliance date may occur in 0.5 percent of the hydrologically connected MS4 drainage area. (23,200 urban acres * 0.005 = 116 acres of redevelopment). Assuming 30 percent of land cover on properties that will be redeveloped had been irrigated, then the CBRP benefit of implementing updated development planning requirements is 35 acres of irrigated area. This estimate is low relative to historical development rates, but redevelopment in the 2010-2015 time-period is expected to be reduced due to economic factors.

Other Activities

The CBRP also includes other recommended specific BMPs that have the potential to reduce bacterial indicator levels from urban DWF (see Attachment C). While these BMPs have been included to address potential urban bacterial indicator sources, the ability to quantify water quality benefits is greatly limited. For example, transient camps may be an important bacterial indicator source in certain areas, but the benefits of mitigation are unknown since studies have not been done to evaluate the water quality impacts of such camps under dry weather conditions. Given such limitation, the water quality benefits were not quantified. However, the potential reductions in bacterial indicator levels that will be achieved from implementing these BMPs provide an additional margin of safety toward achieving urban wasteload allocation by the compliance date.

3.5.3 Role of Inspection Program in Achieving Compliance

The inspection program involves rigorous monitoring of flow, bacterial indicators, and human sources of fecal bacteria indicators (using human *Bacteroides* markers) at key locations in the MS4. The purpose of conducting such monitoring activities is to identify smaller portions of MS4 drainage areas that may be responsible for a disproportionate amount of bacterial indicators (referred to as a “hot spot”). The temporal variability of available bacteria indicator levels from downstream monitoring sites (from both the USEP study and watershed-wide compliance monitoring) suggests that in some drainage areas, urban sources may be contributing to increases in downstream bacterial indicator levels. However, because of the high percentage of unaccounted-for sources of bacterial indicators apparent in the

system, to what degree the MS4 is a contributor to elevated bacterial indicator levels needs to be evaluated.

The inspection program provides a means to identify urban sources and target mitigation activities. For instance, an MS4 outfall may be determined to be consistently dry or to contain a lower *E. coli* level than expected. If so, there would be no need to implement upstream BMPs for the purposes of reducing bacterial indicators. At the same time, the inspection program could identify drainage areas that generate DWF and have bacterial indicators at levels greater than was assumed in this quantification effort. Targeted BMPs within the watershed upstream would be prioritized and would likely provide more benefit than is estimated in this compliance analysis. Accordingly, the inspection program provides the information necessary to use an iterative adaptive watershed management approach, which allows for the best use of resources to mitigate urban bacterial indicator sources. Moreover, data collected under the inspection program will provide the means to improve the basis for the relative source contribution analysis for bacterial indicators in receiving waterbodies..

Section 4
Wet Weather Condition Program

The requirements for development of a dry weather condition CBRP include establishing a schedule for developing a wet weather condition CBRP (November 1st through March 31st) to comply with urban wasteload allocations for indicator bacteria by December 31, 2025.

The Regional Board will issue the next MS4 permit on or after January 29, 2015 when the existing MS4 permit expires. Similar to the requirements contained in the existing MS4 permit, it is recommended that the next MS4 permit include a requirement to develop a CBRP for wet weather conditions. Given the expected challenges associated with compliance with wasteload allocations under wet weather conditions, the wet weather CBRP will require more time to develop. Accordingly, the earliest a draft wet weather condition CBRP will be submitted to the Regional Board for review will be 24 months following adoption of the next MS4 permit.