

EDMUND G. BROWN JR.
GOVERNOR

MATTHEW RODRIGUEZ
SECRETARY FOR
ENVIRONMENTAL PROTECTION

California Regional Water Quality Control Board, San Diego Region

August 13, 2012

Certified Mail – Return Receipt Requested
Article Number: 7010 1060 0000 4952 9031

Mr. Patrick Ryan
City of Poway Public Works
P.O. Box 789
Poway, California 92074

In reply refer to:
653562: amonji

Subject: Amendment No. 2 to Water Quality Certification No. 07C-068 for the Concrete Flood Control Channel Maintenance and Cleaning Project.

Mr. Ryan:

You will find enclosed the amended Clean Water Act Section 401 Water Quality Certification No. 07C-068 (Certification) for the Concrete Flood Channel Maintenance and Cleaning Project (Project). Both a signed amended Certification and a redline/strikeout version of the amended Certification showing the text changes are enclosed (Enclosures 1 and 2).

On August 13, 2007 the Certification was issued to the City of Poway (City) for the Project. The effective term of the current Certification is from August 13, 2007 through August 13, 2012. On July 16, 2009, the Certification was amended to include two additional sections of channel; the Bounty Way Channel and the Poway Royal Channel.

By letter dated July 23, 2010, the City requested the removal of Poway Royal Channel from the amended Certification. By letter dated August 31, 2011, the City requested the Certification be extended an additional five years to allow the City to continue its scheduled channel inspection, maintenance, and cleaning.

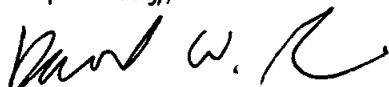
Based on the City's requests, the San Diego Water Board is amending the Certification to remove the Poway Royal Channel and extend the term of the Certification an additional five years through August 13, 2017.

Any petition for reconsideration of this amended Certification must be filed with the State Water Resources Control Board (State Board) within 30 days of certification action (23 CCR § 3867). If a petition is not filed with the State Board within 30 days, the City will have accepted the changes to Certification No. 07C-068 and must comply with all the certification conditions. Failure to comply with all conditions of this certification may result in enforcement actions against the City.

August 13, 2012

In the subject line of any response, please include the reference number 653562:amonji. For questions or comments, please contact Alan Monji by phone at (858) 637-7140, or by email at amonji@waterboards.ca.gov.

Respectfully,



David W. Gibson,
Executive Officer
San Diego Regional Water Quality Control Board

DWG:js:db:kkd:atm

Enclosures:

Signature Version - Amended Clean Water Act Section 401 Water Quality Certification No. 07C-068 (Certification) for the City of Poway Flood Channel Maintenance and Cleaning Project, with attachments.

Redline/Strikeout Version – Amended Clean Water Act Section 401 Water Quality Certification No. 07C-68 for the Flood Channel Maintenance and Cleaning Project, with attachments.

cc: (via email)

Lanika Cervantes
US Army Corps of Engineers
Lanika.L.Cervantes@usace.army.mil

State Water Resources Control Board, Division of Water Quality
401 Water Quality Certification and Wetlands Unit
Stateboard401@waterboards.ca.gov

U.S. EPA, OWOW, Region 9
75 Hawthorne St.
San Francisco, CA 94105
R9-WTR8-Mailbox@epa.gov

Tech Staff Info & Use	
File No.	07C-068
WDID	9 000001674
Reg. Measure ID	327661
Place ID	653562
Party ID	387178
Person ID	387179

GRANT DESTACHE, CHAIR | DAVID GIBSON, EXECUTIVE OFFICER

9174 Sky Park Court, Suite 100, San Diego, CA 92123 | (858) 467-2952 | www.waterboards.ca.gov/sandiego



EDMUND G. BROWN JR.
GOVERNOR



MATTHEW RODRIGUEZ
SECRETARY FOR
ENVIRONMENTAL PROTECTION

California Regional Water Quality Control Board, San Diego Region

Action on Request for Clean Water Act Section 401 Water Quality Certification and Waiver of Waste Discharge Requirements for Discharge of Dredged and/or Fill Materials

PROJECT: Concrete Flood Control Channel Maintenance and Cleaning
(File No. 07C-068)

APPLICANTS: Mr. Patrick Ryan
Public Works Department
City of Poway
P.O. Box 789
Poway, CA 92074-0789

WDID	9 000001674
CIWQS:	
Place	653562
Reg. Measure	327661
Party	387178
Person	387179

ACTION:

- Order for Low Impact Certification
- Order for Denial of Certification
- Order for Technically-conditioned Certification
- Waiver of Waste Discharge Requirements

STANDARD CONDITIONS:

The following three standard conditions apply to all certification actions, except as noted under Condition 3 for denials (Action 3).

1. This certification action is subject to modification or revocation upon administrative or judicial review, including review and amendment pursuant to section 13330 of the California Water Code and section 3867 of Title 23 of the California Code of Regulations (23 CCR).
2. This certification action is not intended and shall not be construed to apply to any discharge from any activity involving a hydroelectric facility requiring a Federal Energy Regulatory Commission (FERC) license or an amendment to a FERC license unless the pertinent certification application was filed pursuant to 23 CCR subsection 3855(b) and the application specifically identified that a FERC license or amendment to a FERC license for a hydroelectric facility was being sought.
3. The validity of any non-denial certification action (Actions 1 and 2) shall be conditioned upon total payment of the full fee required under 23 CCR section 3833, unless otherwise stated in writing by the certifying agency

GRANT DESTACHE, CHAIR | DAVID GIBSON, EXECUTIVE OFFICER

9174 Sky Park Court, Suite 100, San Diego, CA 92123 | (858) 467-2952 | www.waterboards.ca.gov/sandiego

ADDITIONAL CONDITIONS:

In addition to the three standard conditions, the City of Poway shall satisfy the following:

A. GENERAL CONDITIONS

1. The City of Poway shall, at all times, fully comply with the engineering plans, specifications and technical reports submitted with this application for 401 Water Quality Certification and all subsequent submittals required as part of this certification. The conditions within this certification shall supersede conflicting provisions within such plans submitted prior to the certification action.
2. The City of Poway shall maintain a copy of this certification at the project site so as to be available at all times to site personnel and agencies.
3. Prior to the start of the project, the City of Poway shall educate all personnel on the requirements in this certification, pollution prevention measures, spill response, and best management practices.
4. The City of Poway shall permit the San Diego Regional Water Quality Control Board (San Diego Water Board) or its authorized representative at all times, upon presentation of credentials:
 - a) Entry onto project premises, including all areas on which wetland fill or wetland mitigation is located or in which records are kept.
 - b) Access to copy any records required to be kept under the terms and conditions of this certification.
 - c) Inspection of any treatment equipment, monitoring equipment, or monitoring method required by this certification.
5. The City of Poway shall notify the San Diego Water Board within 24 hours of any unauthorized discharge to waters of the U.S. and/or State; measures that were implemented to stop and contain the discharge; measures implemented to clean-up the discharge; the volume and type of materials discharged and recovered; and additional BMPs or other measures that will be implemented to prevent future discharges.
6. The City of Poway shall, at all times, maintain appropriate types and sufficient quantities of materials onsite to contain any spill or inadvertent release of materials that may cause a condition of pollution or nuisance if the materials reached a waters of the U.S. and/or State.
7. This Certification is not transferable to any person except after notice to the Executive Officer of the San Diego Water Board. The City of Poway shall submit this notice in writing at least 30 days in advance of any proposed transfer. The

notice must include a written agreement between the existing and new owner containing a specific date for the transfer of this Certification's responsibility and coverage between the current discharger and the new discharger. This agreement shall include an acknowledgement that the existing owner is liable for compliance and violations up to the transfer date and that the new owner is liable from the transfer date on.

8. In the event of any violation or threatened violation of the conditions of this certification, the violation or threatened violation shall be subject to any remedies, penalties, process or sanctions as provided for under state law. For purposes of section 401(d) of the Clean Water Act, the applicability of any state law authorizing remedies, penalties, process or sanctions for the violation or threatened violation constitutes a limitation necessary to assure compliance with the water quality standards and other pertinent requirements incorporated into this certification.
9. In response to a suspected violation of any condition of this certification, the San Diego Water Board may require the holder of any permit or license subject to this certification to furnish, under penalty of perjury, any technical or monitoring reports the San Diego Water Board deems appropriate, provided that the burden, including costs, of the reports shall be a reasonable relationship to the need for the reports and the benefits to be obtained from the reports.
10. In response to any violation of the conditions of this certification, the San Diego Water Board may add to or modify the conditions of this certification as appropriate to ensure compliance.
11. This certification authorizes work only in the concrete channels specified in the application for this Certification; it does not authorize work in earthen channels. Maintenance activities in concrete channels other than those specified in this Certification shall require an amendment to the Certification.
12. This certification expires five years from the date of issuance. On August 13, 2007, the original Certification was issued to the City of Poway for the Concrete Flood Channel Maintenance and Cleaning Project. The effective term of the current Certification is from August 13, 2007 through August 13, 2012. By letter dated August 31, 2011 the City of Poway requested the Certification be extended an additional five years to allow the City to continue project activities. Based on the City's request, the San Diego Water Board is amending the Certification to extend the term for an additional five years through August 13, 2017.

B. REPORTING

1. All information requested in this Certification is pursuant to California Water Code (CWC) section 13267. Civil liability may be administratively imposed by the San Diego Water Board for failure to furnish requested information pursuant to CWC section 13268.
2. All applications, reports, or information submitted to the San Diego Water Board shall be signed and certified as follows:

"I certify under penalty of law that I have personally examined and am familiar with the information submitted in this document and all attachments and that, based on my inquiry of those individuals immediately responsible for obtaining the information, I believe that the information is true, accurate, and complete. I am aware that there are significant penalties for submitting false information, including the possibility of fine and imprisonment."

3. The City of Poway shall submit reports required under this certification, or other information required by the San Diego Water Board, to:

Executive Officer
California Regional Water Quality Control Board
San Diego Region
Attn: 401 Certification; File No 07C-068
9174 Sky Park Court, Suite 100
San Diego, California 92123

PUBLIC NOTIFICATION OF PROJECT APPLICATION:

On July 6, 2007, receipt of the project application was posted on the San Diego Water Board web site to serve as appropriate notification to the public.

REGIONAL WATER QUALITY CONTROL BOARD CONTACT PERSON:

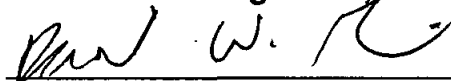
Alan Monji
California Regional Water Quality Control Board, San Diego Region
9174 Sky Park Court, Suite 100
San Diego, CA 92123
(858) 637-7140
amonji@waterboards.ca.gov

WATER QUALITY CERTIFICATION:

I hereby certify that the proposed discharge from the Concrete Flood Control Channel Maintenance and Cleaning (File No. 07C-068) will comply with the applicable provisions of sections 301 ("Effluent Limitations"), 302 ("Water Quality Related Effluent Limitations"), 303 ("Water Quality Standards and Implementation Plans"), 306 ("National Standards of Performance"), and 307 ("Toxic and Pretreatment Effluent Standards") of the Clean Water Act. This discharge is also regulated under California Regional Water Quality Control Board, San Diego Region, Waiver of Waste Discharge Requirements (Waiver Policy) No. 17. Please note that this waiver is conditional and, should new information come to our attention that indicates a water quality problem, the Regional Board may issue waste discharge requirements at that time.

Except insofar as may be modified by any preceding conditions, all certification actions are contingent on (a) the discharge being limited and all proposed mitigation being completed in strict compliance with the applicants' project description and/or on the attached Project Information Sheet, and (b) on compliance with all applicable requirements of the Regional Water Quality Control Board's Water Quality Control Plan (Basin Plan).

I, David W. Gibson, Executive Officer, do hereby certify the forgoing is a full, true, and correct copy of Certification No. 07C-068 issued on August 13, 2007 and amended on August 13, 2012.



David W. Gibson
Executive Officer
Regional Water Quality Control Board

13 August 2012
Date

Attachments:

1. Project Information
2. Distribution List
3. Location Map
4. Site Map
5. List of Concrete Channel Sections
6. Site Photos
7. Schematic of Equipment/BMP Placement

**ATTACHMENT 1
PROJECT INFORMATION**

Applicant: Mr. Patrick Ryan
Public Works Department
City of Poway
P.O. Box 789
Poway, CA 92074-0789

Applicant
Representatives: Same

Project Name: Concrete Flood Control Channel Maintenance and Cleaning

Project Location: Various concrete channels in the City of Poway, CA.
See Location Map (**Attachment 3**) and Site Map (**Attachment 4**).

Type of Project: Concrete channel maintenance

Project Description: Annual maintenance of concrete drainage channels in the City of Poway to remove sediment, weeds, trash, and debris (concrete channels only; no natural channels). See List of Concrete Channel Sections to be maintained (**Attachment 5**) and Site Photos (**Attachment 6**).

Federal Agency/Permit: U.S. Army Corps of Engineers Nationwide Permit 18

Other Required
Regulatory Approvals: None

California Environmental
Quality Act (CEQA)
Compliance: On June 26, 2007, the City of Poway determined that the project was Categoricaly Exempt from CEQA pursuant to CEQA Guidelines Section 15301(b), Class 1.

Receiving Water: Rattlesnake Creek, Poway Creek, Concrete Flood Channels that feed to Los Penasquitos Creek and Los Penasquitos Lagoon.

Impacted Waters of the
United States: The project will entail temporary impacts to 0.0123 acres of un-vegetated waters. [Per U.S. Army Corps of Engineers, placement of waddles and oil-absorbent booms during maintenance activities constitutes fill.] No permanent impacts to Waters of the US/State will occur.

Dredge Volume: None

Related Projects Implemented/to be Implemented by the Applicant(s):	None
Compensatory Mitigation:	All impacts will be temporary, and no compensatory mitigation is required.
Best Management Practices:	Straw waddles and oil absorbent booms will be placed at the downstream end of each concrete channel section during maintenance to prevent downstream transport of sediment, debris, and oil. A vacuum truck will be used to remove the straw waddles, oil absorbent booms, and any sediment that may have collected after maintenance activity on each section is completed. Absorbent waddles, drip pan, spill kit, and tarp will be used as appropriate for out-of-channel equipment storage. Concrete channels will be maintained one section at a time to minimize environmental impact. Maintenance will be conducted prior to rainy season when there is little water in the concrete channels, weeds are dry, debris is visible, and the need to control vectors and odor is greatest. In-channel equipment (skid steer, small tractor) will be hoisted out of the channel at the end of each day, and/or if there is a 50% or greater chance of rain within 24 hours. See Schematic of Equipment/BMP Placement (Attachment 7).
Public Notice:	On July 6, 2007, receipt of the project application was posted on the San Diego Water Board web site to serve as appropriate notification to the public
Fees:	Total Due: \$500 Total Paid: \$500 (Check No. #00163232)

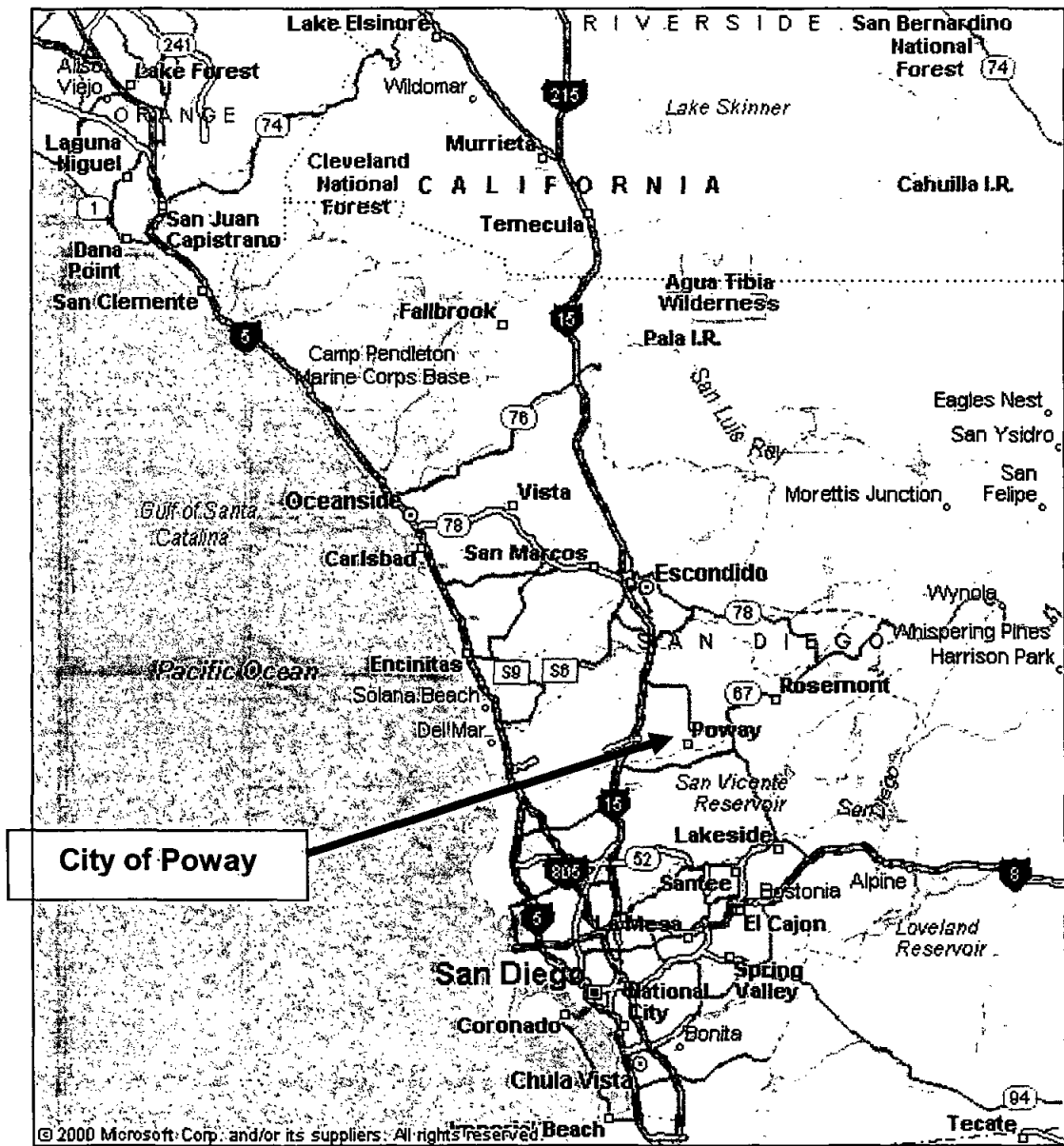
**ATTACHMENT 2
DISTRIBUTION LIST**

Lanika Cervantes
U.S. Army Corps of Engineers
Regulatory Branch
6010 Hidden Valley Rd.
Carlsbad, CA 92011
(858) 674-5388 (fax)
Lanika.L.cervantes@usace.army.mil

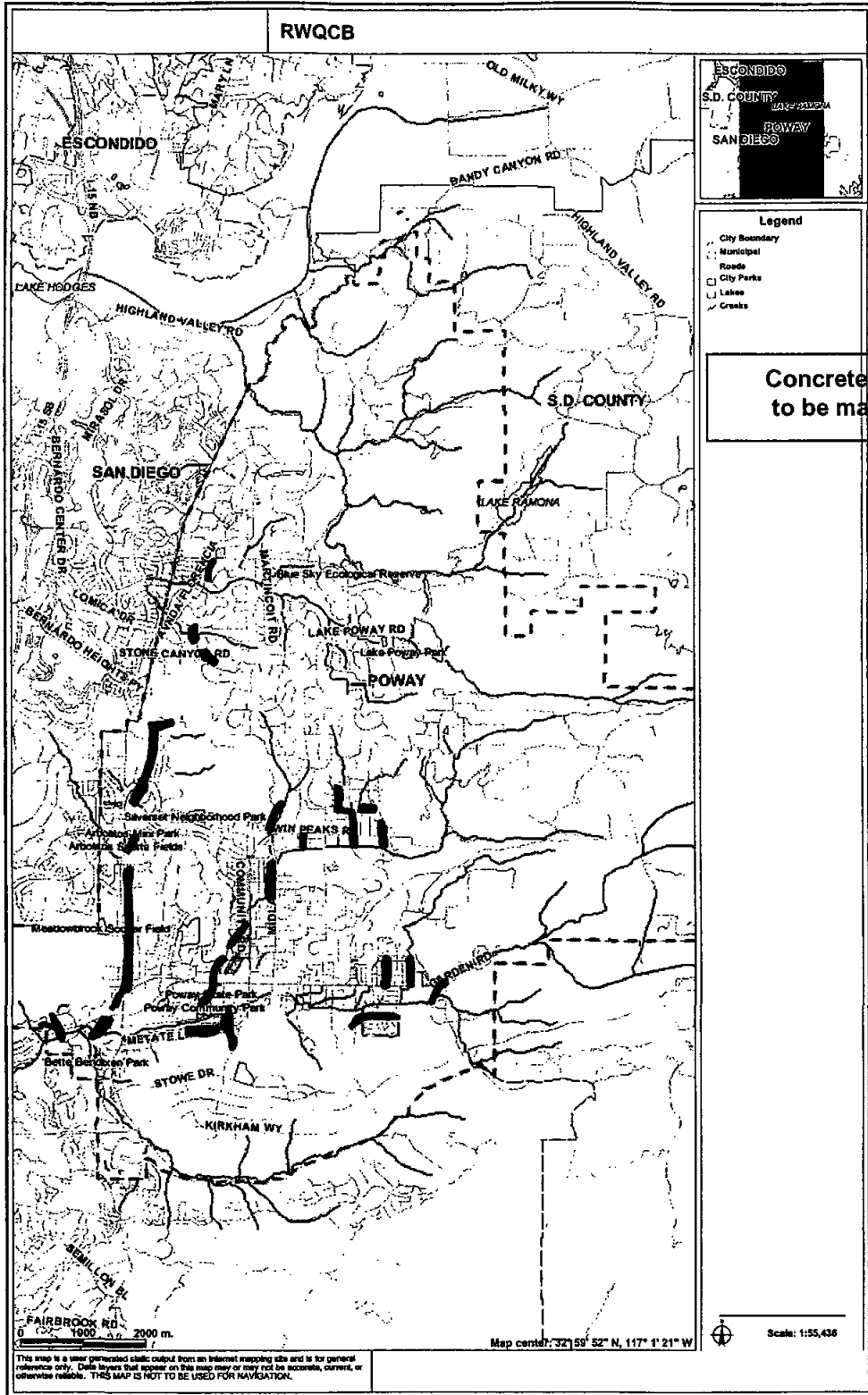
Elizabeth Goldmann
Wetlands Regulatory Office
U.S. Environmental Protection Agency, Region 9
75 Hawthorne Street
San Francisco, CA 94105
(415) 972-3398
goldmann.elizabeth@epa.gov

Bill Orme
State Water Resources Control Board
Division of Water Quality
401 Water Quality Certification and Wetlands Unit
P.O. Box 100
Sacramento, CA 95812-0100
BOrme@waterboards.ca.gov

ATTACHMENT 3 LOCATION MAP



ATTACHMENT 4 SITE MAP



**ATTACHMENT 5
LIST OF CONCRETE CHANNEL SECTIONS**

Concrete Channels '09

ID	Location / Description	Thos Coord	Anul	Inspect	Wet/Dry	Length	Width	Waddle Lf	Oil Boom Lf	Stream Length Impact Lf	
PomChan 1	Pomerado Channel (South to Poway Creek)	Monte Vista west to Pomerado Rd (Pharmacy)	1170 C6	Yes	5/1/2007	Dry	918	3'	3	4	1
PomChan 2		Pharmacy south to Via Monte Claro	1170 C6	Yes	5/1/2007	Wet	345	7' 8"	18	4	2
PomChan 3		Via Monte Claro south to Casa Avenida	1170 C6	Yes	5/1/2007	Wet	553	7' 8"	18	4	2
PomChan 4		Casa Avenida south to Roberto Way	1170 C6	Yes	5/1/2007	Wet	529	7' 8"	18	4	2
PomChan 5		Roberto Way to Kaitz St.	1170 C7	Yes	5/1/2007	Wet	1332	6' 3"	15	4	2
PomChan 6		Kaitz St. looking south.	1170 C7	Yes	5/1/2007	Wet	461	8'	18	4	2
PomChan 7		14975 Amso looking toward Jacala St.	1170 C7	Yes	5/1/2007	Wet	714	10'	24	4	2
PomChan 8		Jacala St. south to Twin Peaks.	1190 C1	Yes	5/1/2007	Wet	500	9'	18	4	2
PomChan 9		RCP pipes under shopping center	1190 C1	Yes	5/1/2007	Wet	192	0	0	4	0.5
PomChan 10		Glen Oak south to Holland St.	1190 C2	Yes	5/1/2007	Wet	1295	10'	24	4	2
PomChan 11		Holland St. to Vaughan St.	1190 C2	Yes	5/1/2007	Wet	1410	10'	24	4	2
PomChan 12		Vaughan St. to foot bridge.	1190 C2 and C3	Yes	5/1/2007	Wet	1552	10'	24	4	2
PomChan 13		Foot bridge to Tassel St.	1190 C3	Yes	5/1/2007	Wet	1206	16' 8"	45	8	2.5
PomChan 14		Tassel St. to McFeron.	1190 C4	Yes	5/1/2007	Wet	999	13'	30	4	2
PomChan 15		Mcferon to Robison	1190 C4	Yes	5/1/2007	Wet	775	10'	24	4	2
PomChan 16		Outlet at Brookview Apts.	1190 C5	Yes	5/1/2007	Wet	45	0	0	4	0.5
PomChan 17		Outlet at Poway Rd. to Oak Knoll Rd.	1190 C5	Yes	5/1/2007	Wet	53	0	0	4	0.5
PomChan 18		Outlet at Oak Knoll to 50' south of Oak Knoll.	1190 B5	Yes	5/1/2007	Wet	130	0	0	4	0.5
FloralChan 1	Floral Channel (South to Poway Creek.)	Bowdoin to Fairburn	1190 J4	Yes	5/1/2007	Dry	600	5' 4"	12	4	1
FloralChan 2		Fairburn to Garden Rd.	1190 J4	Yes	5/1/2007	Dry	825	4' 9"	9	4	1
AllbrookChan1	Allbrook Ch. (East of Iola Wy.)	East of Iola Wy.	1190 A5	Yes	5/1/2007	Dry	423	2'	2	4	1
RedCloudChan1	Red Cloud Ch. (West to Garden Rd.)	West to Garden Rd	1190 H4	Yes	5/1/2007	Wet	408	2'	2	4	1
SpringChan 1	Springvale Ch. (Bowdoin south to Springvale)	Bowdoin south to Springvale	1190 H4	Yes	5/1/2007	Wet	587	7' 6"	18	4	1.5
PowChan 1	Poway Channel (West to Poway Creek)	Whitewater at Garden Rd.	1190 J4	Yes	5/1/2007	Wet	383	30' / 16'	42	8	2.5
PowChan 2		Acton Ave to Standish	1190 H5	Yes	5/2/2007	Wet	1182	14'	36	4	2
PowChan 3		Standish to Neddick	1190 H5	Yes	5/2/2007	Wet	306	14'	36	4	2
PowChan 4		Neddick to Claire	1190 H5	Yes	5/2/2007	Wet	585	20' 5"	60	4	2
CarlCtChan 1	Carlson Ct.Ch. (South to Twin Peaks Rd.)	South to Twin Peaks Rd	1190 H1	Yes	5/2/2007	Dry	836	2' 5"	6	4	1
MtnRdChan 1	Mountain Rd. Ch. (west to Espola Rd.)	West to Espola Rd	1170 G1	Yes	5/2/2007	Dry	218	2' 3" / 8"	18	4	2
DurhulChan 1	Durhullen Ch. (South)	South	1170 G7	Yes	5/2/2007	Dry	942	3' 2"	9	4	2
DurhulChan 2	Durhullen Ch. (East to Espola Rd.)	East to Espola Rd	1190 G1	Yes	5/2/2007	Dry	695	10' 8"	24	8	2
DurhulChan 3	Durhullen Ch. (South on Espola Rd. to TwinPeaks)	South on Espola Rd. to TwinPeaks	1190 G1	Yes	5/2/2007	Dry	840	3' 2"	9	4	1.5
BudChan 1	Budwin Ln. Ch. (South to RSCK)	South to RSCK	1190 F1	Yes	5/2/2007	Wet	720	8'	18	4	1.5
MidNorChan 1	Midland Rd. North Ch.	Orange Blossom south to Twin Peaks Rd.	1190 F1	Yes	5/2/2007	Dry	506	5' 10"	12	4	1

11/10/09

RSCKChan 1	RSCK Channel (Norwalk south to Aubrey St.)	Norwalk south to Aubrey St.	1190 F2	Yes	5/2/2007	Wet	918	10'	24	4	1.5
RSCKChan 2	RSCK Channel (Hilleary Pk.south to Wanesta)	Hilleary Pk.south to Wanesta	1190 E4	Yes	5/2/2007	Wet	1161	20' 9"	60	8	2.5
RSCKChan 3	RSCK Ch. Community Pk. To Confluence Wall.		1190 D5	Yes	5/2/2007	Wet	1530	31'	60	8	2.5
AdahChan 1	Adah Ln. Channel (Poway Rd.south to Adah.)		1190 G4	Yes	5/2/2007	Dry	817	7' / 14'	24	4	2
CedarTreChan1	Cedar Tree Channel.	East of Elmfield Ln.	1170 D3	Yes	5/2/2007	Wet	155	5' 3"	12	4	1.5
LuisenoChan 1	Luiseno Bennyee Lee Channel.	Stone Canyon north to Luiseno.	1170 D5	Yes	5/2/2007	Wet	260	4' 6"	12	4	1.5
IndianTriChan 1	Indian Trail Ch.	North of Bennyee Lee.	1170 D4	Yes	5/2/2007	Wet	151	6' 8"	15	4	1.5
ReoRealChan 1	Reo Real Ch.	Blanco Ct. west past Reo Real.	1190 D5	Yes	5/2/2007	Dry	955	3' 3"	9	4	1.5
ComMetChanS 1	Community Rd. Channel. South/of Metate Ln.	Community Pk. To Confluence Wall	1190 D5	Yes	5/2/2007	Wet	1006	5' 5"	12	4	1.5
ComMetChanN 2	Community Rd. Channel North/of Metate Ln.	North/of Metate Ln.	1190 E5	Yes	5/2/2007	Wet	328	8'	24	4	2
FranChan 1	Francine and Selma	Need Concrete Repair	1190 B5	Yes	5/2/2007	Dry	408	2'	6	4	2
BountyChan 1	Bounty Way Channel	Perrelels Bounty Way and Harrow Lane	1170 G5	Yes	4/15/2009	Dry	1728	4	12	4	1
Total Length If									886	204	75.5

Total Impact Length 76.5

$886+204=1106$ lf $1090 \times .5 \times .5 = 272.5$ cu ft $276.5 / 27 = 10.09$ cu yd
Total Cubic Yards 10.09

BMP Footprint (feet)	0.5	0.5	
Total Footprint (sq ft)	443	102	Total BMP Footprint (sq ft) 545 SF
			Total BMP Foot Print, (acre) 0.013 acre

11/10/09

ATTACHMENT 6
SITE PHOTOS



Adah Ln Chan 01 LS.jpg



Adah Ln Chan 01.JPG



Allbrook Chan 01 LS.jpg



Allbrook Chan 01.JPG



Budwin Chan 01 LS.jpg



Budwin Chan 01.JPG



Carlson Ct Chan 01 LS.jpg



Carlson Ct Chan 01.JPG



Cedar Tree Chan 01 LS.jpg



Cedar Tree Chan 01.JPG



Community Metate North Chan 01 LS.jpg



Community Metate North Chan 01.JPG



Community Metate South Chan 01 LS.jpg



Community Metate South Chan 01.JPG



Durhullen Chan 01 LS.jpg



Durhullen Chan 01.JPG



Floral Chan 01 LS.jpg



Floral Chan 01.JPG



Floral Chan 02 LS.jpg



Floral Chan 02.JPG



Fran Chan 01.JPG



Indian Trail Chan 01 LS.jpg



Indian Trail Chan 01.JPG



Luiseno B. Lee Chan 01 LS.jpg



Luiseno B. Lee Chan 01.JPG



Midland North Chan 01 LS.jpg



Midland North Chan 01.JPG



Mtn Rd Chan 01 LS.jpg



Mtn Rd Chan 01.JPG



Pom Chan 01 LS.jpg



Pom Chan 01.JPG



Pom Chan 02 LS.jpg



Pom Chan 02.JPG



Pom Chan 03 LS.jpg



Pom Chan 03.JPG



Pom Chan 04 LS.jpg



Pom Chan 04.JPG



Pom Chan 05 LS.jpg



Pom Chan 05.JPG



Pom Chan 06 LS.jpg



Pom Chan 06.JPG



Pom Chan 07 LS.jpg



Pom Chan 07.JPG



Pom Chan 08 LS.jpg



Pom Chan 08.JPG



Pom Chan 09 LS.jpg



Pom Chan 09.JPG



Pom Chan 10 LS.jpg



Pom Chan 10.JPG



Pom Chan 11 LS.jpg



Pom Chan 11.JPG




Pom Chan 12 LS.jpg



Pom Chan 12.JPG



Pom Chan 13 LS.jpg



Pom Chan 13.JPG



Pom Chan 14 LS.jpg



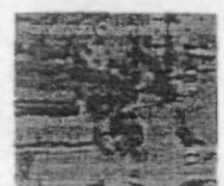
Pom Chan 14.JPG



Pom Chan 15 LS.jpg



Pom Chan 15.JPG



Pom Chan 16 LS.jpg



Pom Chan 16.JPG



Pom Chan 17 LS.jpg



Pom Chan 17.JPG



Pom Chan 18 LS.jpg



Pom Chan 18.JPG



Pow Chan 01 LS.jpg



Pow Chan 01.JPG



Pow Chan 02 LS.jpg



Pow Chan 02.JPG



Pow Chan 03 LS.jpg



Pow Chan 03.JPG



Pow Chan 04 LS.jpg



Pow Chan 04.JPG



Red Cloud Chan 01 LS.jpg



Red Cloud Chan 01.JPG



Reo Real Chan 01.JPG



Reo Real Chan 011.jpg



RSCK Chan 01 LS.jpg



RSCK Chan 01.JPG



RSCK Chan 02 LS.jpg



RSCK Chan 02.JPG



RSCK Chan 03 LS.jpg



RSCK Chan 03.JPG

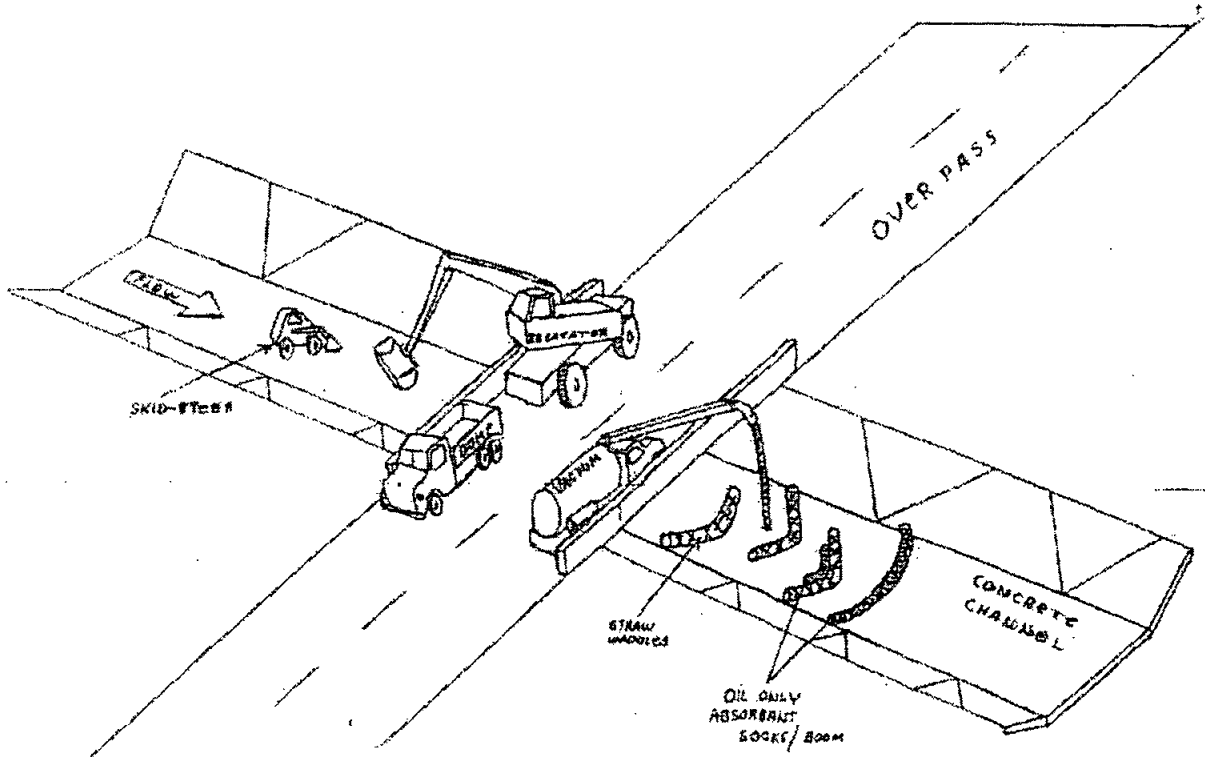


Springvale Chan 01 LS.jpg



Springvale Chan 01.JPG

ATTACHMENT 7 SCHEMATIC OF EQUIPMENT/BMP PLACEMENT



SENDER: COMPLETE THIS SECTION

Complete items 1, 2, and 3. Also complete item 4 if Restricted Delivery is desired. Print your name and address on the reverse so that we can return the card to you. Attach this card to the back of the mailpiece, or on the front if space permits.

Article Addressed to:

City of Poway
Public Works
13325 Civic Center
Drive.
Poway, CA 92074
Attn: Patrick Ryan

Article Number

7010 1060 0000 4952 9031

(Transfer from service label)

COMPLETE THIS SECTION ON DELIVERY

A. Signature

X

Agent
 Addressee

B. Received by (Printed Name)

C. Date of Delivery

D. Is delivery address different from item 1? Yes
If YES, enter delivery address below: No

3. Service Type

Certified Mail Express Mail
 Registered Return Receipt for Merchandise
 Insured Mail C.O.D.

4. Restricted Delivery? (Extra Fee)

Yes

S Form 3811, February 2004 8-13 Domestic Return Receipt

A memo

102595-02-M-1540

PLACE STICKER AT TOP OF ENVELOPE TO THE RIGHT OF THE RETURN ADDRESS. FOLD AT DOTTED LINE
CERTIFIED MAIL™



7010 1060 0000 4952 9031

U.S. Postal Service™
CERTIFIED MAIL™ RECEIPT
(Domestic Mail Only; No Insurance Coverage Provided)

For delivery information visit our website at www.usps.com

OFFICIAL USE

Postage	\$
Certified Fee	
Return Receipt Fee (Endorsement Required)	
Restricted Delivery Fee (Endorsement Required)	
Total Postage & Fees	\$3.80

Postmark Here

Sent To *City of Poway*
Street, Apt. No., or PO Box No. *13325 Civic Center Dr*
City, State, ZIP+4 *Poway CA 92074*

PS Form 3809, August 2006

See Reverse for Instructions