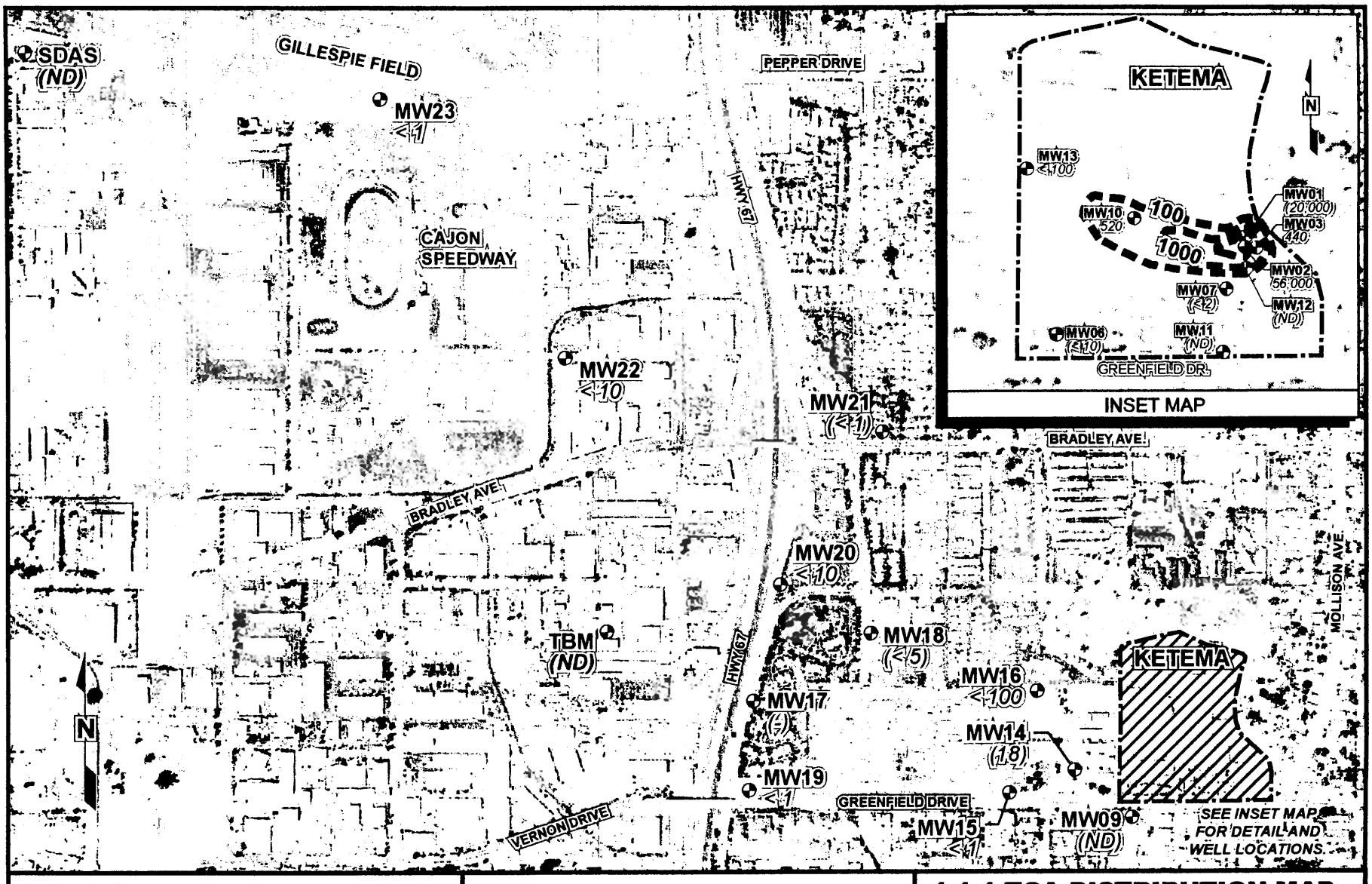

800 0 400 800

GRAPHIC SCALE IN FEET

BASE MAP: USGS DIGITAL ORTHOPHOTO, EL CAJON NW QUADRANGLE, 1994.

EXPLANATION

MW22	EXISTING MONITORING WELL
1000	1,1,1-TCA CONCENTRATION (ug/l)
NS	NOT SAMPLED
100	1,1-TCA ISOPLETH (Dashed where inferred)

1,1,1-TCA DISTRIBUTION MAP

March-April, 1999

Former Ketema A & E Site, El Cajon, California

JAY W. JONES, R.G., Ph.D
Environmental and Geotechnical Consulting Services

Figure 4

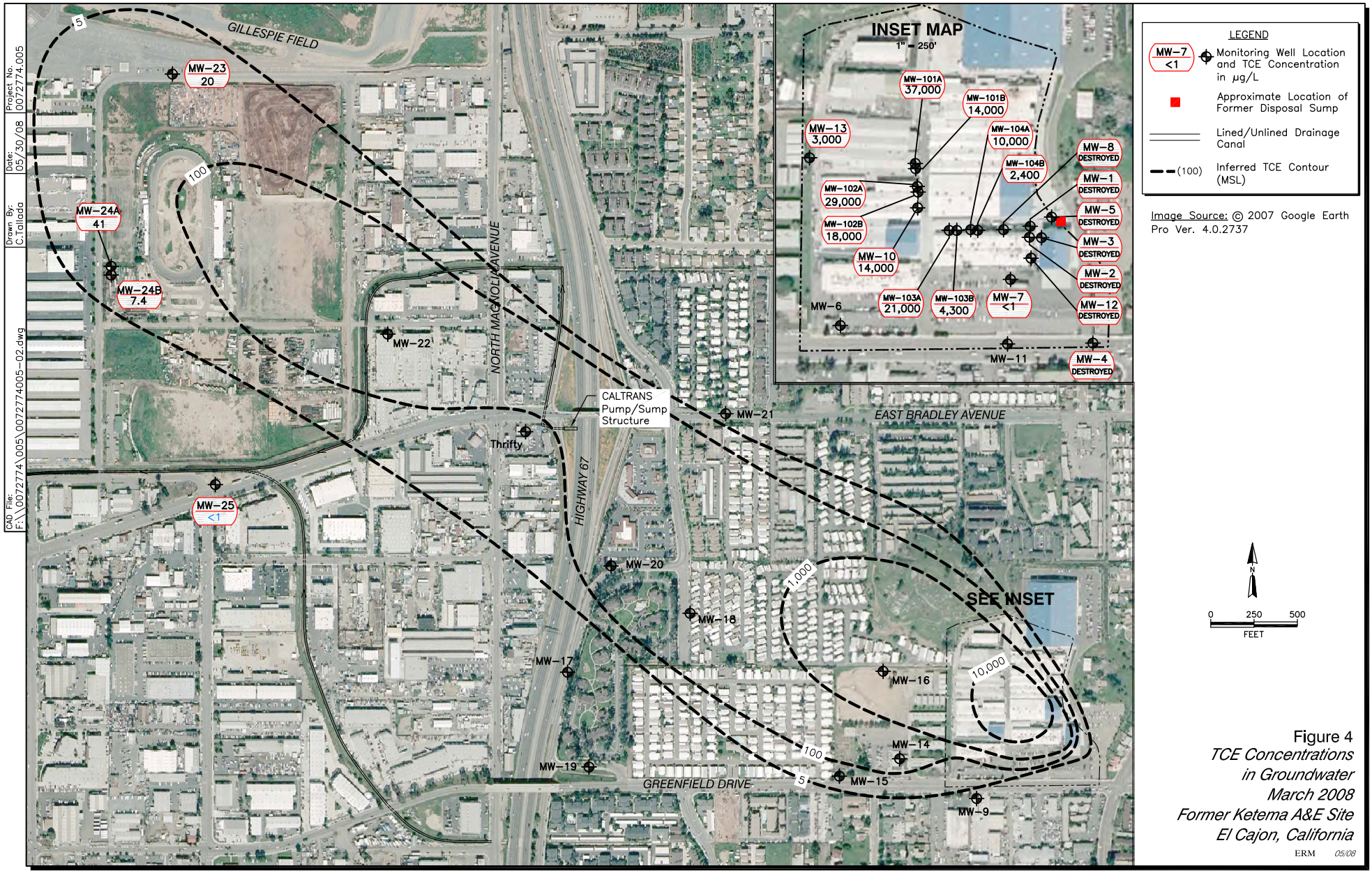

Figure 4
TCE Concentrations in Groundwater March 2008
Former Ketema A&E Site
El Cajon, California

ERM 05/08

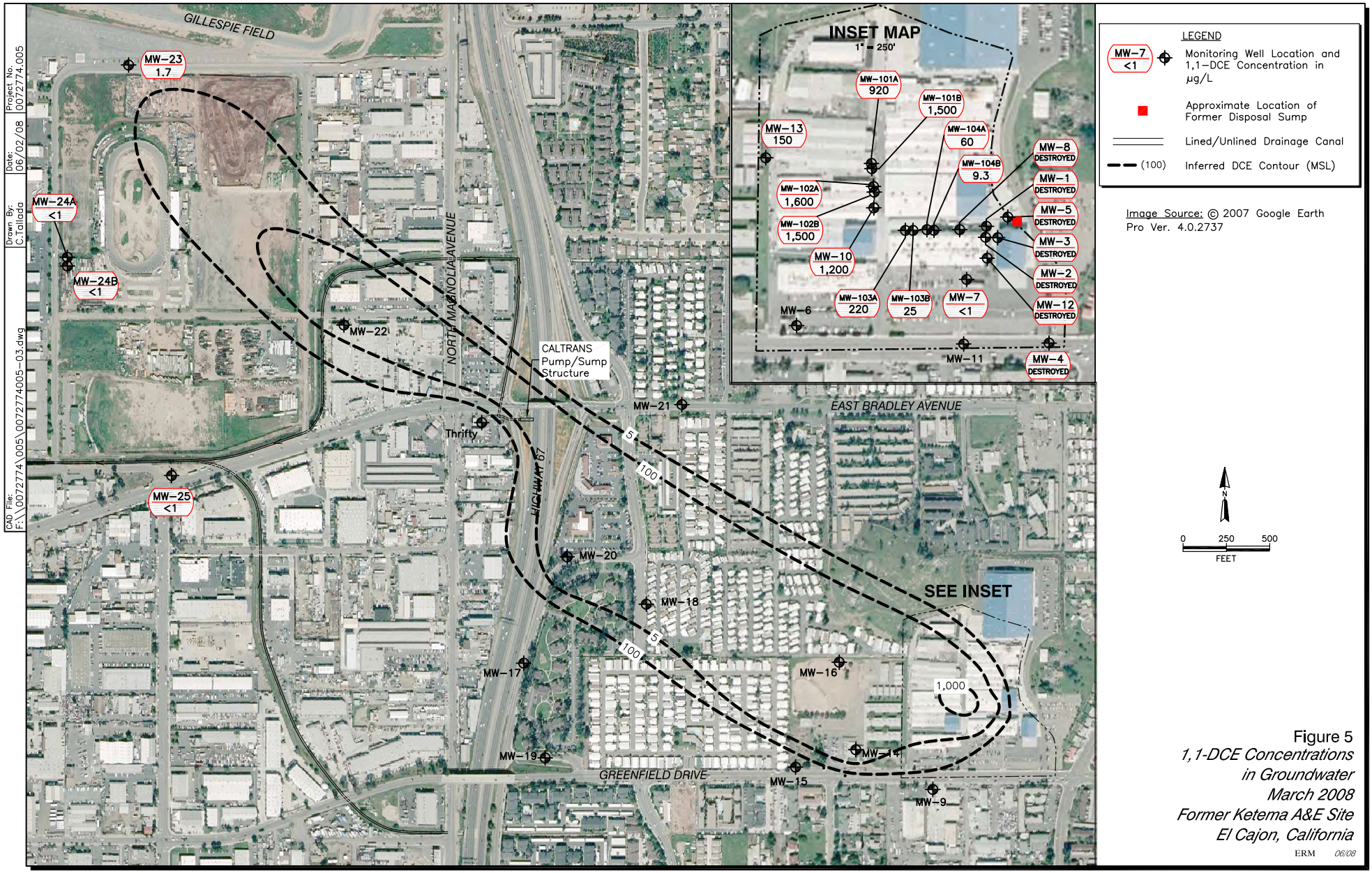

Figure 5
1,1-DCE Concentrations in Groundwater March 2008
Former Ketema A&E Site
El Cajon, California

ERM 06/08

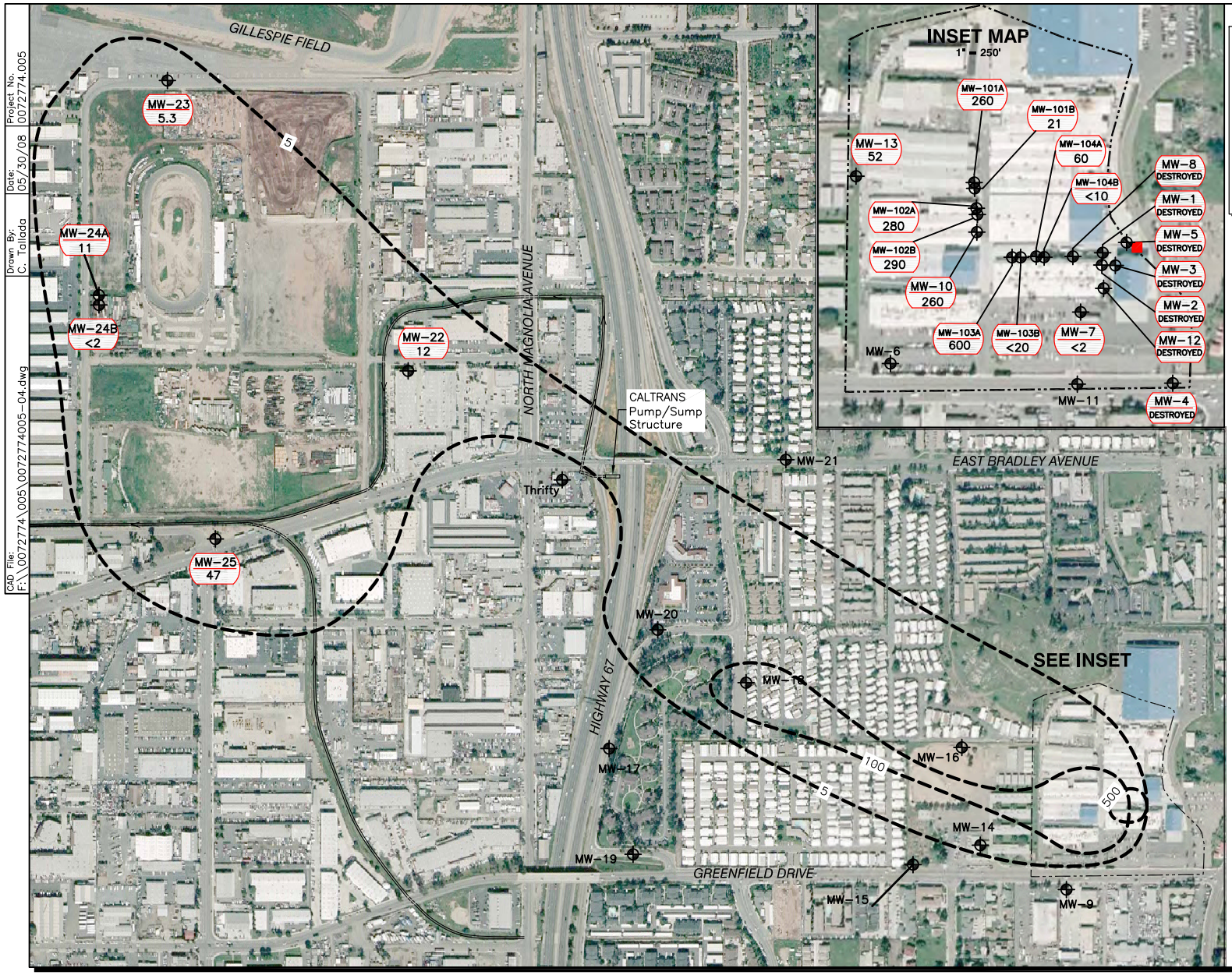

Project No. 0072774.005
Date: 05/30/08
Drawn By: C. Tallada
CAD File: F:\0072774\005\0072774005-04.dwg

Figure 6
1,4-Dioxane Concentrations in Groundwater
March 2008
Former Ketema A&E Site
El Cajon, California

ERM 05/08