(This page intentionally left blank)

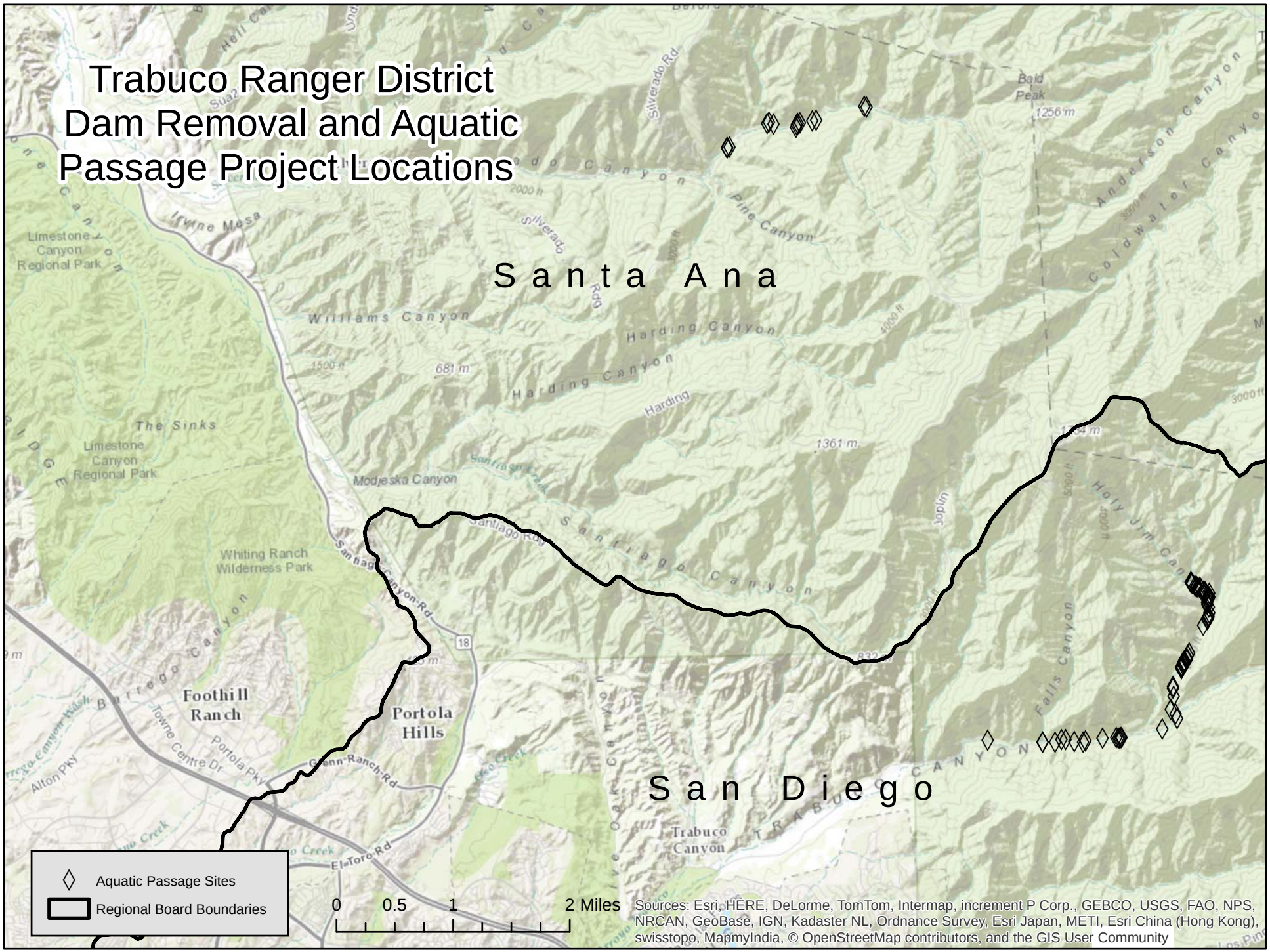
Trabuco Ranger District
Dam Removal and Aquatic
Passage Project Locations
Santa Ana
San Diego
Foothill Ranch
Portola Hills
Trabuco Canyon
Limestone Canyon Regional Park
Whiting Ranch Wilderness Park
Williams Canyon
Harding Canyon
Modjeska Canyon
Santiago Canyon
Pine Canyon
Silverado Rd
Irvine Mesa
The Sinks
Barrego Canyon
Towne Centre Dr
Portola Pky
Glenn Ranch Rd
El Toro Rd
Alton Pky
Bald Peak
Anderson Canyon
Coldwater Canyon
Holy Jim Canyon
Falls Canyon
Joplin
Aquatic Passage Sites
Regional Board Boundaries
0
0.5
1
2 Miles
Sources: Esri, HERE, DeLorme, TomTom, Intermap, increment P Corp., GEBCO, USGS, FAO, NPS, NRCAN, GeoBase, IGN, Kadaster NL, Ordnance Survey, Esri Japan, METI, Esri China (Hong Kong), swisstopo, MapmyIndia, © OpenStreetMap contributors, and the GIS User Community

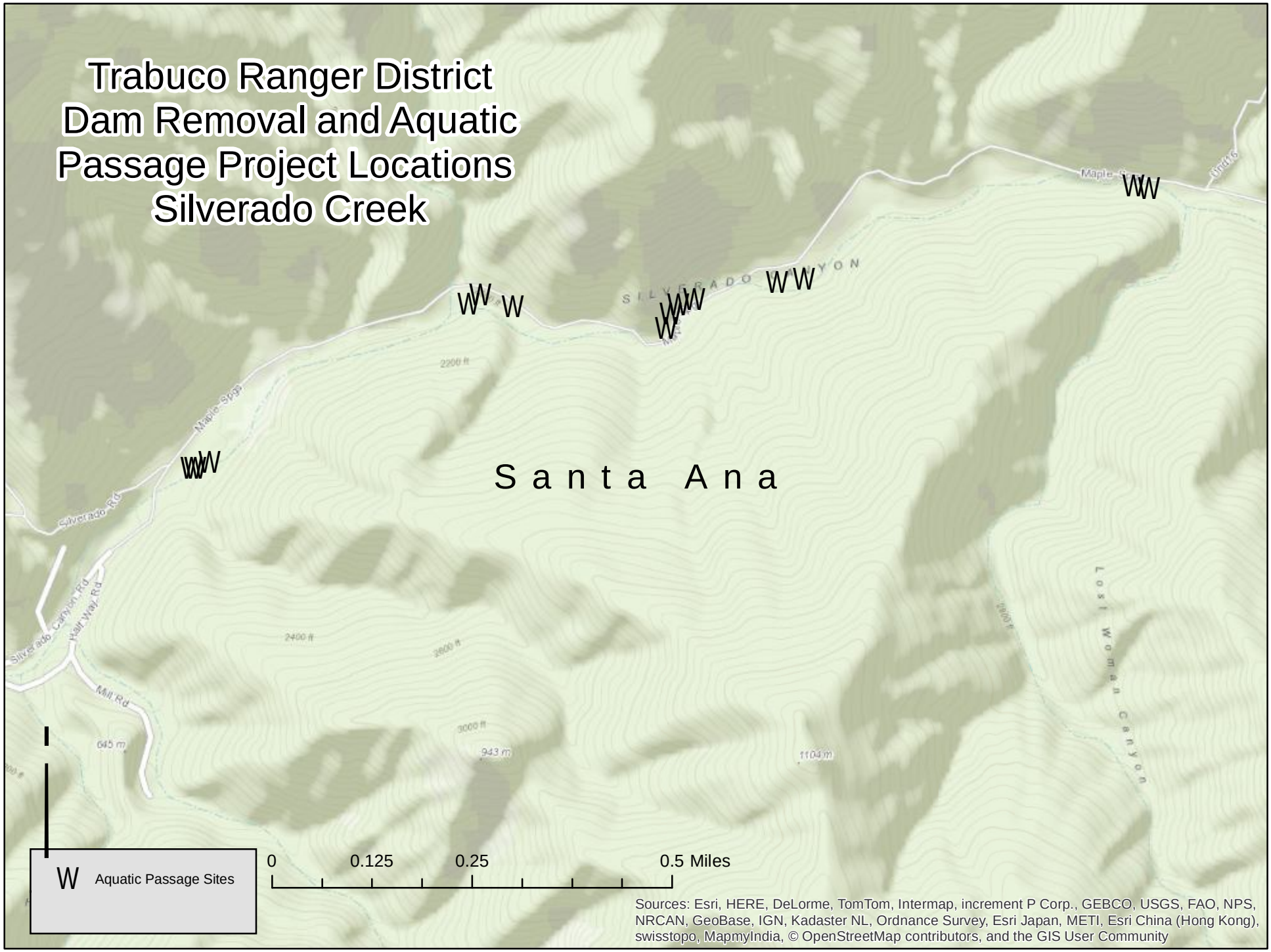
Trabuco Ranger District
Dam Removal and Aquatic
Passage Project Locations
Silverado Creek
Santa Ana
Maple Spgs
Silverado Rd
Silverado Canyon Rd
Half Way Rd
Mill Rd
Maple St
Lost Woman Canyon
2200 ft
2400 ft
2600 ft
3000 ft
645 m
943 m
1104 m
W Aquatic Passage Sites
0
0.125
0.25
0.5 Miles
Sources: Esri, HERE, DeLorme, TomTom, Intermap, increment P Corp., GEBCO, USGS, FAO, NPS, NRCAN, GeoBase, IGN, Kadaster NL, Ordnance Survey, Esri Japan, METI, Esri China (Hong Kong), swisstopo, MapmyIndia, © OpenStreetMap contributors, and the GIS User Community

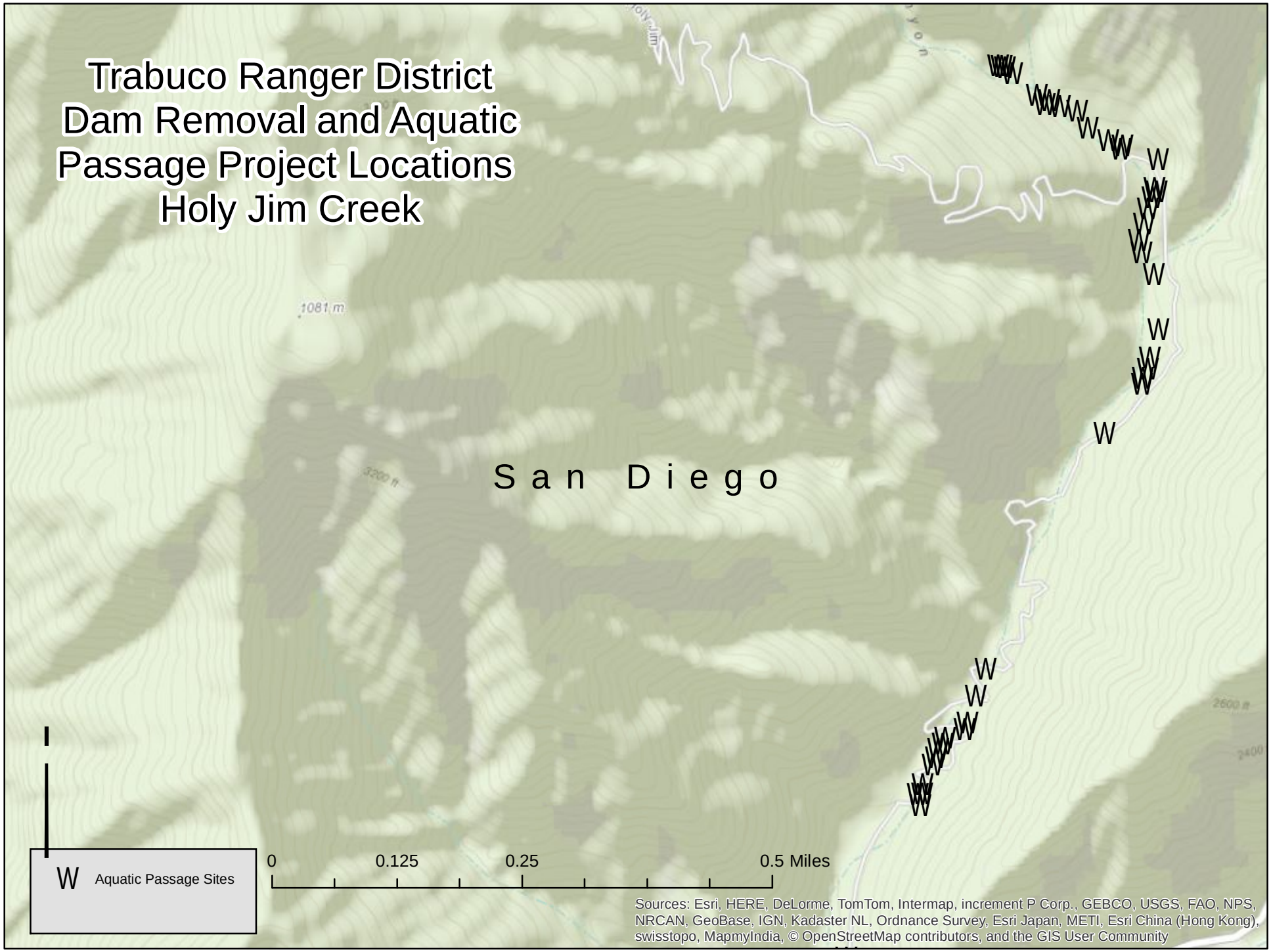
Trabuco Ranger District
Dam Removal and Aquatic
Passage Project Locations
Holy Jim Creek
San Diego
1081 m
3200 ft
2600 ft
2400
W
Aquatic Passage Sites
0
0.125
0.25
0.5 Miles
Sources: Esri, HERE, DeLorme, TomTom, Intermap, increment P Corp., GEBCO, USGS, FAO, NPS, NRCAN, GeoBase, IGN, Kadaster NL, Ordnance Survey, Esri Japan, METI, Esri China (Hong Kong), swisstopo, MapmyIndia, © OpenStreetMap contributors, and the GIS User Community

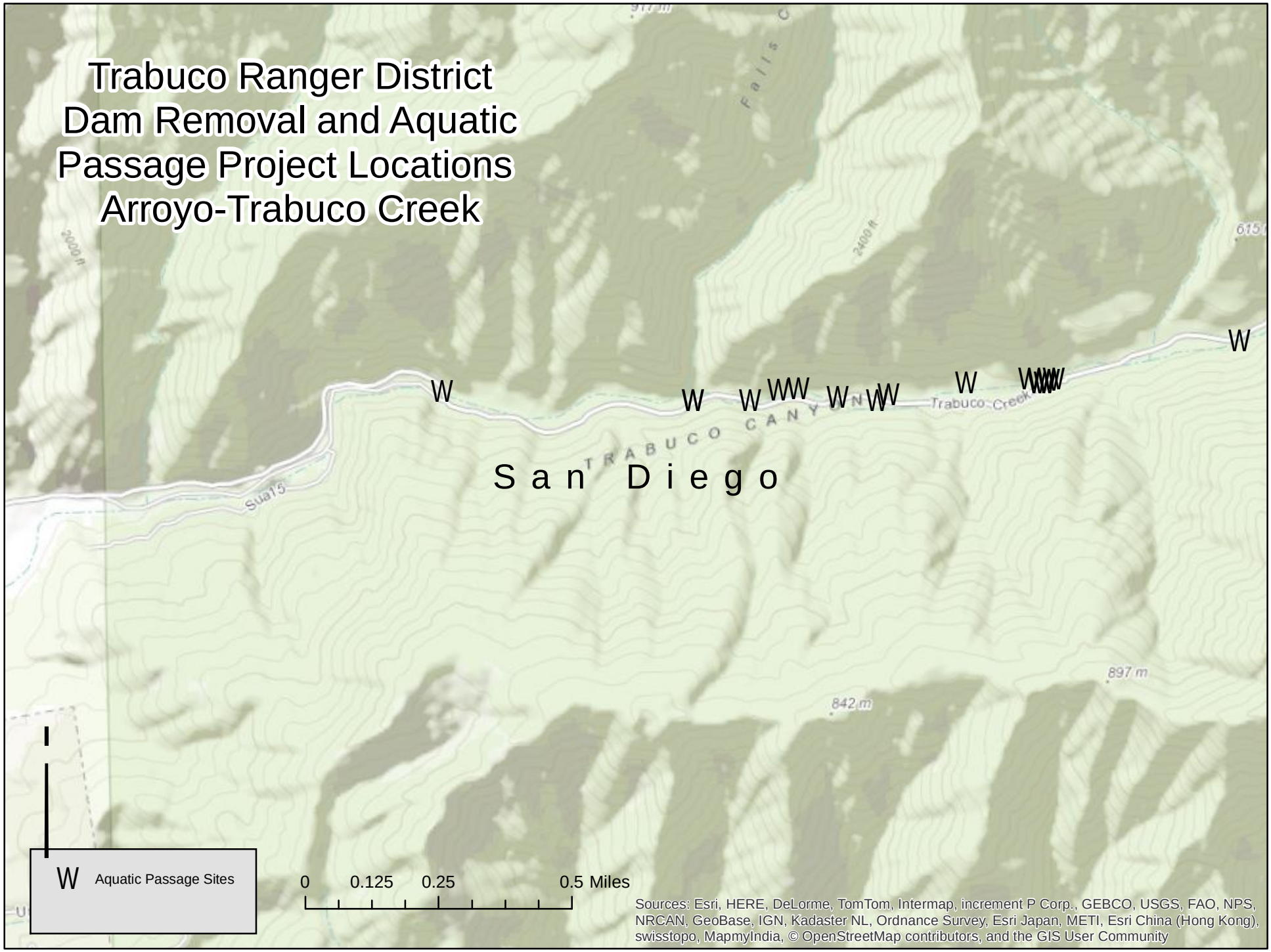
Trabuco Ranger District
Dam Removal and Aquatic
Passage Project Locations
Arroyo-Trabuco Creek
San Diego
TRABUCO CANYON
Trabuco Creek
Falls C
Sua15
2000 ft
2400 ft
897 m
842 m
W Aquatic Passage Sites
0 0.125 0.25 0.5 Miles
Sources: Esri, HERE, DeLorme, TomTom, Intermap, increment P Corp., GEBCO, USGS, FAO, NPS, NRCAN, GeoBase, IGN, Kadaster NL, Ordnance Survey, Esri Japan, METI, Esri China (Hong Kong), swisstopo, MapmyIndia, © OpenStreetMap contributors, and the GIS User Community