State of California, State Water Resources Control Board
Division of Water Rights
P.O. Box 2000, Sacramento, CA 95812-2000
Info: (916) 341-5300, FAX: (916) 341-5400 Web: http://www.waterrights.ca.gov

S006471

2006, 2007, 2008

SUPPLEMENTAL STATEMENT OF WATER DIVERSION AND USE FORM

Owner(s) of Record:
BARBARA MAGEE

Notifying the Division of Water Rights of ownership or address changes is the responsibility of the claimant

Please Complete and Return This Form by JULY 1, 2009

INACTIVE
EWRIMS/BR
12/21/09

Primary Contact:
BARBARA MAGEE
8 REQUA PL
PIEDMONT, CA 94611

Phone No. 510-547-4337
Fax No.
E-mail Address:

Agent:
Address:

Phone No.
Fax No.
E-mail Address:

Source Name:
Tributary To:
County:
Diversion within:

Year of First Use: 1930
Name of Diversion works:
Assessor Parcel Number of the Diversion site:

A. **Water is Used Under:** Riparian claim ___ Pre-1914 claim ____ Court Decree No.: _____ Other (explain): _____

B. **Year of First Use:** (Please provide if missing in the Division of Rights database (ewrims)) _____

C. **Rate of Diversion:** The rate of diversion of water for each month used and entered in the table below is shown in units of:
Gallons per minute (gpm) _____ Gallons per day (gpd) _____ Cubic feet per second (cfs) _____

Year	Jan	Feb	Mar	Apr	May	June	July	Aug	Sept	Oct	Nov	Dec	Average Rate
2006													
2007													
2008													

D. **Quantity of Water Used:** The quantity of water used each month and entered in the table below is shown in units of:
Gallons _____ Million Gallons (MG) _____ Acre-feet (AF) _____

Year	Jan	Feb	Mar	Apr	May	June	July	Aug	Sept	Oct	Nov	Dec	Total Annual
2006													
2007													
2008													

E. **Purpose of Use** – Specify number of acres irrigated, stock watered, persons served, etc.

Irrigation _____ acres; Stockwatering _____; Domestic _____;
Other (specify) _____

Parcel Number(s) of Place of Use: _____

F. **Changes in Method of Diversion** – Describe any changes in your project since your previous statement was filed.
(New pump, enlarged diversion dam, location of diversion, etc.)

_____

G. Please answer only those questions below which are applicable to your project.

1. Conservation of water

a. Are you now employing water conservation efforts? YES ___ NO ___
Describe any water conservation efforts you have initiated: _____

b. If you are claiming credit for water conservation under section 1011 of the Water Code for your claimed pre-1914 appropriative right, please show the amount of water conserved:

Reduction in Diversions:
Year _____ _____ (AF/MG) Year _____ _____ (AF/MG) Year _____ _____ (AF/MG)

Reduction in consumptive use:
Year _____ _____ (AF/MG) Year _____ _____ (AF/MG) Year _____ _____ (AF/MG)

I have data to support the above surface water use reductions due to conservation efforts. YES _____ NO _____

2. Water quality and wastewater reclamation

   a. Are you now or have you been using reclaimed water from a wastewater treatment facility, desalination facility or water polluted by waste to a degree which unreasonably affects such water for other beneficial uses? YES ____ NO ____.

   b. If you are claiming credit due to the substitution of reclaimed water, desalinated water or polluted water in lieu of a claimed pre-1914 appropriative right under section 1010 of the Water Code, please show amounts of reduced diversions and amounts of substitute water supply used:

   Amount of reduced diversion:
   Year _____ _____ (AF/MG) Year _____ _____ (AF/MG) Year _____ _____ (AF/MG)

   State the type of substitute water supply: _____

   Amount of substitute water supply used:
   Year _____ _____ (AF/MG) Year _____ _____ (AF/MG) Year _____ _____ (AF/MG)
   I have data to support the above surface water use reductions due to the use of a substitute water supply. YES _____ NO _____.

3. Conjunctive use of surface water and groundwater

   a. Are you now using groundwater in lieu of surface water? YES _____ NO _____.

   b. If you are claiming credit due to the substitution of groundwater for a claimed pre-1914 appropriative right under section 1011.5 of the Water Code, please show the amounts of groundwater used:
   Year _____ _____ (AF/MG) Year _____ _____ (AF/MG) Year _____ _____ (AF/MG)
   I have data to support the above surface water use reductions due to the use of groundwater. YES _____ NO _____.

I understand that it may be necessary to document the water savings claimed in "F" above if credit under Water Code sections 1010 and 1011 is sought in the future.

I declare that the information in this report is true to the best of my knowledge and belief.

DATE: _____, 20_____ at _____, California

SIGNATURE: _____

PRINTED NAME: _____
(first name) (middle initial) (last name)

COMPANY NAME: _____

If there is insufficient space for your answers, please use the space provided below or add an attachment sheet.

ITEM	CONTINUATION
_____	_____
_____	_____
_____	_____

GENERAL INFORMATION PERTAINING TO WATER RIGHTS IN CALIFORNIA

There are two principal types of surface water rights in California. They are riparian and appropriative rights.

A riparian right enables an owner of land bordering a natural lake or stream to take and use water on his riparian land. Riparian land must be in the same watershed as the water source and must never have been severed from the sources of supply by an intervening parcel without reservation of the riparian right to the severed parcel. Generally, a riparian water user must share the water supply with other riparian users. Riparian rights may be used to divert the natural flow of a stream but may not be used to store water for later use or to divert water which originates in a different watershed, water previously stored by others, return flows from use of groundwater, or other "foreign" water to the natural stream system.

An appropriative right is required for use of water on non-riparian land and for storage of water. Generally, appropriative rights may be exercised only when there is a surplus not needed by riparian water users. After the formation of the California Water Commission back on December 19, 1914, new appropriators have been required to obtain a permit and license from the State. Appropriative rights can be granted to waters "foreign" to the natural stream system.

Statements of Water Diversion and Use must be filed by riparian and pre-1914 appropriative water users as set forth in Water Code section 5100 with specific exceptions. The filing of a statement (1) provides a record of water use, (2) enables the State to notify such users if someone proposes a new appropriation upstream from their diversions, and (3) assists the State to determine if additional water is available for future appropriators.

The above discussion is provided for general information. For more specific information concerning water rights, please contact an attorney or write to this office. We have several pamphlets available. They include: (1) Statements of Water Diversion and Use, (2) Information Pertaining to Water Rights in California, and (3) Appropriation of Water in California.

State of California, State Water Resources Control Board
Division of Water Rights
P.O. Box 2000, Sacramento, CA 95812-2000
Info: (916) 341-5300, FAX: (916) 341-5400 Web: http://waterrights.ca.gov

S006471%S%2005

2003, 2004, 2005

STATE WATER RESOURCES CONTROL BOARD
2006 MAR 29 PM 12: 17
DIVISION OF WATER RIGHTS SACRAMENTO

SUPPLEMENTAL STATEMENT OF WATER DIVERSION AND USE

If the information below is inaccurate, please line it out in red and provide current information.
Notify this office if ownership or address changes occur during the coming year.

Please Complete and Return This Form by JULY 1, ~~2005~~. 2006

***If the mail recipient's name, address or phone No. is wrong or missing, please correct.**

Owner of Record: BARBARA MAGEE;

PRIMARY CONTACT OR AGENT FOR MAIL & REPORTING:

BARBARA MAGEE
8 REQUA PL
PIEDMONT, CA 94611

STATEMENT NO.: S006471
CONTACT PHONE NO.: (510)547-4337

Source Name: LAKE TAHOE
Tributary To: TRUCKEE RIVER
County: Placer
Diversion Within: NW1/4 of SW1/4 Section 22, T16N, R17E, MB&M
Year of First Use: 1930
Parcel Number: 115-010-032-000

A. **Water is Used Under:** Riparian claim X Pre-1914 right _____ Other (explain): _____

B. **Year of First Use:** (Please provide if missing above) 1930's

C. **Amount of Use:** Enter the amount (or the approximate amount) of water used each month, using the table below.

Amounts below are in: Gallons _____ Million Gallons (MG) _____ Acre-feet (AF) _____ Other _____

Year	Jan	Feb	Mar	Apr	May	June	July	Aug	Sept	Oct	Nov	Dec	Total Annual
2003	X	X	X	X	X	X	X	X	X	X	X	X	
2004	X	X	X	X	X	X	X	X	X	X	X	X	
2005	X	X	X	X	X	X	X	X	X	X	X	X	

D. **Purpose of Use** – Specify number of acres irrigated, stock watered, persons served, etc.

Irrigation _____ acres; Stockwatering _____; Domestic Household 5 bedrooms

Other (specify) Residence

E. **Changes in Method of Diversion** – Describe any changes in your project since your previous statement was filed.
(New pump, enlarged diversion dam, location of diversion, etc.)
None Property purchased in 1964

F. Please answer only those questions below which are applicable to your project.

1. Conservation of water
   a. Are you now employing water conservation efforts? YES ___ NO ___
   Describe any water conservation efforts you have initiated: _____

   b. If you are claiming credit for water conservation under section 1011 of the Water Code for your claimed pre-1914 appropriative right, please show the amount of water conserved:

   Reduction in Diversions:

   Year ____ _____ (AF/MG) Year ____ _____ (AF/MG) Year ____ _____ (AF/MG)

   Reduction in consumptive use:

   Year ____ _____ (AF/MG) Year ____ _____ (AF/MG) Year ____ _____ (AF/MG)

   I have data to support the above surface water use reductions due to conservation efforts. YES ____ NO ____

2. Water quality and wastewater reclamation

   a. Are you now or have you been using reclaimed water from a wastewater treatment facility, desalination facility or water polluted by waste to a degree, which unreasonably affects such water for other beneficial uses? YES ____ NO ____.

   b. If you are claiming credit due to the substitution of reclaimed water, desalinated water or polluted water in lieu of a claimed pre-1914 appropriative right under section 1010 of the Water Code, please show amounts of reduced diversions and amounts of substitute water supply used:

   Amount of reduced diversion:
   Year _____ _____ (AF/MG) Year _____ _____ (AF/MG) Year _____ _____ (AF/MG)

   State the type of substitute water supply: _____

   Amount of substitute water supply used:
   Year _____ _____ (AF/MG) Year _____ _____ (AF/MG) Year _____ _____ (AF/MG)

   I have data to support the above surface water use reductions due to the use of a substitute water supply. YES _____ NO _____.

3. Conjunctive use of surface water and groundwater

   a. Are you now using groundwater in lieu of surface water? YES _____ NO _____.

   b. If you are claiming credit due to the substitution of groundwater for a claimed pre-1914 appropriative right under section 1011.5 of the Water Code, please show the amounts of groundwater used:

   Year _____ _____ (AF/MG) Year _____ _____ (AF/MG) Year _____ _____ (AF/MG)

   I have data to support the above surface water use reductions due to the use of groundwater. YES _____ NO _____.

I understand that it may be necessary to document the water savings claimed in "F" above if credit under Water Code sections 1010 and 1011 is sought in the future.

I declare that the information in this report is true to the best of my knowledge and belief.

DATE: _____, 20_____ at _____, California

SIGNATURE: _____

PRINTED NAME: _____
(first name) (middle initial) (last name)

COMPANY NAME: _____

If there is insufficient space for your answers, please use the space provided below.

ITEM	CONTINUATION
_____	_____
_____	_____
_____	_____
_____	_____
_____	_____

GENERAL INFORMATION PERTAINING TO WATER RIGHTS IN CALIFORNIA

There are two principal types of surface water rights in California. They are riparian and appropriative rights.

A riparian right enables an owner of land bordering a natural lake or stream to take and use water on his riparian land. Riparian land must be in the same watershed as the water source and must never have been severed from the sources of supply by an intervening parcel without reservation of the riparian right to the severed parcel. Generally, a riparian water user must share the water supply with other riparian users. Riparian rights may be used to divert the natural flow of a stream but may not be used to store water for later use or to divert water which originates in a different watershed, water previously stored by others, return flows from use of groundwater, or other "foreign" water to the natural stream system.

An appropriative right is required for use of water on non-riparian land and for storage of water. Generally, appropriative rights may be exercised only when there is a surplus not needed by riparian water users. Since 1914, new appropriators have been required to obtain a permit and license from the State. Appropriative rights can be granted to waters "foreign" to the natural stream system.

Statements of Water Diversion and Use must be filed by riparian and pre-1914 appropriative water users as set forth in Water Code section 5100 with specific exceptions. The filing of a statement (1) provides a record of water use, (2) enables the State to notify such users if someone proposes a new appropriation upstream from their diversions, and (3) assists the State to determine if additional water is available for future appropriators.

The above discussion is provided for general information. For more specific information concerning water rights, please contact an attorney or write to this office. We have several pamphlets available. They include: (1) Statements of Water Diversion and Use, (2) Information Pertaining to Water Rights in California, and (3) Appropriation of Water in California.

State of California, State Water Resources Control Board
Division of Water Rights, P.O. Box 2000, Sacramento, CA 95812-2000
Info: (916) 341-5300, FAX: (916) 341-5400, Web: http://www.waterrights.ca.gov

S006471%S%2002

STATE WATER RESOURCES CONTROL BOARD

2000, 2001, 2002

SUPPLEMENTAL STATEMENT OF WATER DIVERSION AND USE

If the information below is inaccurate, please line it out in red and provide current information.
Notify this office if ownership or address changes occur during the coming year.

2003 AUG 19 PM 11:54

DIV. OF WATER RIGHTS SACRAMENTO

Please Complete and Return This Form by September 1, 2003.
***If the mail recipient's name, address or phone No. is wrong or missing, please correct.**

Owner of Record: BARBARA MAGEE;

STATEMENT NO.: S006471
CONTACT PHONE NO.: (510)547-~~6430~~ 4337

PRIMARY CONTACT OR AGENT FOR MAIL & REPORTING:
BARBARA MAGEE
8 REQUA PL
PIEDMONT, CA 94611

FOR ONLINE REPORTING AT
www.waterrights.ca.gov

USER NAME: S006471
PASSWORD: D23129

Source Name: LAKE TAHOE
Tributary To: TRUCKEE RIVER
County: Placer
Diversion Within: NW1/4 of SW1/4 Section 22, T16N, R17E, MB&M
5372 W. Lake Blvd. Carnelian Bay, Cal 96140

Year of First Use: 1930's
Parcel Number: 115-010-032-000

A. Water is used under: Riparian claim X Pre 1914 right _____ Other (explain); _____

B. Year of first use (Please provide if missing above) 1930's

C. Amount of Use – Enter the amount (or the approximate amount) of water used each month.

Amounts below are: Gallons _____ Acre-feet _____ Other _____

Year	Jan	Feb	Mar	Apr	May	June	July	Aug	Sept	Oct	Nov	Dec	Total Annual
2000	X	X	X	X	X	X	X	X	X	X	X	X	
2001	X	X	X	X	X	X	X	X	X	X	X	X	
2002	X	X	X	X	X	X	X	X	X	X	X	X	

D. Purpose of Use - Specify number of acres irrigated, stock watered, persons served, etc.

Irrigation _____ acres; Stockwatering _____; Domestic Household; 5 Bedrooms

Other (specify) Residence

E. Changes in Method of Diversion – Describe any changes in your project since your previous statement was filed. (New pump, enlarged diversion dam, location of diversion, etc.)
none Property purchased in 1964

F. Please answer only those questions below which are applicable to your project.

1. Conservation of water
   a. Are you now employing water conservation efforts? YES ___ NO ___
   Describe any water conservation efforts you have initiated: _____

   b. If credit toward beneficial use of water under claimed pre 1914 appropriative water right for water not used due to a conservation effort is claimed under section 1011 of the Water Code, please show the amounts of water conserved:

   Reductions in Diversions:

   yr____ _____ (af/mg) yr____ _____ (af/mg) yr____ _____ (af/mg)

   Reductions in consumptive use:

   yr____ _____ (af/mg) yr____ _____ (af/mg) yr____ _____ (af/mg)

   I have data to support the above surface water use reductions due to conservation efforts. YES ___ NO ___

2. Water quality and wastewater reclamation

   a. Are you now or have you been using reclaimed water from a wastewater treatment facility, desalination facility or water polluted by waste to a degree which unreasonably affects such water for other beneficial uses? YES _____ NO _____.

   b. If credit toward use under a claimed pre 1914 appropriative water right through substitution of reclaimed water, desalinated water or polluted water in lieu of appropriated water is claimed under section 1010 of the Water Code, please show amounts of reduced diversions and amounts of reclaimed water used:

   yr_____ _____ (af/mg) yr_____ _____ (af/mg) yr_____ _____ (af/mg)
   I have data to support the above surface water use reductions due to wastewater reclamation. YES ___ NO ___

3. Conjunctive use of surface water and groundwater

   a. Are you now using groundwater in lieu of surface water? YES _____ NO _____.

   b. If credit toward use under a claimed pre 1914 appropriative right through substitution of groundwater in lieu of appropriated water is claimed under section 1011.5 of the Water Code, please show the amounts of groundwater used:

   yr_____ _____ (af/mg) yr_____ _____ (af/mg) yr_____ _____ (af/mg)
   I have data to support the above surface water use reductions due to conjunctive use efforts. YES ___ NO ___

I understand that it may be necessary to document the water savings claimed in "F." above if credit under Water Code sections 1010 and 1011 is sought in the future.

I declare that the information in this report is true to the best of my knowledge and belief.

DATE: 8-18-03, 20_____ at 8 Regua Place Piedmont 94611, California

SIGNATURE: Barbara H. Magee

PRINTED NAME: BARBARA H. MAGEE
(first name) (middle init.) (last name)

COMPANY NAME: _____

If there is insufficient space for your answers, please use the space provided below.

ITEM	CONTINUATION

GENERAL INFORMATION PERTAINING TO WATER RIGHTS IN CALIFORNIA

There are two principal types of surface water rights in California. They are riparian and appropriative rights.

A riparian right enables an owner of land bordering a natural lake or stream to take and use water on his riparian land. Riparian land must be in the same watershed as the water source and must never have been severed from the sources of supply by an intervening parcel without reservation of the riparian right to the severed parcel. Generally, a riparian water user must share the water supply with other riparian users. Riparian rights may be used to divert the natural flow of a stream but may not be used to store water for later use or divert water which originates in a different watershed, water previously stored by others, return flows from use of groundwater, or other "foreign" water to the natural stream system.

An appropriative right is required for use of water on nonriparian land and for storage of water. Generally, appropriative rights may be exercised only when there is a surplus not needed by riparian water users. Since 1914, new appropriators have been required to obtain a permit and license from the State. Appropriate rights can be granted to waters "foreign" to the natural stream system.

Statements of Water Diversion and Use must be filed by riparian and pre 1914 appropriative water users as set forth in Water Code section 5100 with specific exceptions. The filing of a statement (1) provides a record of water use, (2) enables the State to notify such users if someone proposes a new appropriation upstream from their diversions, and (3) assists the State to determine if additional water is available for future appropriators.

The above discussion is provided for general information. For more specific information concerning water rights, please contact an attorney or write to this office. We have several pamphlets available. They include: (1) Statements of Water Diversion and Use, (2) Information Pertaining to Water Rights in California, and (3) Appropriation of Water in California.

"The energy challenge facing California is real. Every California needs to take immediate action to reduce energy consumption. For a list of simple ways you can reduce demand and cut your energy costs, see our Web-site at http://www.swrcb.ca.gov"

file

STATE WATER RESOURCES CONTROL BOARD, DIVISION OF WATER RIGHTS
P.O. BOX 2000, SACRAMENTO, CA 95812-2000
(916) 657-2170

SUPPLEMENTAL STATEMENT OF WATER DIVERSION AND USE

If the information below is inaccurate, please line it out in red and provide current information.
Notify this office if ownership or address changes occur during the coming year.

PLEASE COMPLETE AND RETURN THIS FORM BY JULY 1, 1997

OWNER OF RECORD: BARBARA MAGEE, EXECUTRIX OF ESTATE OF JEROME MAGEE

BARBARA MAGEE
8 REQUA PL
PIEDMONT, CA 94611

STATEMENT NO: S006471

S 0 0 6 4 7 1

SOURCE: LAKE TAHOE
TRIBUTARY TO: TRUCKEE RIVER
COUNTY: PLACER
DIVERSION
WITHIN: NW¼ OF SW¼ SECTION 22, T16N, R17E, MB&M. MD B&M
AT, 5372 NORTH LAKE BLVD. CARNELIAN BAY, CALIF, LAKEFRONT PROPERTY

TELEPHONE NUMBER: (510) 547-6433 OR 547-4337
YEAR OF FIRST USE: 1930's
PARCEL NO: # 115-010-032-000

A. Water is used under: Riparian claim * ; Pre 1914 right _____ ; Other (explain): _____

B. Year of first use (Please provide if missing above) 1930's WE PURCHASED HOME IN 1964

C. Amount of Use - Enter the amount of water used each month. If monthly and annual use are not known, check the months in which water was used.

Amounts below are: ☐ Gallons ☐ Acre-feet ☐ (other) _____

Year	Jan.	Feb.	Mar.	Apr.	May	June	July	Aug.	Sept.	Oct.	Nov.	Dec.	Total Annual
1994	X	X	X	X	X	X	X	X	X	X	X	X	
1995	X	X	X	X	X	X	X	X	X	X	X	X	
1996	X	X	X	X	X	X	X	X	X	X	X	X	

D. Purpose of Use - Specify number of acres irrigated, stock watered, persons served, etc.

Irrigation _____ acres; Stockwatering _____ ; Domestic * HOUSEHOLD 5 BEDROOMS

Other (specify) RESIDENCE OCCUPIED 12 MONTHS ABOVE YEARS

E. Changes in Method of Diversion - Describe any changes in your project since your previous statement was filed. (New pump, enlarged diversion dam, location of diversion, etc.)

None WE PURCHASED PROPERTY IN 1964

F. If part of the water listed in Part C consists of reclaimed or polluted water, please indicate the annual amounts of reclaimed or polluted water in the space below.

I declare under penalty of perjury that the information in this report is true to the best of my knowledge and belief.

DATED: 5-19-97 , 19 ___ at 8 Requa Pl. Piedmont, Calif 94611 , California

SIGNATURE: Barbara H. Magee

PRINTED NAME: BARBARA H. MAGEE
(FIRST NAME) (MIDDLE INIT.) (LAST NAME)

COMPANY NAME: _____

See back of page for General Information. If there is insufficient space for your answers, please number them in the space provided on the back of this form.

WR 40-1

WRMS UPDATED 3/5/98 KRB

ITEM CONTINUATION

GENERAL INFORMATION PERTAINING TO WATER RIGHTS IN CALIFORNIA

There are two principal types of surface water rights in California. They are riparian and appropriative rights.

A riparian right enables an owner of land bordering a natural lake or stream to take and use water on his riparian land. Riparian land must be in the same water shed as the water source and must never have been severed from the sources of supply by an intervening parcel without reservation of the riparian right to the severed parcel. Generally, a riparian water user must share the water supply with other riparian users. Riparian rights may be used to divert the natural flow of a stream but may not be used to store water for later use or to divert water which originates in a different watershed, or return flows from use of groundwater.

An appropriative right is required for use of water on nonriparian land and for storage of water. Generally, appropriative rights may be exercised only when there is a surplus not needed by riparian water users. Since 1914 new appropriators have been required to obtain a permit and license from the State.

Statements of Water Diversion and Use must be filed by a riparian and pre-1914 appropriative water users. The filing of a statement (1) provides a record of water use, (2) enables the State to notify such users if someone proposes a new appropriation upstream from their diversion, and (3) assists the State to determine if additional water is available for future appropriators.

The above discussion is provided for general information. For more specific information concerning water rights, please contact an attorney or write to this office. We have several pamphlets available. They include:

"Statements of Water Diversion and Use"
"Information Pertaining to Water Rights in California"
"Water Rights for Stockponds Constructed Prior to 1969"
"Appropriation of Water in California"

files - S-6471 RJB for 2/22/95

JEROME MAGEE
8 REQUA PL.
PIEDMONT, CA 94611

February 15, 1995

Attn: Mr. O. P. Gulati
California Department of Water Resources
Division of Water Rights
P. O. Box 2000
Sacramento, CA 95812

Re: Riparian Water Rights-Diversion and use - File # 6471

Last month Ms. Jan Brisco of Tahoe City, California, representing me, spoke with a Mr. Ken Byer of the Water Rights Division concerning our Lake Tahoe water use at our home there. It is the only water source we have. The address of the residence is 5372 No. Lake Blvd., Carnelian Bay. A sketch map is enclosed which was part of our Pier Permit papers. It is APN 115-010-032-000.

She was told that our file, # 6471 was "inactive" due to "lack of response". It carries an Orinda address, one from which we moved in 1986. Our new Oakland office, including all my files and records was destroyed in the Oakland fire of October 1991. My correct address now is as shown on the above letterhead. My phone number is (510) 547-6433.

Mr. Byer suggested that I write, explaining the above, and also to request that our Diversion and Use file, the water use at our home and our riparian rights all be reinstated if in fact they have somehow, according to your records, been discontinued.

While I am requesting that the file itself be reactivated, I must advise you that there has been no cessation or interruption in the actual water use at any time. This water use, pumping from Lake Tahoe, has been existent for years before we bought the property in 1964 over 30 years ago.

To complete my records, I would like photo copies of my entire file, reproduced from your records. Also I will need any forms, applications or statements of use that will be required to reactivate and reinstate fully our permits and to protect our riparian rights to the continued uninterrupted use of the lake's water.

If you see any problem arising or if there is any question as to my requests, please call me.

#4358
11 DEC 68

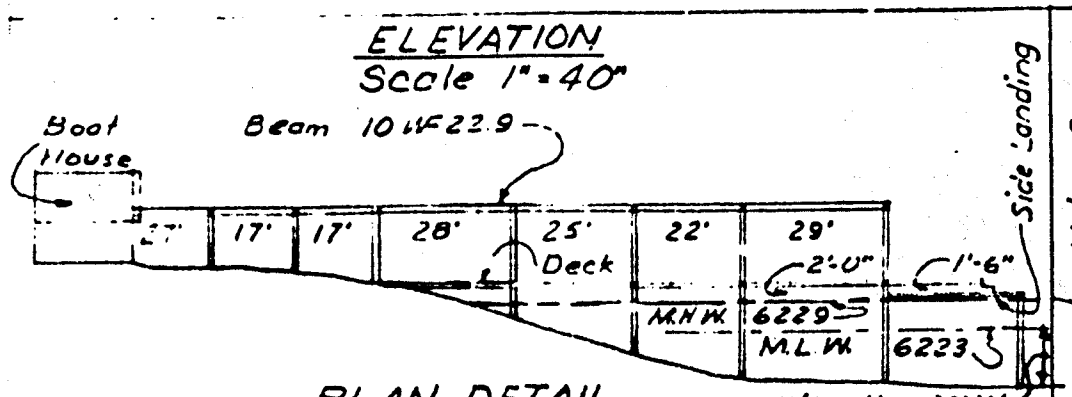

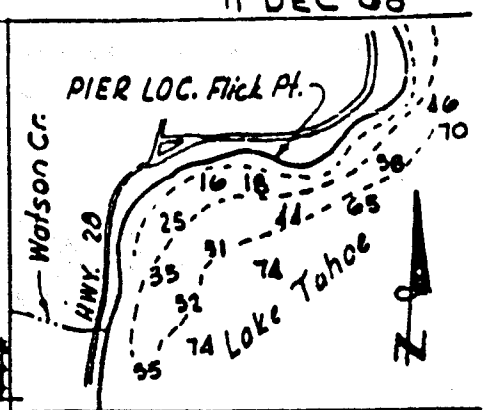

LOCATION MAP
U.S.C. & G.S. Map # 5001
1" = 5000 Yds.

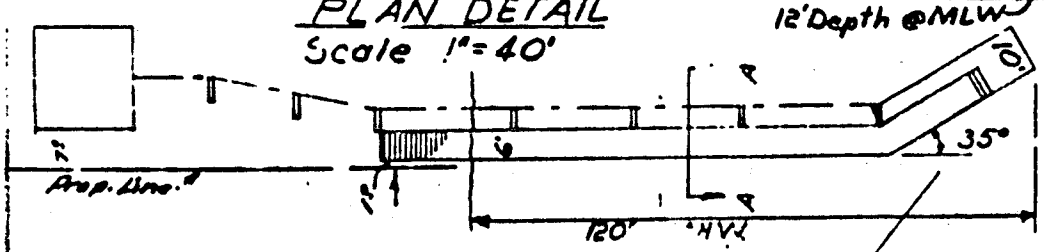



SECTION A-A
Scale 1" = 5'

New Address:
JEROME MAGEE
8 REQUA PLACE
PIEDMONT, CA 94611

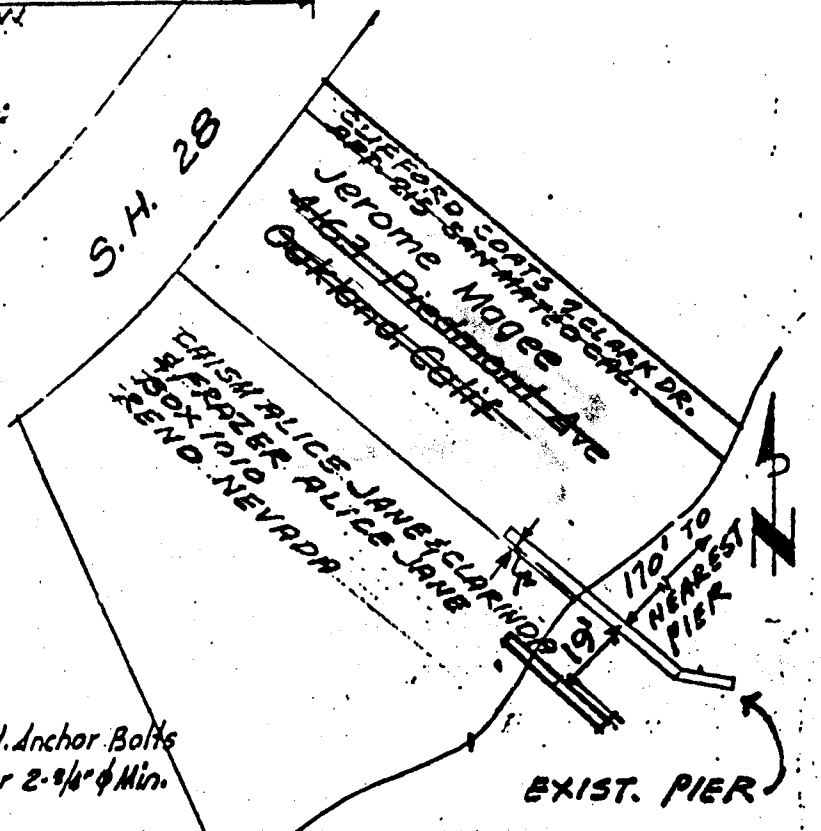

EXISTING PIER
in Lake Tahoe in Sec. 22
T.16N., R.17E., M.D.B.&M.
Placer County, Calif.
Application By
Jerome Magee
4163 Piedmont Ave
Oakland, Calif.
AP 89-282-14 Job # 761-0010

REVISED FEB. 12, 69

STATE WATER RESOURCES
CONTROL BOARD

1995 FEB 21 PM 2:55

DIV. OF WATER RIGHTS
SACRAMENTO

KOSD update (yellow tag) WR

STATEMENT # 6471

APPLICATION & HEARING SECTION

INITIAL STATEMENT OF WATER DIVERSION AND USE

ROUTE SHEET FOR LOG AND CHECK

APPLICANT Magee Date Rec'd

Initials	Date	
		1. **STAFF ENGINEER:**
		____ Complete log book.
		X Review for acceptance (W.C. 5103).
		NW SW S. 22 T. 16N R. 17E, MD B&M
		____ Assign Statement No. S____
		____ Plot P.O.D. and S number in **Blue** ink on spot map.
		X Map number, name and series FF-32
		Kings Beach 7.5'
		X CA coordinates: Zone 2
		N 571 550 E 2 542 450
supplementals		X Stream Code 6-415-00-00-0
		____ Complete 40e or 40e PL.
		2. **SECRETARY:** Type 40e or 40e PL.
		3. **STAFF ENGINEER:** Review, surname letter, and attach enclosures.
		4. **SENIOR:** Sign letter.
		5. **SECRETARY:** Mail letter with copy of **STATEMENT** and map.
		6. **STAFF ENGINEER:** Complete log book, attach this route slip to appl.
KSW	Oct 21 96	7. **AWRIS:** Enter into data base.
		8. **FILE ROOM:** File.

WR 14.0.2 (10-93)

STATE WATER RESOURCES CONTROL BOARD
DIVISION OF WATER RIGHTS

P.O. BOX 2000 SACRAMENTO, CA 95812-2000
(916) 657-1875

SUPPLEMENTAL STATEMENT OF WATER DIVERSION AND USE

DIVERTER OF RECORD:
Barbara Magee and
Jerome Magee
8 Requa Place
Piedmont, CA 94611

STATEMENT NO: S-6471

TELEPHONE NO:
(510) 547-6433

IF NAME/ADDRESS/PHONE NO. IS WRONG OR MISSING, PLEASE CORRECT.

SOURCE: Lake Tahoe

TRIBUTARY TO: Truckee River

COUNTY: Placer

DIVERSION WITHIN: NW ¼ of SW ¼ of Section 22, T16N, R17E, MD B&M
AT 5372 North Lake Blvd., Carnelian Bay, CA.
SC = 64150000

COMPLETE AND RETURN THIS FORM BY JULY 1, _____.

STATE WATER RESOURCES CONTROL BOARD
1995 MAR 13 PM 12:14
DIV OF WATER RIGHTS
SACRAMENTO

A. Water is used under: Riparian claim ✗; Pre 1914 right _____; Other (explain) _____

B. Year of first use (Please provide if missing above) 1930's ?

C. Amount of Use - Enter the amount of water used each month. If monthly and annual use are not known, check the months in which water was used.

Amounts below are: ✗ Gallons (IN 000'S) ☐ Acre-feet ☐ (other) _____

	JAN.	FEB.	MAR.	APR.	MAY	JUNE	JULY	AUG.	SEPT.	OCT.	NOV.	DEC.	TOTAL ANNUAL
1992	9	9	6	6	15	30	40	40	30	24	9	6	224
1993	9	9	6	6	21	30	40	40	30	21	9	6	227
1994	9	6	6	6	21	27	36	40	27	21	9	6	217

D. Purpose of Use - Specify number of acres irrigated, stock watered, persons served, etc.
Irrigation _____ acres; Stockwatering _____; Domestic: Five Bedroom
~~Other (specify)~~ Single Family Lakefront Residence - occupancy is variable - 2 to 8 persons.

E. Changes in Method of Diversion - Describe any changes in your project since your previous statement was filed. (New pump, enlarged diversion dam, location of diversion, etc.)

None

F. If part of the water listed in Part C consists of reclaimed or polluted water, please indicate the annual amounts of reclaimed or polluted water in the space below.

I declare under penalty of perjury that the information in this report is true to the best of my knowledge and belief.

DATED: MAR 8 - 1995, 19 _____, at Piedmont, California

Signature: Barbara H. Magee

WR 40-I (1/94)
FOR0127R2

STATE WATER RESOURCES CONTROL BOARD
DIVISION OF WATER RIGHTS

P.O. BOX 2000 SACRAMENTO, CA 95812-2000
(916) 657-1875

SUPPLEMENTAL STATEMENT OF WATER DIVERSION AND USE

DIVERTER OF RECORD:
Barbara Magee and
Jerome Magee
8 Requa Place
Piedmont, CA 94611

STATEMENT NO: S-6471

TELEPHONE NO:
(510) 547-6433

IF NAME/ADDRESS/PHONE NO. IS WRONG OR MISSING, PLEASE CORRECT...

SOURCE: Lake Tahoe

TRIBUTARY TO: Truckee River

COUNTY: Placer

DIVERSION
WITHIN: NW ¼ of SW ¼ of Section 22, T16N, R17E, MD B&M
AT 5372 North Lake Blvd, Carnelian Bay, CA

STATE WATER RESOURCES CONTROL BOARD
1995 MAR 13 PM 12:14
DIV. OF WATER RIGHTS
SACRAMENTO

COMPLETE AND RETURN THIS FORM BY JULY 1, _____.

A. Water is used under: Riparian claim *; Pre 1914 right _____; Other (explain) _____

B. Year of first use (Please provide if missing above) 1930's ?.

C. Amount of Use - Enter the amount of water used each month. If monthly and annual use are not known, check the months in which water was used.

Amounts below are: ☒ Gallons ☐ Acre-feet ☐ (other) _____
ESTIMATED IN 000'S

	JAN.	FEB.	MAR.	APR.	MAY	JUNE	JULY	AUG.	SEPT.	OCT.	NOV.	DEC.	TOTAL ANNUAL
1989	5	5	6	6	18	33	42	50	33	21	9	6	234
1990	10	10	6	6	21	30	42	55	33	24	9	6	252
1991	10	10	6	6	18	33	42	50	33	21	9	6	244

D. Purpose of Use - Specify number of acres irrigated, stock watered, persons served, etc.
Irrigation _____ acres; Stockwatering _____; Domestic: Five Bedroom
~~Other (specify)~~ Single Family Lakefront Residence - Occupancy
Variably 2 to 8 persons.

E. Changes in Method of Diversion - Describe any changes in your project since your previous statement was filed. (New pump, enlarged diversion dam, location of diversion, etc.)

None

F. If part of the water listed in Part C consists of reclaimed or polluted water, please indicate the annual amounts of reclaimed or polluted water in the space below.

I declare under penalty of perjury that the information in this report is true to the best of my knowledge and belief.

DATED: MAR 8 - 1995, 19 _____, at Piedmont, California

Signature: Barbara H. Magee

WR 40-I (1/94)
FOR0127R2

WR

JEROME MAGEE
8 REQUA PL.
PIEDMONT, CA 94611

March 8, 1995

Attn: Mr. Wynne Rowlands
State Water Resources
Division of Water Rights
P. O. Box 2000
Sacramento, CA 95812-2000

Re: Water Diversion/Use
File No. S - 6471
Lake Tahoe Residence

Dear Mr. Rowlands,

Per our telephone conversation yesterday, enclosed please find three (3) Supplemental Statements of Water Diversion and Use for the years 1986 through 1994 inclusive. I hope this brings our file to a current status. Thank you for your assistance in this matter.

I have completed these forms to the best of my ability and hope that they are complete and satisfactory in all respects. Please advise me if there is anything further needed.

You will note that Mrs. Magee has joined me in the execution of the forms as the property is owned by both of us.

To acknowledge receipt of this letter and the enclosed forms, kindly sign, date and return the enclosed copy of this letter in the envelope provided.

Very truly yours,

Jerome Magee

JM:dp
Encls.

cc: Jan Brisco

Received this 13th day of March, 1995

WATER RIGHTS DIVISION

by WR Assoc L&W Use. Analyst
Title