State of California, State Water Resources Control Board
Division of Water Rights
P.O. Box 2000, Sacramento, CA 95812-2000
Info: (916) 341-5300, FAX: (916) 341-5400 Web: http://waterrights.ca.gov

S008282

2005, 2006, 2007

SUPPLEMENTAL STATEMENT OF WATER DIVERSION AND USE FORM

Owner(s) of Record:
RICHARD F HATHAWAY JR; KAREN J HATHAWAY

Notifying the Division of Water Rights of ownership or address changes is the responsibility of the claimant

Please Complete and Return This Form by JULY 1, 2008

STATE WATER RESOURCES CONTROL BOARD
2008 JUN 18 PM 2:34
DIV OF WATER RIGHTS SACRAMENTO

Primary Contact:
RICHARD F HATHAWAY JR
19599 HWY 89
HAT CREEK, CA 96040

Phone No. 530-335-4197
Fax No.
E-mail Address:

Agent:
Address:

Phone No.
Fax No.
E-mail Address:

Source Name: HAT CREEK
Tributary To:
County: Shasta
Diversion within: NE 1/4 of NW 1/4 Section 5, T 35 N, R 4 E, MDB&M

Year of First Use: 1911
Name of Diversion works:
Assessor Parcel Number of the Diversion site: 023-320-24

A. **Water is Used Under:** Riparian claim ___ Pre-1914 claim X Court Decree No.: _____ Other (explain): _____

B. **Year of First Use:** (Please provide if missing in the Division of Rights database (ewrims)) _____

C. **Rate of Diversion:** The rate of diversion of water for each month used and entered in the table below is shown in units of:
Gallons per minute (gpm) _____ Gallons per day (gpd) _____ Cubic feet per second (cfs) X

Year	Jan	Feb	Mar	Apr	May	June	July	Aug	Sept	Oct	Nov	Dec	Average Rate
2005			1.3	1.3	1.3	1.3	1.3	1.3	1.3	1.3	1.3		1.3
2006			1.3	1.3	1.3	1.3	1.3	1.3	1.3	1.3	1.3		1.3
2007			1.3	1.3	1.3	1.3	1.3	1.3	1.3	1.3	1.3		1.3

D. **Quantity of Water Used:** The quantity of water used each month and entered in the table below is shown in units of:
Gallons _____ Million Gallons (MG) _____ Acre-feet (AF) _____

Year	Jan	Feb	Mar	Apr	May	June	July	Aug	Sept	Oct	Nov	Dec	Total Annual
2005			x	x	x	x	x	x	x	x	x		450
2006			x	x	x	x	x	x	x	x	x		450
2007			40	40	50	60	60	70	60	40	30		450

E. **Purpose of Use** – Specify number of acres irrigated, stock watered, persons served, etc.

Irrigation 10 acres acres; Stockwatering _____; Domestic _____;
Other (specify) Fish and wildlife habitat pond

Parcel Number(s) of Place of Use: 023-320-24

F. **Changes in Method of Diversion** – Describe any changes in your project since your previous statement was filed.
(New pump, enlarged diversion dam, location of diversion, etc.)

G. Please answer only those questions below which are applicable to your project.

1. Conservation of water

a. Are you now employing water conservation efforts? YES ___ NO X
Describe any water conservation efforts you have initiated: _____

b. If you are claiming credit for water conservation under section 1011 of the Water Code for your claimed pre-1914 appropriative right, please show the amount of water conserved:

Reduction in Diversions:
Year _____ _____ (AF/MG) Year _____ _____ (AF/MG) Year _____ _____ (AF/MG)

Reduction in consumptive use:
Year _____ _____ (AF/MG) Year _____ _____ (AF/MG) Year _____ _____ (AF/MG)

I have data to support the above surface water use reductions due to conservation efforts. YES _____ NO _____

2. Water quality and wastewater reclamation

   a. Are you now or have you been using reclaimed water from a wastewater treatment facility, desalination facility or water polluted by waste to a degree which unreasonably affects such water for other beneficial uses? YES _____ NO _x_.

   b. If you are claiming credit due to the substitution of reclaimed water, desalinated water or polluted water in lieu of a claimed pre-1914 appropriative right under section 1010 of the Water Code, please show amounts of reduced diversions and amounts of substitute water supply used:

   Amount of reduced diversion:
   Year _____ _____ (AF/MG) Year _____ _____ (AF/MG) Year _____ _____ (AF/MG)

   State the type of substitute water supply: _____

   Amount of substitute water supply used:
   Year _____ _____ (AF/MG) Year _____ _____ (AF/MG) Year _____ _____ (AF/MG)
   I have data to support the above surface water use reductions due to the use of a substitute water supply. YES _____ NO _____.

3. Conjunctive use of surface water and groundwater

   a. Are you now using groundwater in lieu of surface water? YES _____ NO _x_.

   b. If you are claiming credit due to the substitution of groundwater for a claimed pre-1914 appropriative right under section 1011.5 of the Water Code, please show the amounts of groundwater used:
   Year _____ _____ (AF/MG) Year _____ _____ (AF/MG) Year _____ _____ (AF/MG)
   I have data to support the above surface water use reductions due to the use of groundwater. YES _____ NO _____.

I understand that it may be necessary to document the water savings claimed in "F" above if credit under Water Code sections 1010 and 1011 is sought in the future.

I declare that the information in this report is true to the best of my knowledge and belief.

DATE: June 17, 2008 at Cassel, California

SIGNATURE: Richard F. Hathaway Jr.

PRINTED NAME: Richard F. Hathaway, Jr.
(first name) (middle initial) (last name)

COMPANY NAME: _____

If there is insufficient space for your answers, please use the space provided below or add an attachment sheet.

ITEM	CONTINUATION

GENERAL INFORMATION PERTAINING TO WATER RIGHTS IN CALIFORNIA

There are two principal types of surface water rights in California. They are riparian and appropriative rights.

A riparian right enables an owner of land bordering a natural lake or stream to take and use water on his riparian land. Riparian land must be in the same watershed as the water source and must never have been severed from the sources of supply by an intervening parcel without reservation of the riparian right to the severed parcel. Generally, a riparian water user must share the water supply with other riparian users. Riparian rights may be used to divert the natural flow of a stream but may not be used to store water for later use or to divert water which originates in a different watershed, water previously stored by others, return flows from use of groundwater, or other "foreign" water to the natural stream system.

An appropriative right is required for use of water on non-riparian land and for storage of water. Generally, appropriative rights may be exercised only when there is a surplus not needed by riparian water users. After the formation of the California Water Commission back on December 19, 1914, new appropriators have been required to obtain a permit and license from the State. Appropriative rights can be granted to waters "foreign" to the natural stream system.

Statements of Water Diversion and Use must be filed by riparian and pre-1914 appropriative water users as set forth in Water Code section 5100 with specific exceptions. The filing of a statement (1) provides a record of water use, (2) enables the State to notify such users if someone proposes a new appropriation upstream from their diversions, and (3) assists the State to determine if additional water is available for future appropriators.

The above discussion is provided for general information. For more specific information concerning water rights, please contact an attorney or write to this office. We have several pamphlets available. They include: (1) Statements of Water Diversion and Use, (2) Information Pertaining to Water Rights in California, and (3) Appropriation of Water in California.

State of California, State Water Resources Control Board
Division of Water Rights
P.O. Box 2000, Sacramento, CA 95812-2000
Info: (916) 341-5300, FAX: (916) 341-5400 Web: http://waterrights.ca.gov

S008282%S%2004

2002, 2003, 2004

2005 MAR 10 AM 11:55

SUPPLEMENTAL STATEMENT OF WATER DIVERSION AND USE

If the information below is inaccurate, please line it out in red and provide current information.
Notify this office if ownership or address changes occur during the coming year.

Please Complete and Return This Form by JULY 1, 2005.

***If the mail recipient's name, address or phone No. is wrong or missing, please correct.**

Owner of Record: RICHARD F HATHAWAY JR; KAREN J HATHAWAY;

PRIMARY CONTACT OR AGENT FOR MAIL & REPORTING:
RICHARD F HATHAWAY JR
19599 HWY 89
HAT CREEK, CA 96040

STATEMENT NO.: S008282
CONTACT PHONE NO.: (530)335-4197

Source Name: HAT CREEK
Tributary To: LAKE BRITTON
County: Shasta
Diversion Within: NE1/4 of NW1/4 Section 05, T35N, R04E, MB&M
Year of First Use: 1911
Parcel Number: 023-320-24

A. **Water is Used Under:** Riparian claim _____ Pre-1914 right X Other (explain): _____

B. **Year of First Use:** (Please provide if missing above) _____

C. **Amount of Use:** Enter the amount (or the approximate amount) of water used each month, using the table below.

Amounts below are in: Gallons _____ Million Gallons (MG) _____ Acre-feet (AF) X Other _____

Year	Jan	Feb	Mar	Apr	May	June	July	Aug	Sept	Oct	Nov	Dec	Total Annual
2002			x	x	x	x	x	x	x	x	x		450
2003			x	x	x	x	x	x	x	x	x		450
2004			x	x	x	x	x	x	x	x	x		450

D. **Purpose of Use** – Specify number of acres irrigated, stock watered, persons served, etc.

Irrigation _____ acres; Stockwatering _____; Domestic _____;

Other (specify) Irrigation, fish and wildlife habitat pond

E. **Changes in Method of Diversion** – Describe any changes in your project since your previous statement was filed. (New pump, enlarged diversion dam, location of diversion, etc.)

F. Please answer only those questions below which are applicable to your project.

1. Conservation of water
   a. Are you now employing water conservation efforts? YES ___ NO X
   Describe any water conservation efforts you have initiated: _____

   b. If you are claiming credit for water conservation under section 1011 of the Water Code for your claimed pre-1914 appropriative right, please show the amount of water conserved:

   Reduction in Diversions:

   Year _____ (AF/MG) Year _____ (AF/MG) Year _____ (AF/MG)

   Reduction in consumptive use:

   Year _____ (AF/MG) Year _____ (AF/MG) Year _____ (AF/MG)

   I have data to support the above surface water use reductions due to conservation efforts. YES _____ NO _____

5-11-05

2. Water quality and wastewater reclamation

   a. Are you now or have you been using reclaimed water from a wastewater treatment facility, desalination facility or water polluted by waste to a degree which unreasonably affects such water for other beneficial uses? YES ____ NO _x_.

   b. If you are claiming credit due to the substitution of reclaimed water, desalinated water or polluted water in lieu of a claimed pre-1914 appropriative right under section 1010 of the Water Code, please show amounts of reduced diversions and amounts of substitute water supply used:

   Amount of reduced diversion:
   Year _____ _____ (AF/MG) Year _____ _____ (AF/MG) Year _____ _____ (AF/MG)

   State the type of substitute water supply: _____

   Amount of substitute water supply used:
   Year _____ _____ (AF/MG) Year _____ _____ (AF/MG) Year _____ _____ (AF/MG)

   I have data to support the above surface water use reductions due to the use of a substitute water supply. YES _____ NO _____.

3. Conjunctive use of surface water and groundwater

   a. Are you now using groundwater in lieu of surface water? YES _____ NO _x_.

   b. If you are claiming credit due to the substitution of groundwater for a claimed pre-1914 appropriative right under section 1011.5 of the Water Code, please show the amounts of groundwater used:

   Year _____ _____ (AF/MG) Year _____ _____ (AF/MG) Year _____ _____ (AF/MG)

   I have data to support the above surface water use reductions due to the use of groundwater. YES _____ NO _____.

I understand that it may be necessary to document the water savings claimed in "F" above if credit under Water Code sections 1010 and 1011 is sought in the future.

I declare that the information in this report is true to the best of my knowledge and belief.

DATE: March 1, 2005 at Cassel, California

SIGNATURE: Richard F. Hathaway Jr.

PRINTED NAME: Richard (first name) F. (middle initial) Hathaway, Jr. (last name)

COMPANY NAME: _____

If there is insufficient space for your answers, please use the space provided below.

ITEM	CONTINUATION

GENERAL INFORMATION PERTAINING TO WATER RIGHTS IN CALIFORNIA

There are two principal types of surface water rights in California. They are riparian and appropriative rights.

A riparian right enables an owner of land bordering a natural lake or stream to take and use water on his riparian land. Riparian land must be in the same watershed as the water source and must never have been severed from the sources of supply by an intervening parcel without reservation of the riparian right to the severed parcel. Generally, a riparian water user must share the water supply with other riparian users. Riparian rights may be used to divert the natural flow of a stream but may not be used to store water for later use or to divert water which originates in a different watershed, water previously stored by others, return flows from use of groundwater, or other "foreign" water to the natural stream system.

An appropriative right is required for use of water on non-riparian land and for storage of water. Generally, appropriative rights may be exercised only when there is a surplus not needed by riparian water users. Since 1914, new appropriators have been required to obtain a permit and license from the State. Appropriative rights can be granted to waters "foreign" to the natural stream system.

Statements of Water Diversion and Use must be filed by riparian and pre-1914 appropriative water users as set forth in Water Code section 5100 with specific exceptions. The filing of a statement (1) provides a record of water use, (2) enables the State to notify such users if someone proposes a new appropriation upstream from their diversions, and (3) assists the State to determine if additional water is available for future appropriators.

The above discussion is provided for general information. For more specific information concerning water rights, please contact an attorney or write to this office. We have several pamphlets available. They include: (1) Statements of Water Diversion and Use, (2) Information Pertaining to Water Rights in California, and (3) Appropriation of Water in California.

A SUPPLEMENTAL TO 5008282

STATE OF CALIFORNIA
STATE WATER RESOURCES CONTROL BOARD
DIVISION OF WATER RIGHTS
STATEMENT OF WATER DIVERSION AND USE
(This is not a Water Right)
This statement should be typewritten or legibly written in ink.

A. Name of person diverting water Richard F. Hathaway, Jr.
Address 19599 Highway 89 Hat Creek, CA 96040
statement #008282 Telephone: (916) 335-4197 days

B. Water is used under: _____ Riparian claim; x Pre 1914 right; _____ Other (explain)

C. Name of body of water at point of diversion Crystal Lake
Tributary to Pit River

D. Place of diversion NE ¼ N ¼ Section 31, Township 36N, Range 4E, MD B&M, Shasta County, and locate it on a print from a U.S.G.S. quad sheet or make a sketch on the section grid on the reverse side with regard to section lines and prominent local landmarks. Name of works Hidden Valley permit #008282

E. Do you own the land at the point of diversion? YES ☐ NO ☒

F. Capacity of diversion works 10.0 (cfs) or gpm Capacity of storage reservoir 10 (gallons or acre-feet)
Type of diversion facility: Gravity _____, Pump x
Method of measurement: Weir __, Flume __, Electric Meter __, Water Meter x, Estimate __

G. State quantity of water used each month in gallons or acre-feet Approx. 50 acre-feet per month.

Year	Jan.	Feb.	March	April	May	June	July	Aug.	Sept.	Oct.	Nov.	Dec.	Total Annual
			x	x	x	x	x	x	x	x	x		450

If monthly and annual use are not known, check months in which water was used. State extent of use in units, such as acres of each crop irrigated, average number of persons served, number of stock watered, etc.

H. Annual water use in recent years: Maximum _____ Minimum _____ (gallons or acre-feet)

I. Purpose of use (what water is being used for) Irrigation and fish & wildlife habitat Pond.

J. General description or location of place of use (use sketch of section grid on reverse if you desire) Cassel

K. Year of first use as nearly as known 1911

L. Name of person filing statement Richard F. Hathaway, Jr.
Position: Owner
Address: 19599 Highway 89 Hat Creek, CA 96040

I declare under penalty of perjury that the above is true and correct to the best of my knowledge and belief.

Dated: May 5, 19 97, at Cassel, California

Signature: _____

WR-40 (2/96)

See Instructions on Reverse Side

COPY

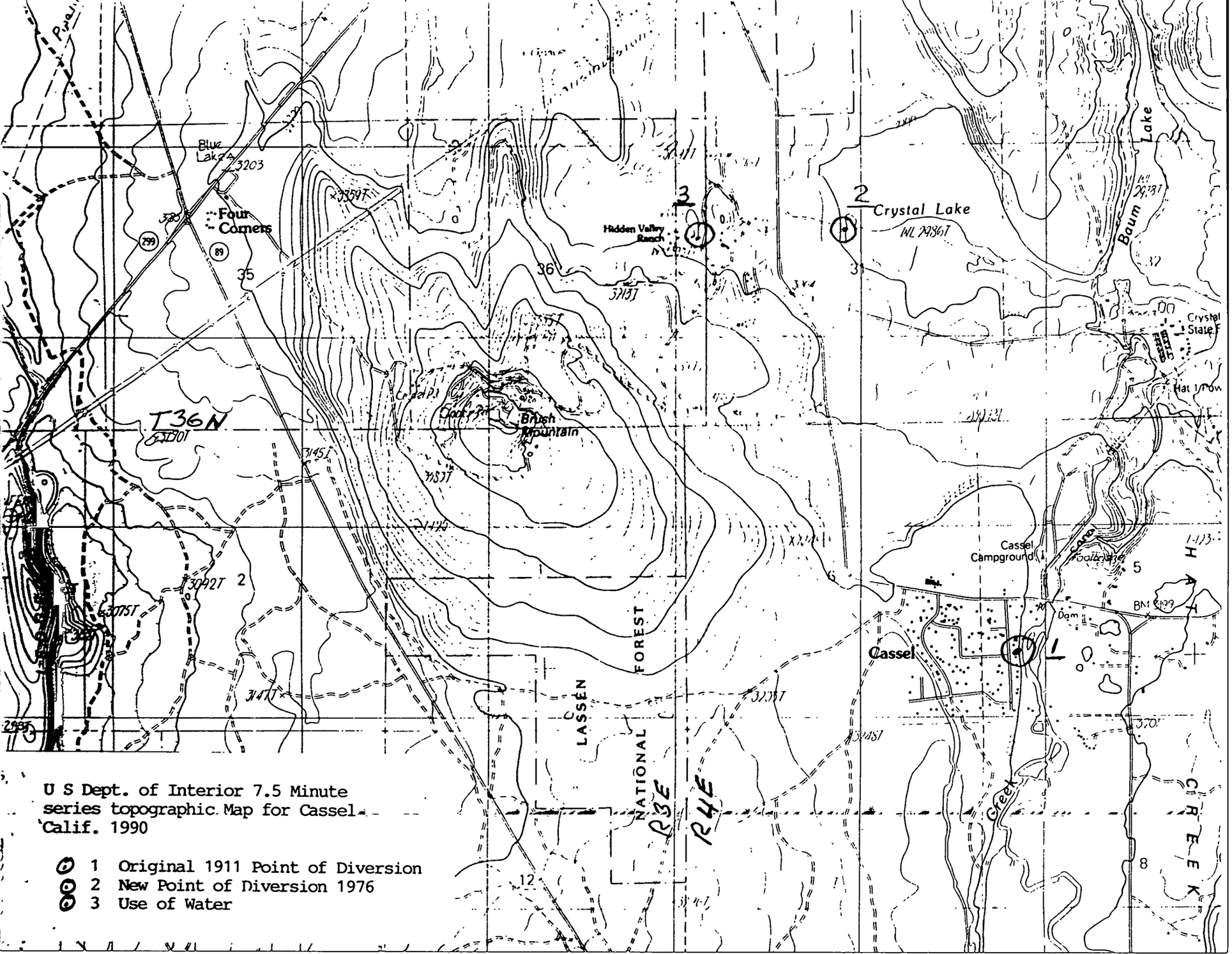

U S Dept. of Interior 7.5 Minute series topographic Map for Cassel Calif. 1990

1 Original 1911 Point of Diversion
2 New Point of Diversion 1976
3 Use of Water

RG
Koso

Richard F. Hathaway, Jr.
19599 Highway 89
Hat Creek, Ca. 96040
Home phone 916 335-4687
Work phone 916 335-4197

July 2, 1997

Ralph Gunby
State Water Resources Control Board
Division of Water Rights
P.O. Box 2000
Sacramento, CA 95812-2000

Dear Mr. Gunby,

As per our phone conversation July 1, 1997 I have enclosed copies of what I mailed you in May of this year.

Sincerely,

Richard F. Hathaway, Jr.

Richard F. Hathaway, Jr. RFH

Richard F. Hathaway, Jr.
19599 Highway 89
Hat Creek, Ca. 96040
Home phone 916 335-4687
Work phone 916 335-4197

May 2, 1997

Ralph Gunby
State Water Resources Control Board
Division of Water Rights
P.O. Box 2000
Sacramento, CA 95812-2000

RE: File # 9293949596 Permit # 008282

Dear Mr. Gunby,

I purchased the Hidden Valley Ranch along with the water rights in February of 1990 from Mr. David Boyer.

I spoke to you in February of this year regarding the diversion and use of water rights and the fact that I was supposed to get a supplemental statement sent to me automatically and that I never received one.

Water has been taken from the Crystal Lake point of diversion yearly since I purchased the ranch in 1990. Do I need to do any further filing of forms or other paper work, in addition to what I have enclosed, to insure my water rights?

I have attached to the statement of water diversion form, a portion of a 7 ½° quad map of the Cassel Ca. area .

Sincerely,

Richard F. Hathaway, Jr.

COPY

RG
Stmt 8282

Richard F. Hathaway, Jr.
19599 Highway 89
Hat Creek, Ca. 96040
Home phone 916 335-4687
Work phone 916 335-4197

May 2, 1997

Ralph Gunby
State Water Resources Control Board
Division of Water Rights
P.O. Box 2000
Sacramento, CA 95812-2000

RE: File # 9293949596 Permit # 008282

Dear Mr. Gunby,

I purchased the Hidden Valley Ranch along with the water rights in February of 1990 from Mr. David Boyer.

I spoke to you in February of this year regarding the diversion and use of water rights and the fact that I was supposed to get a supplemental statement sent to me automatically and that I never received one.

Water has been taken from the Crystal Lake point of diversion yearly since I purchased the ranch in 1990. Do I need to do any further filing of forms or other paper work, in addition to what I have enclosed, to insure my water rights?

I have attached to the statement of water diversion form, a portion of a 7 ½° quad map of the Cassel Ca. area .

Sincerely,

Richard F. Hathaway, Jr.

Burney C-021
15"
NENW Sec 5 35N, R4E M.

STATE OF CALIFORNIA
STATE WATER RESOURCES CONTROL BOARD
DIVISION OF WATER RIGHTS
STATEMENT OF WATER DIVERSION AND USE
(This is not a Water Right)
This statement should be typewritten or legibly written in ink.

97 MAY 11 AM 11: 17
DIV. OF WATER RIGHTS
SACRAMENTO

A. Name of person diverting water Richard F. Hathaway, Jr.
Address 19599 Highway 89 Hat Creek, CA. 96040
statement #008282 Telephone: (916) 335-4197 days

B. Water is used under: ____ Riparian claim; x Pre 1914 right; ____ Other (explain)

C. Name of body of water at point of diversion Crystal Lake
Tributary to Pit River

D. Place of diversion NE ¼ N ¼ Section 31, Township 36N, Range 4E, MD B&M, /Shasta County, and locate it on a print from a U.S.G.S. quad sheet or make a sketch on the section grid on the reverse side with regard to section lines and prominent local landmarks. Name of works Hidden Valley permit #008282

E. Do you own the land at the point of diversion? YES ☐ NO ☒

F. Capacity of diversion works 10.0 (cfs or gpm) Capacity of storage reservoir 10 (gallons or acre-feet)
Type of diversion facility: Gravity ____, Pump x
Method of measurement: Weir __, Flume __, Electric Meter __, Water Meter x, Estimate __

G. State quantity of water used each month in gallons or acre-feet Approx. 50 acre-feet per month.

Year	Jan.	Feb.	March	April	May	June	July	Aug.	Sept.	Oct.	Nov.	Dec.	Total Annual
			x	x	x	x	x	x	x	x	x		450

If monthly and annual use are not known, check months in which water was used. State extent of use in units, such as acres of each crop irrigated, average number of persons served, number of stock watered, etc.

H. Annual water use in recent years: Maximum ____ Minimum ____ (gallons or acre-feet)

I. Purpose of use (what water is being used for) Irrigation and fish & wildlife habitat POND.

J. General description or location of place of use (use sketch of section grid on reverse if you desire) Cassel

K. Year of first use as nearly as known 1911

L. Name of person filing statement Richard F. Hathaway, Jr.
Position: Owner
Address: 19599 Highway 89 Hat Creek, CA 96040

I declare under penalty of perjury that the above is true and correct to the best of my knowledge and belief.

Dated: May 5, 19 97 at Cassel, California

Signature: Richard F. Hathaway Jr.

WR-40 (2/96)

See Instructions on Reverse Side

The location of the diversion point and the place of use may be sketched on this section grid. If it is used, please enter the section(s), township and range below and show any streams or other landmarks that will assist in identifying the area.

See attached map.

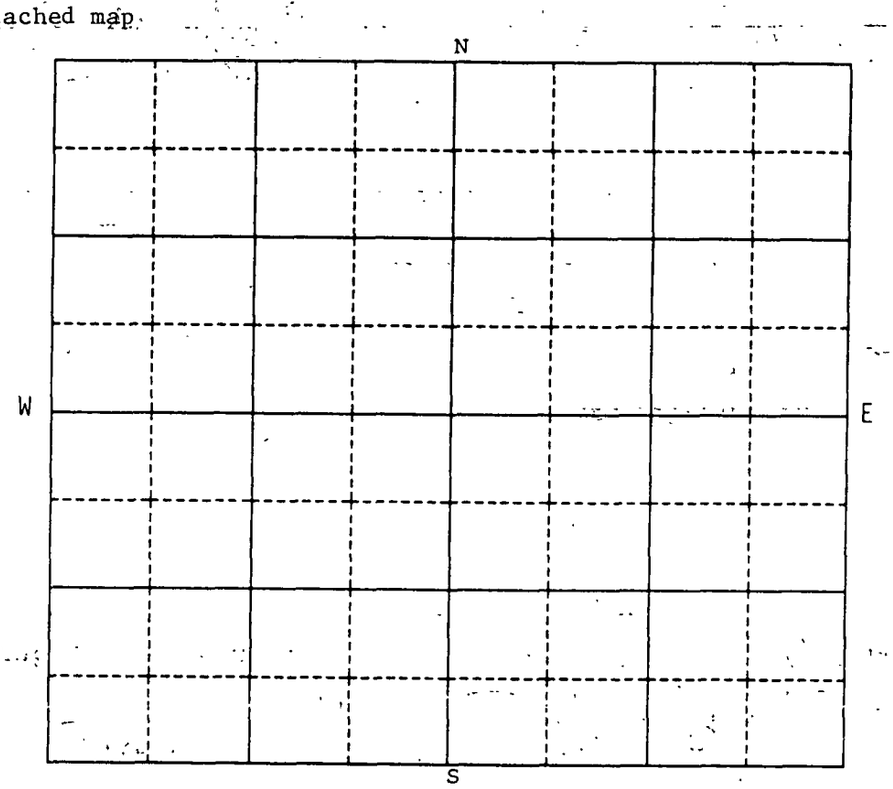

Section(s) 31

Township 36N ; Range 4E ; MD B&M

INSTRUCTIONS:

A separate statement should be filed for each point of diversion.

A duplicate copy will be returned for your file.

Please send the completed statement to: State Water Resources Control Board
Division of Water Rights
P.O. Box 2000
Sacramento, CA 95812-2000

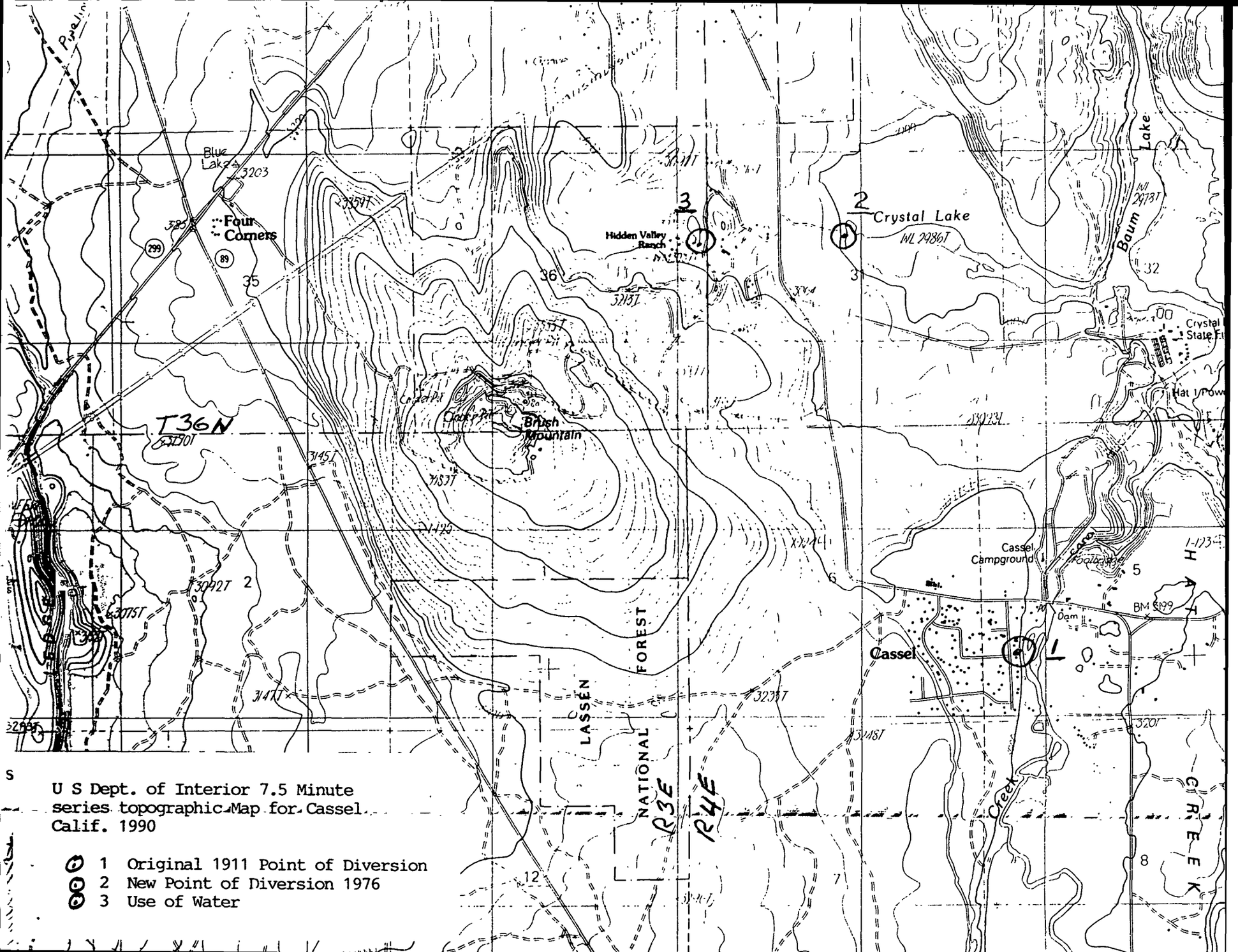

U S Dept. of Interior 7.5 Minute series topographic Map for Cassel Calif. 1990

1 Original 1911 Point of Diversion
2 New Point of Diversion 1976
3 Use of Water

STATE OF CALIFORNIA

PETE WILSON, *Governor*

STATE WATER RESOURCES CONTROL BOARD
THE PAUL R. BONDERSON BUILDING
901 P STREET
SACRAMENTO, CA 95814

(916) 657-1875

FAX: (916) 657-2388

Mailing Address
DIVISION OF WATER RIGHTS
P.O. BOX 2000, Sacramento, CA 95812-2000

In Reply Refer
to:332:WR:S8282

DECEMBER 06 1991

Richard F. Hathaway Jr.
19599 Highway 89
Hat Creek, CA 96040

Dear Mr. Hathaway Jr.:

STATEMENT OF WATER DIVERSION AND USE NUMBER S8282

Our records will be updated to show the above numbered Statement in your name unless we hear differently within 15 days of this letter date.

The next Supplemental Statement Form will automatically be sent to you in January 1992 for reporting use during the previous three years.

Thank you for your cooperation.

Sincerely,

Wynne Rowlands

Wynne Rowlands
Associate Land and Water Use Analyst
Application Unit #2

cc: David M. Boyer
P.O. Box 1274
Burney, CA 96013

Richard & Karen Hathaway
19599 [redacted] Highway 89
Hat Creek CA 96040-[redacted]

REDDING CA 96001
PM
5 MAY
1997



Ralph Gunby
State Water Resources Control Board
Division of Water Rights
P.O. Box 2000
Sacramento, CA 95812-2000

95812=2000

STATE OF CALIFORNIA
STATE WATER RESOURCES CONTROL BOARD
DIVISION OF WATER RIGHTS

STATEMENT OF WATER DIVERSION AND USE

(This is not a Water Right)

This statement should be typewritten or legibly written in ink.

STATEWATER RESOURCES CONTROL BOARD
97 MAY 9 AM 11:17
SACRAMENTO

A. Name of person diverting water Richard F. Hathaway, Jr.
Address 19599 Highway 89 Hat Creek, CA 96040
statement #008282
Telephone: (916) 335-4197 days

B. Water is used under: ____ Riparian claim; x Pre 1914 right; ____ Other (explain)

C. Name of body of water at point of diversion Crystal Lake
Tributary to Pit River

D. Place of diversion NE ¼ N ¼ Section 31, Township 36N, Range 4E, MD B&M, Shasta County, and locate it on a print from a U.S.G.S. quad sheet or make a sketch on the section grid on the reverse side with regard to section lines and prominent local landmarks. Name of works Hidden Valley permit #008282

E. Do you own the land at the point of diversion? YES ☐ NO ☒

F. Capacity of diversion works 10.0 (cfs) or gpm; Capacity of storage reservoir 10 (gallons or acre-feet)
Type of diversion facility: Gravity ____, Pump x
Method of measurement: Weir ___, Flume ___, Electric Meter ___, Water Meter x, Estimate ___

G. State quantity of water used each month in gallons or acre-feet per month. Approx. 50 acre-feet

Year	Jan.	Feb.	March	April	May	June	July	Aug.	Sept.	Oct.	Nov.	Dec.	Total Annual
			x	x	x	x	x	x	x	x	x		450

If monthly and annual use are not known, check months in which water was used. State extent of use in units, such as acres of each crop irrigated, average number of persons served, number of stock watered, etc.

Annual water use in recent years: Maximum ____ Minimum ____ (gallons or acre-feet)

Purpose of use (what water is being used for) Irrigation and fish & wildlife habitat pond.

General description or location of place of use (use sketch of section grid on reverse if you desire) Cassel

Year of first use as nearly as known 1911

Name of person filing statement Richard F. Hathaway, Jr.

Position: Owner

Address: 19599 Highway 89 Hat Creek, CA 96040

I declare under penalty of perjury that the above is true and correct to the best of my knowledge and belief.

Dated: May 5, 19 97, at Cassel, California

Signature: Richard F. Hathaway Jr.

) (2/96)

See Instructions on Reverse Side

** PLEASE COMPLETE, SUBMIT THE ORIGINAL AND MAKE A COPY FOR YOUR RECORDS ***

STATE WATER RESOURCES CONTROL BOARD
DIVISION OF WATER RIGHTS

P.O. BOX 2000 SACRAMENTO, CA 95812-2000

SUPPLEMENTAL STATEMENT OF WATER DIVERSION AND USE

STATEMENT NO: S008282
OWNER OF RECORD: RICHARD F HATHAWAY JR

RICHARD F HATHAWAY JR
19599 HWY 89
HAT CREEK, CA 96040

SOURCE: HAT CREEK
TRIBUTARY TO: LAKE BRITTON
COUNTY: SHASTA
DIVERSION
WITHIN: NE¼ OF NW¼ SECTION 5, T35N, R4E, MB&M.

TELEPHONE NUMBER: (916) 335-4197
YEAR OF FIRST USE: 1911
PARCEL NO:

(If any of the above information is inaccurate or missing, please correct. Notify this office if ownership or address changes occur during the coming year.)

COMPLETE AND RETURN THIS FORM BY JULY 1, 1994.

A. Water is used under: Riparian claim _____; Pre 1914 right _____; Other (explain) _____

B. Year of first use (Please provide if missing above) _____.

C. Amount of Use - Enter the amount of water used each month. If monthly and annual use are not known, check the months in which water was used.

Amounts below are: ❑ Gallons ❑ Acre-feet ❑ (other) _____

	JAN.	FEB.	MAR.	APR.	MAY	JUNE	JULY	AUG.	SEPT.	OCT.	NOV.	DEC	TOTAL ANNUAL
1991													
1992													
1993													

D. Purpose of Use - Specify number of acres irrigated, stock watered, persons served, etc.
Irrigation _____acres; Stockwatering _____; Domestic _____
Other (specify) _____

*** CONTINUE ON BACK PAGE ***

***** PLEASE COMPLETE, SUBMIT THE ORIGINAL AND MAKE A COPY FOR YOUR RECORDS *****

E. Changes in Method of Diversion - Describe any changes in your project since your previous statement was filed. (New pump, enlarged diversion dam, location of diversion, etc.)

_____

_____

_____

F. If part of the water listed in Part C consists of reclaimed or polluted water, please indicate the annual amounts of reclaimed or polluted water in the space below.

_____

_____

I declare under penalty of perjury that the information in this report is true to the best of my knowledge and belief.

DATED: _____, 19_____, at _____, California

SIGNATURE: _____

PRINTED NAME: _____ _____ _____
(FIRST NAME) (M. NAME) (LAST NAME)

COMPANY NAME: _____

GENERAL INFORMATION PERTAINING TO WATER RIGHTS IN CALIFORNIA

There are two principal types of surface water rights in California. They are riparian and appropriative rights.

A riparian right enables an owner of land bordering a natural lake or stream to take and use water on his riparian land. Riparian land must be in the same watershed as the water source and must never have been severed from the sources of supply by an intervening parcel without reservation of the riparian right to the severed parcel. Generally, a riparian water user must share the water supply with other riparian users. Riparian rights may be used to divert the natural flow of a stream but may not be used to store water for later use or to divert water which originates in a different watershed, or return flows from use of groundwater.

An appropriate right is required for use of water on nonriparian land and for storage of water. Generally, appropriative rights may be exercised only when there is a surplus not needed by riparian water users. Since 1914 new appropriators have been required to obtain a permit and license from the State.

Statements of Water Diversion and Use must be filed by riparian and pre-1914 appropriative water users. The filing of a statement (1) provides a record of water use, (2) enables the State to notify such users if someone proposes a new appropriation upstream from their diversion, and (3) assists the State to determine if additional water is available for future appropriators.

The above discussion is provided for general information. For more specific information concerning water rights, please contact an attorney or write to this office. We have several pamphlets available. They include:

"Statements of Water Diversion and Use"
"Information Pertaining to Water Rights in California"
"Water Rights for Stockponds Constructed Prior to 1969"
"Appropriation of Water in California"

STATE OF CALIFORNIA
STATE WATER RESOURCES CONTROL BOARD
Division of Water Rights

P.O. BOX 2000 SACRAMENTO, CA 95810
901 P ST. SACRAMENTO, CA
(916) 322-4503

STATE WATER RESOURCES CONTROL BOARD
1989 JAN 24 PM 12: 13
DIV. OF WATER RIGHTS SACRAMENTO

(916) 324-5676

SUPPLEMENTAL STATEMENT OF WATER DIVERSION AND USE

DIVERTER OF RECORD: STATEMENT NO: 008282

CHANGE IN OWNERSHIP

C H MCVAY
ROUTE 2 BOX 95
BURNEY, CA 96013

TO DAVID M BOYER
PO BOX 1274
BURNEY, CA 96013

TELEPHONE NUMBER: (916) 335-3142

IF NAME/ADDRESS/PHONE NO. IS WRONG OR MISSING, PLEASE CORRECT.

SOURCE: HAT CREEK

TRIBUTARY TO: LAKE BRITTON

COUNTY: SHASTA

DIVERSION WITHIN: NE1/4 OF NW1/4 SECTION 05, T35N, R04E, MDB&M.

INSTRUCTIONS: Please complete Items A. B and C. Item D should be completed if you replaced all or part of your regular water supply with reclaimed or polluted water. RETURN THIS FORM BY JULY 1, 1989. (Additional information on reverse side of this form.)

A. Amount of Use - Fill in the amount of water used each month. If monthly and annual use are not known, check the months in which water was used.

Amounts below are: ☒ Gallons ☐ Acre-feet ☐ 650 GPM (other)

	Jan.	Feb.	Mar.	Apr.	May	June	July	Aug.	Sept.	Oct.	Nov.	Dec.	Total Annual
1986				X	X	X	X	X	X	X	X		51 MINERS INCHES
1987		GAL	16,848,000.00	16,848,000.00	SAME	SAME	SAME	SAME	SAME	SAME	SAME		51 MINERS IN.
1988		GAL	16,848,000.00	16,848,000	SAME	SAME	SAME	SAME	SAME	SAME	SAME		

B. Purpose of Use - Specify number of acres irrigated, stock watered, persons served, etc.

Irrigation 30 ACRES IRRIGATING

Stockwatering NONE

Domestic NONE

Other (specify) WE FILL A 2 ACRE RESERVOIR

C. Changes in Method of Diversion - Describe any changes in your project since your previous statement was filed. (New pump, enlarged diversion dam, location of diversion, etc.)

NONE

D. If part of the water listed in Part A consists of reclaimed or polluted water, please indicate the annual amounts of reclaimed or polluted water in the space below.

NONE

I declare under penalty of perjury that the information in this report is true to the best of my knowledge and belief.

DATED: 1-3, 19 89, at BURNEY, California

Signature: David M Boyer

FEB 8 1989 KSN

WR 40-I (11/85)
0560

1988

GENERAL INFORMATION PERTAINING TO WATER RIGHTS IN CALIFORNIA

There are two principal types of surface water rights in California. They are riparian and appropriative rights.

A riparian right enables an owner of land bordering a natural lake or stream to take and use water on his riparian land. Riparian land must be in the same watershed as the water source and must never have been severed from the source of supply by an intervening parcel without reservation of the riparian right to the severed parcel. Generally, a riparian water user must share the water supply with other riparian users. Riparian rights may be used to divert the natural flow of a stream but may not be used to store water for later use or to divert water which originates in a different watershed, or return flows from use of groundwater.

An appropriative right is required for use of water on nonriparian land and for storage of water. Generally, appropriative rights may be exercised only when there is a surplus not needed by riparian water users. Since 1914 new appropriators have been required to obtain a permit and license from the State.

Statements of Water Diversion and Use must be filed by riparian and pre-1914 appropriative water users. The filing of a statement (1) provides a record of water use, (2) enables the State to notify such users if someone proposes a new appropriation upstream from their diversion, and (3) assists the State to determine if additional water is available for future appropriators.

The above discussion is provided for general information. For more specific information concerning water rights, please contact an attorney or write to this office. We have several pamphlets available. They include:

"Statements of Water Diversion and Use"
"Information Pertaining to Water Rights in California"
"Water Rights for Stockponds Constructed Prior to 1969"
"Appropriation of Water in California"

SURNAME/FILE

(916) 657-1875

FAX: (916) 657-2388

In Reply Refer
to:332:WR:S8282

DECEMBER 06 1991

Richard F. Hathaway Jr.
19599 Highway 89
Hat Creek, CA 96040

Dear Mr. Hathaway Jr.:

STATEMENT OF WATER DIVERSION AND USE NUMBER S8282

Our records will be updated to show the above numbered Statement in your name unless we hear differently within 15 days of this letter date.

The next Supplemental Statement Form will automatically be sent to you in January 1992 for reporting use during the previous three years.

Thank you for your cooperation.

Sincerely,

ORIGINAL SIGNED BY:
Wynne Rowlands
Associate Land and Water Use Analyst
Application Unit #2

cc: David M. Boyer
P.O. Box 1274
Burney, CA 96013

!WRowlands:tmaxon:12-5-91
!ahear300:WR:8282

SURNAME	Rowlands 12/5			

DWR 540 REV. 1/86

BE 3910C

WR

Richard F. Hathaway, Jr.
19599 Highway 89
Hat Creek, Ca. 96040

November 21, 1991

California State Water Resources Control Board
P.O. Box 2000
Sacramento, Ca. 95812-2000
916-657-2170

Attnt: Wynn Rolands

Richard F. Hathaway Jr. purchased the 160 acre Hidden Valley Ranch, Shasta Co. AP #023-320-24, and the water rights that go with it in February 1990 from David M. Boyer. State Water Resources # 008282

The owner before David Boyer was his grandfather C.H. McVay.

Address: David M. Boyer
P.O. Box 1274
Burney, Ca. 96013

Sincerely

Richard F Hathaway Jr

Richard F. Hathaway Jr.

STATE OF CALIFORNIA
STATE WATER RESOURCES CONTROL BOARD
Division of Water Rights

P.O. BOX 2000 SACRAMENTO, CA 95810
901 P ST. SACRAMENTO, CA
(916) 322-4503

SUPPLEMENTAL STATEMENT OF WATER DIVERSION AND USE

Statement #008282

Richard F. Hathaway Jr. & Karen J. Hathaway
19599 Hiway 89
Hat Creek, Ca. 96040
916-335-4687

STATE WATER RESOURCES
NOV 25 AM 9:15
DIV. OF WATER RIGHTS
SACRAMENTO

INSTRUCTIONS: Please complete Items A. B and C. Item D should be completed if you replaced all or part of your regular water supply with reclaimed or polluted water. RETURN THIS FORM BY JULY 1, (Additional information on reverse side of this form.)

A. Amount of Use - Fill in the amount of water used each month. If monthly and annual use are not known, check the months in which water was used.

Amounts below are: ☒ Gallons ☐ Acre-feet ☐ 650 GPM (other)

Jan.	Feb.	Mar.	Apr.	May	June	July	Aug.	Sept.	Oct.	Nov.	Dec.	Total Annual
			X	X	X	X	X	X	X	X		

B. Purpose of Use - Specify number of acres irrigated, stock watered, persons served, etc.

Irrigation ~~irrigate 30 acres of farm land~~

Stockwatering

Domestic

Other (specify) and keep 2 acre pond full

C. Changes in Method of Diversion - Describe any changes in your project since your previous statement was filed. (New pump, enlarged diversion dam, location of diversion, etc.)

no changes, same as previous 2 owners THAT owned ranch

D. If part of the water listed in Part A consists of reclaimed or polluted water, please indicate the annual amounts of reclaimed or polluted water in the space below.

I declare under penalty of perjury that the information in this report is true to the best of my knowledge and belief.

DATED: 11/21/91, 19 ____, at CASSEL, California

Signature: Richard F. Hathaway Jr.

GENERAL INFORMATION PERTAINING TO WATER RIGHTS IN CALIFORNIA

There are two principal types of surface water rights in California. They are riparian and appropriative rights.

A riparian right enables an owner of land bordering a natural lake or stream to take and use water on his riparian land. Riparian land must be in the same watershed as the water source and must never have been severed from the source of supply by an intervening parcel without reservation of the riparian right to the severed parcel. Generally, a riparian water user must share the water supply with other riparian users. Riparian rights may be used to divert the natural flow of a stream but may not be used to store water for later use or to divert water which originates in a different watershed, or return flows from use of groundwater.

An appropriative right is required for use of water on nonriparian land and for storage of water. Generally, appropriative rights may be exercised only when there is a surplus not needed by riparian water users. Since 1914 new appropriators have been required to obtain a permit and license from the State.

Statements of Water Diversion and Use must be filed by riparian and pre-1914 appropriative water users. The filing of a statement (1) provides a record of water use, (2) enables the State to notify such users if someone proposes a new appropriation upstream from their diversion, and (3) assists the State to determine if additional water is available for future appropriators.

The above discussion is provided for general information. For more specific information concerning water rights, please contact an attorney or write to this office. We have several pamphlets available. They include:

"Statements of Water Diversion and Use"
"Information Pertaining to Water Rights in California"
"Water Rights for Stockponds Constructed Prior to 1969"
"Appropriation of Water in California"

** PLEASE COMPLETE, SUBMIT THE ORIGINAL AND MAKE A COPY FOR YOUR RECORDS ***

STATE WATER RESOURCES CONTROL BOARD
DIVISION OF WATER RIGHTS

P.O. BOX 2000 SACRAMENTO, CA 95812-2000

SUPPLEMENTAL STATEMENT OF WATER DIVERSION AND USE

P.O. RETURNED

STATEMENT NO: S008282
OWNER OF RECORD: DAVID M BOYER

DAVID M BOYER
P O BOX 1274
BURNEY, CA 96013

SOURCE: HAT CREEK
TRIBUTARY TO: LAKE BRITTON
COUNTY: SHASTA
DIVERSION
WITHIN: NE¼ OF NW¼ SECTION 5, T35N, R4E, MDB&M.

TELEPHONE NUMBER: (916) 335-3142
YEAR OF FIRST USE: 1911
PARCEL NO:

(If any of the above information is inaccurate or missing, please correct. Notify this office if ownership or address changes occur during the coming year.)

COMPLETE AND RETURN THIS FORM BY JULY 1, 1995.

A. Water is used under: Riparian claim _____; Pre 1914 right _____; Other (explain) _____

B. Year of first use (Please provide if missing above) _____.

C. Amount of Use - Enter the amount of water used each month. If monthly and annual use are not known, check the months in which water was used.

Amounts below are: ❑ Gallons ❑ Acre-feet ❑ (other) _____

	JAN.	FEB.	MAR.	APR.	MAY	JUNE	JULY	AUG.	SEPT.	OCT.	NOV.	DEC	TOTAL ANNUAL
1992													
1993													
1994													

D. Purpose of Use - Specify number of acres irrigated, stock watered, persons served, etc.
Irrigation _____acres; Stockwatering _____; Domestic _____
Other (specify) _____

*** CONTINUE ON BACK PAGE ***

***** PLEASE COMPLETE, SUBMIT THE ORIGINAL AND MAKE A COPY FOR YOUR RECORDS *****

E. Changes in Method of Diversion - Describe any changes in your project since your previous statement was filed. (New pump, enlarged diversion dam, location of diversion, etc.)

_____

_____

_____

F. If part of the water listed in Part C consists of reclaimed or polluted water, please indicate the annual amounts of reclaimed or polluted water in the space below.

_____

_____

I declare under penalty of perjury that the information in this report is true to the best of my knowledge and belief.

DATED: ____ _____, 19____, at _____, California

SIGNATURE: _____

PRINTED NAME: _____ _____ _____
(FIRST NAME) (M. NAME) (LAST NAME)

COMPANY NAME: _____

GENERAL INFORMATION PERTAINING TO WATER RIGHTS IN CALIFORNIA

There are two principal types of surface water rights in California. They are riparian and appropriative rights.

A riparian right enables an owner of land bordering a natural lake or stream to take and use water on his riparian land. Riparian land must be in the same watershed as the water source and must never have been severed from the sources of supply by an intervening parcel without reservation of the riparian right to the severed parcel. Generally, a riparian water user must share the water supply with other riparian users. Riparian rights may be used to divert the natural flow of a stream but may not be used to store water for later use or to divert water which originates in a different watershed, or return flows from use of groundwater.

An appropriate right is required for use of water on nonriparian land and for storage of water. Generally, appropriative rights may be exercised only when there is a surplus not needed by riparian water users. Since 1914 new appropriators have been required to obtain a permit and license from the State.

Statements of Water Diversion and Use must be filed by riparian and pre-1914 appropriative water users. The filing of a statement (1) provides a record of water use, (2) enables the State to notify such users if someone proposes a new appropriation upstream from their diversion, and (3) assists the State to determine if additional water is available for future appropriators.

The above discussion is provided for general information. For more specific information concerning water rights, please contact an attorney or write to this office. We have several pamphlets available. They include:

"Statements of Water Diversion and Use"
"Information Pertaining to Water Rights in California"
"Water Rights for Stockponds Constructed Prior to 1969"
"Appropriation of Water in California"