State of California, State Water Resources Control Board
Division of Water Rights
P.O. Box 2000, Sacramento, CA 95812-2000
Info: (916) 341-5300, FAX: (916) 341-5400 Web: http://waterrights.ca.gov

S010836

2005, 2006, 2007

SUPPLEMENTAL STATEMENT OF WATER DIVERSION AND USE FORM

Owner(s) of Record:
PAUL H DAVIS; PATRICIA M DAVIS

Notifying the Division of Water Rights of ownership or address changes is the responsibility of the claimant

Please Complete and Return This Form by JULY 1, 2008

2008 JUN 13 PM 1:26
DIV OF WATER RIGHTS SACRAMENTO
STATE WATER RESOURCES CONTROL BOARD

Primary Contact:
PAUL H DAVIS
PO BOX 151
MIDDLETOWN, CA 95461

Phone No. 707-987-2445
Fax No.
E-mail Address:

Agent:
Address:

Phone No.
Fax No.
E-mail Address:

Source Name: GUNNING CREEK
Tributary To:
County: Lake
Diversion within: SE 1/4 of SW 1/4 Section 23, T 11 N, R 8 W, MDB&M

Year of First Use: 1982
Name of Diversion works:
Assessor Parcel Number of the Diversion site:

A. **Water is Used Under:** Riparian claim ___ Pre-1914 claim ____ Court Decree No.: _____ Other (explain): APPROPRIATIVE

B. **Year of First Use:** (Please provide if missing in the Division of Rights database (ewrims)) _____

C. **Rate of Diversion:** The rate of diversion of water for each month used and entered in the table below is shown in units of:
Gallons per minute (gpm) _____ Gallons per day (gpd) _____ Cubic feet per second (cfs) _____

Year	Jan	Feb	Mar	Apr	May	June	July	Aug	Sept	Oct	Nov	Dec	Average Rate
2005	X	X	X	X	X	X	X	X	X	X	X	X	
2006	X	X	X	X	X	X	X	X	X	X	X	X	
2007	X	X	X	X	X	X	X	X	X	X	X	X	

NOT KNOWN - IRRIGATION USE ONLY

D. **Quantity of Water Used:** The quantity of water used each month and entered in the table below is shown in units of:
Gallons _____ Million Gallons (MG) _____ Acre-feet (AF) _____

Year	Jan	Feb	Mar	Apr	May	June	July	Aug	Sept	Oct	Nov	Dec	Total Annual
2005													
2006													
2007													

E. **Purpose of Use** – Specify number of acres irrigated, stock watered, persons served, etc.

Irrigation 14 acres; Stockwatering NONE AT PRESENT Domestic _____;
Other (specify) DOMESTIC USE - POTABLE DOMESTIC SYSTEM PROVIDED BY CONPIVE CORP.

Parcel Number(s) of Place of Use: _____

F. **Changes in Method of Diversion** – Describe any changes in your project since your previous statement was filed.
(New pump, enlarged diversion dam, location of diversion, etc.)
NONE - SEE REPORT SUBMITTED 6-15-94

G. Please answer only those questions below which are applicable to your project.

1. Conservation of water

a. Are you now employing water conservation efforts? YES ___ NO ___
Describe any water conservation efforts you have initiated: _____

b. If you are claiming credit for water conservation under section 1011 of the Water Code for your claimed pre-1914 appropriative right, please show the amount of water conserved:

Reduction in Diversions:
Year ____ _____ (AF/MG) Year ____ _____ (AF/MG) Year ____ _____ (AF/MG)

Reduction in consumptive use:
Year ____ _____ (AF/MG) Year ____ _____ (AF/MG) Year ____ _____ (AF/MG)

I have data to support the above surface water use reductions due to conservation efforts. YES _____ NO _____

2. Water quality and wastewater reclamation

   a. Are you now or have you been using reclaimed water from a wastewater treatment facility, desalination facility or water polluted by waste to a degree which unreasonably affects such water for other beneficial uses? YES ____ NO ____.

   b. If you are claiming credit due to the substitution of reclaimed water, desalinated water or polluted water in lieu of a claimed pre-1914 appropriative right under section 1010 of the Water Code, please show amounts of reduced diversions and amounts of substitute water supply used:

   Amount of reduced diversion:
   Year ____ _____ (AF/MG) Year ____ _____ (AF/MG) Year ____ _____ (AF/MG)

   State the type of substitute water supply: _____

   Amount of substitute water supply used:
   Year ____ _____ (AF/MG) Year ____ _____ (AF/MG) Year ____ _____ (AF/MG)
   I have data to support the above surface water use reductions due to the use of a substitute water supply. YES _____ NO _____.

3. Conjunctive use of surface water and groundwater

   a. Are you now using groundwater in lieu of surface water? YES _____ NO _____.

   b. If you are claiming credit due to the substitution of groundwater for a claimed pre-1914 appropriative right under section 1011.5 of the Water Code, please show the amounts of groundwater used:
   Year ____ _____ (AF/MG) Year ____ _____ (AF/MG) Year ____ _____ (AF/MG)
   I have data to support the above surface water use reductions due to the use of groundwater. YES _____ NO _____.

I understand that it may be necessary to document the water savings claimed in "F" above if credit under Water Code sections 1010 and 1011 is sought in the future.

I declare that the information in this report is true to the best of my knowledge and belief.

DATE: Aug 8, 2008 at MIDDLETOWN, California

SIGNATURE: Paul H Davis Patricia M. Davis

PRINTED NAME: PAUL H. DAVIS PATRICIA M. DAVIS
(first name) (middle initial) (last name)

COMPANY NAME: _____

If there is insufficient space for your answers, please use the space provided below or add an attachment sheet.

ITEM	CONTINUATION

GENERAL INFORMATION PERTAINING TO WATER RIGHTS IN CALIFORNIA

There are two principal types of surface water rights in California. They are riparian and appropriative rights.

A riparian right enables an owner of land bordering a natural lake or stream to take and use water on his riparian land. Riparian land must be in the same watershed as the water source and must never have been severed from the sources of supply by an intervening parcel without reservation of the riparian right to the severed parcel. Generally, a riparian water user must share the water supply with other riparian users. Riparian rights may be used to divert the natural flow of a stream but may not be used to store water for later use or to divert water which originates in a different watershed, water previously stored by others, return flows from use of groundwater, or other "foreign" water to the natural stream system.

An appropriative right is required for use of water on non-riparian land and for storage of water. Generally, appropriative rights may be exercised only when there is a surplus not needed by riparian water users. After the formation of the California Water Commission back on December 19, 1914, new appropriators have been required to obtain a permit and license from the State. Appropriative rights can be granted to waters "foreign" to the natural stream system.

Statements of Water Diversion and Use must be filed by riparian and pre-1914 appropriative water users as set forth in Water Code section 5100 with specific exceptions. The filing of a statement (1) provides a record of water use, (2) enables the State to notify such users if someone proposes a new appropriation upstream from their diversions, and (3) assists the State to determine if additional water is available for future appropriators.

The above discussion is provided for general information. For more specific information concerning water rights, please contact an attorney or write to this office. We have several pamphlets available. They include: (1) Statements of Water Diversion and Use, (2) Information Pertaining to Water Rights in California, and (3) Appropriation of Water in California.

State of California, State Water Resources Control Board
Division of Water Rights
P.O. Box 2000, Sacramento, CA 95812-2000
Info: (916) 341-5300, FAX: (916) 341-5400 Web: http://waterrights.ca.gov

S010836%S%2004

2002, 2003, 2004

2005 MAY -9 P.12:33

SUPPLEMENTAL STATEMENT OF WATER DIVERSION AND USE

If the information below is inaccurate, please line it out in red and provide current information.
Notify this office if ownership or address changes occur during the coming year.

Please Complete and Return This Form by JULY 1, 2005.

***If the mail recipient's name, address or phone No. is wrong or missing, please correct.**

Owner of Record: PATRICIA M DAVIS; PAUL H DAVIS;

PRIMARY CONTACT OR AGENT FOR MAIL & REPORTING:

PAUL H DAVIS
PO BOX 151
MIDDLETOWN, CA 95461

STATEMENT NO.: S010836
CONTACT PHONE NO.: (707)987-2445

Source Name: GUNNING CREEK
Tributary To: ANDERSON CREEK
County: Lake
Diversion Within: SE1/4 of SW1/4 Section 23, T11N, R08W, MB&M

Year of First Use: 1982
Parcel Number:

A. **Water is Used Under:** Riparian claim _____ Pre-1914 right _____ Other (explain): APPROVATIVE

B. **Year of First Use:** (Please provide if missing above) _____

C. **Amount of Use:** Enter the amount (or the approximate amount) of water used each month, using the table below.

Amounts below are in: Gallons _____ Million Gallons (MG) _____ Acre-feet (AF) _____ Other _____

Year	Jan	Feb	Mar	Apr	May	June	July	Aug	Sept	Oct	Nov	Dec	Total Annual
2002	X	X	X	X	X	X	X	X	X	X	X	X	
2003	X	X	X	X	X	X	X	X	X	X	X	X	
2004	X	X	X	X	X	X	X	X	X	X	X	X	

NOT KNOWN - IRRIGATION USE ONLY

D. **Purpose of Use** – Specify number of acres irrigated, stock watered, persons served, etc.

Irrigation 14 acres; Stockwatering NONE AT PRESENT; Domestic _____;

Other (specify) DOMESTIC USE - POTABLE DOMESTIC SYSTEM PROVIDED BY CALPINE CORPORATION.

E. **Changes in Method of Diversion** – Describe any changes in your project since your previous statement was filed. (New pump, enlarged diversion dam, location of diversion, etc.)

NONE - SEE REPORT SUBMITTED 6-15-94

F. Please answer only those questions below which are applicable to your project.

1. Conservation of water
   a. Are you now employing water conservation efforts? YES ___ NO ___
   Describe any water conservation efforts you have initiated: _____

   b. If you are claiming credit for water conservation under section 1011 of the Water Code for your claimed pre-1914 appropriative right, please show the amount of water conserved:

   Reduction in Diversions:

   Year ____ _____ (AF/MG) Year ____ _____ (AF/MG) Year ____ _____ (AF/MG)

   Reduction in consumptive use:

   Year ____ _____ (AF/MG) Year ____ _____ (AF/MG) Year ____ _____ (AF/MG)

   I have data to support the above surface water use reductions due to conservation efforts. YES ____ NO _____

SW
5/11/05

2. Water quality and wastewater reclamation

a. Are you now or have you been using reclaimed water from a wastewater treatment facility, desalination facility or water polluted by waste to a degree which unreasonably affects such water for other beneficial uses? YES ____ NO ____.

b. If you are claiming credit due to the substitution of reclaimed water, desalinated water or polluted water in lieu of a claimed pre-1914 appropriative right under section 1010 of the Water Code, please show amounts of reduced diversions and amounts of substitute water supply used:

Amount of reduced diversion:
Year ____ _____ (AF/MG) Year ____ _____ (AF/MG) Year ____ _____ (AF/MG)

State the type of substitute water supply: _____

Amount of substitute water supply used:
Year ____ _____ (AF/MG) Year ____ _____ (AF/MG) Year ____ _____ (AF/MG)

I have data to support the above surface water use reductions due to the use of a substitute water supply. YES ____ NO ____.

3. Conjunctive use of surface water and groundwater

a. Are you now using groundwater in lieu of surface water? YES ____ NO ____.

b. If you are claiming credit due to the substitution of groundwater for a claimed pre-1914 appropriative right under section 1011.5 of the Water Code, please show the amounts of groundwater used:

Year ____ _____ (AF/MG) Year ____ _____ (AF/MG) Year ____ _____ (AF/MG)

I have data to support the above surface water use reductions due to the use of groundwater. YES ____ NO ____.

I understand that it may be necessary to document the water savings claimed in "F" above if credit under Water Code sections 1010 and 1011 is sought in the future.

I declare that the information in this report is true to the best of my knowledge and belief.

DATE: 4-8, 2005 at MIDDLETOWN, CA., California

SIGNATURE: [signature] [signature]

PRINTED NAME: PAUL A. DAVIS PATRICIA M. DAVIS
(first name) (middle initial) (last name)

COMPANY NAME: _____

If there is insufficient space for your answers, please use the space provided below.

ITEM	CONTINUATION

GENERAL INFORMATION PERTAINING TO WATER RIGHTS IN CALIFORNIA

There are two principal types of surface water rights in California. They are riparian and appropriative rights.

A riparian right enables an owner of land bordering a natural lake or stream to take and use water on his riparian land. Riparian land must be in the same watershed as the water source and must never have been severed from the sources of supply by an intervening parcel without reservation of the riparian right to the severed parcel. Generally, a riparian water user must share the water supply with other riparian users. Riparian rights may be used to divert the natural flow of a stream but may not be used to store water for later use or to divert water which originates in a different watershed, water previously stored by others, return flows from use of groundwater, or other "foreign" water to the natural stream system.

An appropriative right is required for use of water on non-riparian land and for storage of water. Generally, appropriative rights may be exercised only when there is a surplus not needed by riparian water users. Since 1914, new appropriators have been required to obtain a permit and license from the State. Appropriative rights can be granted to waters "foreign" to the natural stream system.

Statements of Water Diversion and Use must be filed by riparian and pre-1914 appropriative water users as set forth in Water Code section 5100 with specific exceptions. The filing of a statement (1) provides a record of water use, (2) enables the State to notify such users if someone proposes a new appropriation upstream from their diversions, and (3) assists the State to determine if additional water is available for future appropriators.

The above discussion is provided for general information. For more specific information concerning water rights, please contact an attorney or write to this office. We have several pamphlets available. They include: (1) Statements of Water Diversion and Use, (2) Information Pertaining to Water Rights in California, and (3) Appropriation of Water in California.

State of California, State Water Resources Control B
Division of Water Rights, P.O. Box 2000, Sacramento
Info: (916) 341-5300, FAX: (916) 341-5400, Web: http://www

S010836%S%2001

1999, 2000, 2001

SUPPLEMENTAL STATEMENT OF WATER DIVER

If the information below is inaccurate, please line it out in red and provide
Notify this office if ownership or address changes occur during the

Please Complete and Return This Form by July 1, 2002.
***If the mail recipient's name, address or phone No. is wrong or missing, please correct.**

Owner of Record: PAUL H DAVIS

PRIMARY CONTACT OR AGENT FOR MAIL & REPORTING:
PAUL H DAVIS
PO BOX 151
MIDDLETOWN, CA 95461

STATEMENT NO.: S010836
CONTACT PHONE NO.: (707)987-2865

FOR ONLINE REPORTING AT
www.waterrights.ca.gov

USER NAME: S010836
PASSWORD: C16892

2002 JUN 10 PM 1:38

Source Name: GUNNING CREEK
Tributary To: ANDERSON CREEK
County: Lake
Diversion Within: SE1/4 of SW1/4 Section 23, T11N, R08W, MB&M

Year of First Use: 1982
Parcel Number:

APPROVATIVE

A. Water is used under: Riparian claim _____ Pre 1914 righ

B. Year of first use (Please provide if missing above) _____

C. Amount of Use – Enter the amount (or the approximate amount) of water us

Amounts below are: Gallons _____ Ac

Year	Jan	Feb	Mar	Apr	May	June	July	Aug	Sept	Oct	Nov	Dec	Total Annual
1999	X	X	X	X	X	X	X	X	X	X	X	X	
2000	X	X	X	X	X	X	X	X	X	X	X	X	
2001	X	X	X	X	X	X	X	X	X	X	X	X	

D. Purpose of Use - Specify number of acres irrigated, stock watered, perso

Irrigation 14 acres; Stockwatering NONE AT PRESENT TIME

Other (specify) DOMESTIC USE - POTABLE DOMESTIC SYSTEM PROVIDED BY CAL PINE GEOTHERMAL CORP.

E. Changes in Method of Diversion – Describe any changes in your project sin ...nlarged diversion dam, location of diversion, etc.)

NONE - SEE REPORT SUBMITTED 6-15-94

F. Please answer only those questions below which are applicable to your p

1. Conservation of water
   a. Are you now employing water conservation efforts? YES
   Describe any water conservation efforts you have initiated.__

   b. If credit toward beneficial use of water under claimed pre 191 ...ation effort is claimed under section 1011 of the Water Code, please show th

   Reductions in Diversions:

   yr____ _____ (af/mg) yr____ _____ ...mg)

   Reductions in consumptive use:

   yr____ _____ (af/mg) yr____ _____ __ (af/mg)

   I have data to support the above surface water use reduction

ST-SUPPL (2-02

2. Water quality and wastewater reclamation

   a. Are you now or have you been using reclaimed water from a wastewater treatment facility, desalination facility or water polluted by waste to a degree which unreasonably affects such water for other beneficial uses? YES _____ NO _____.

   b. If credit toward use under a claimed pre 1914 appropriative water right through substitution of reclaimed water, desalinated water or polluted water in lieu of appropriated water is claimed under section 1010 of the Water Code, please show amounts of reduced diversions and amounts of reclaimed water used:

   yr_____ _____ (af/mg) yr_____ _____ (af/mg) yr_____ _____ (af/mg)
   I have data to support the above surface water use reductions due to wastewater reclamation. YES ___ NO ___

3. Conjunctive use of surface water and groundwater

   a. Are you now using groundwater in lieu of surface water? YES _____ NO _____.

   b. If credit toward use under a claimed pre 1914 appropriative right through substitution of groundwater in lieu of appropriated water is claimed under section 1011.5 of the Water Code, please show the amounts of groundwater used:

   yr_____ _____ (af/mg) yr_____ _____ (af/mg) yr_____ _____ (af/mg)
   I have data to support the above surface water use reductions due to conjunctive use efforts. YES ___ NO ___

I understand that it may be necessary to document the water savings claimed in "F." above if credit under Water Code sections 1010 and 1011 is sought in the future.

I declare that the information in this report is true to the best of my knowledge and belief.

DATE: 6/4, 2002 at MIDDLETOWN, CA, California

SIGNATURE: Paul H Davis

PRINTED NAME: PAUL H DAVIS
(first name) (middle init.) (last name)

COMPANY NAME: _____

If there is insufficient space for your answers, please use the space provided below.

ITEM CONTINUATION

_____ _____

_____ _____

_____ _____

_____ _____

_____ _____

GENERAL INFORMATION PERTAINING TO WATER RIGHTS IN CALIFORNIA

There are two principal types of surface water rights in California. They are riparian and appropriative rights.

A riparian right enables an owner of land bordering a natural lake or stream to take and use water on his riparian land. Riparian land must be in the same watershed as the water source and must never have been severed from the sources of supply by an intervening parcel without reservation of the riparian right to the severed parcel. Generally, a riparian water user must share the water supply with other riparian users. Riparian rights may be used to divert the natural flow of a stream but may not be used to store water for later use or divert water which originates in a different watershed, water previously stored by others, return flows from use of groundwater, or other "foreign" water to the natural stream system.

An appropriative right is required for use of water on nonriparian land and for storage of water. Generally, appropriative rights may be exercised only when there is a surplus not needed by riparian water users. Since 1914, new appropriators have been required to obtain a permit and license from the State. Appropriate rights can be granted to waters "foreign" to the natural stream system.

Statements of Water Diversion and Use must be filed by riparian and pre 1914 appropriative water users as set forth in Water Code section 5100 with specific exceptions. The filing of a statement (1) provides a record of water use, (2) enables the State to notify such users if someone proposes a new appropriation upstream from their diversions, and (3) assists the State to determine if additional water is available for future appropriators.

The above discussion is provided for general information. For more specific information concerning water rights, please contact an attorney or write to this office. We have several pamphlets available. They include: (1) Statements of Water Diversion and Use, (2) Information Pertaining to Water Rights in California, and (3) Appropriation of Water in California.

"The energy challenge facing California is real. Every California needs to take immediate action to reduce energy consumption. For a list of simple ways you can reduce demand and cut your energy costs, see our Web-site at http://www.swrcb.ca.gov"

STATE WATER RESOURCES CONTROL BOARD
DIVISION OF WATER RIGHTS
P.O. BOX 2000, SACRAMENTO, CA 95812-2000
(916) 657-2170

SUPPLEMENTAL STATEMENT OF WATER DIVERSION AND USE

If the information below is inaccurate, please line it out in red and provide current information.
Notify this office if ownership or address changes occur during the coming year.

PLEASE COMPLETE AND RETURN THIS FORM BY JULY 1, 1999

OWNER OF RECORD: PATRICIA M DAVIS, PAUL H DAVIS

PAUL H DAVIS
PO BOX ~~549~~ 151
MIDDLETOWN, CA 95461

STATEMENT NO: S010836

STATE WATER RESOURCES CONTROL BOARD
99 JUN -2 PM 12:16
DIV. OF WATER RIGHTS SACRAMENTO

SOURCE: GUNNING CREEK
TRIBUTARY TO: ANDERSON CREEK
COUNTY: LAKE
DIVERSION
WITHIN: SE¼ OF SW¼ SECTION 23, T11N, R8W, MB&M.

TELEPHONE NUMBER: (707) 987-2865
YEAR OF FIRST USE: 1982
PARCEL NO:

A. Water is used under: Riparian claim _____ Pre 1914 right _____ Other (explain): APPROPRIATIVE

B. Year of first use (Please provide if missing above) _____

C. Amount of Use – Enter the amount of water used each month. If monthly and annual use are not known, check the months in which water was used.

Amounts below are: Gallons_____ Acre-feet _____ Other _____

Year	Jan	Feb	Mar	Apr	May	June	July	Aug	Sept	Oct	Nov	Dec	Total Annual
1996	X	X	X	X	X	X	X	X	X	X	X	X	
1997	X	X	X	X	X	X	X	X	X	X	X	X	
1998	X	X	X	X	X	X	X	X	X	X	X	X	

NOT KNOWN
IRRIGATION USE ONLY

D. Purpose of Use - Specify number of acres irrigated, stock watered, persons served, etc.

Irrigation 14 acres; Stockwatering NONE AT PRESENT Domestic USE – SEE ATTACHED STATEMENT WATER USE

Other (specify) ONE HOUSE ALSO SERVED BY A SAFE POTABLE DOMESTIC WATER SYSTEM PROVIDED BY CAL-PINE CORPORATION (GEOTHERMAL CO.)

E. Changes in Method of Diversion – Describe any changes in your project since your previous statement was filed. (New pump, enlarged diversion dam, location of diversion, etc.) DOMESTIC WATER SYSTEM SUPPLIED BY SANTA ROSA GEOTHERMAL CO. FOR COMPLIANCE WITH CONDITION OF LAND USE PERMIT # 87-41 WEST POOL PLANT POWER PLANT PROJECT.

F. Please answer only those questions below which are applicable to your project.

1. Conservation of water
   a. Describe any water conservation efforts you may have started: _____
   b. _____
   c. If credit toward beneficial use of water under claimed pre 1914 appropriative water right for water not used due to a conservation effort is claimed under section 1011 of the Water Code, please show the amounts of water conserved:

   19____ _____ (af/mg) 19____ _____ (af/mg) 19____ _____ (af/mg)

2. Water quality and wastewater reclamation
   a. Are you now or have you been using reclaimed water from a wastewater treatment facility, desalination facility or water polluted by waste to a degree which unreasonably affects such water for other beneficial uses? YES _____ NO _____.

STATE WATER RESOURCES CONTROL BOARD
DIVISION OF WATER RIGHTS
P.O. BOX 2000, SACRAMENTO, CA 95812-2000
(916) 657-2170

b. If credit toward use under a claimed pre 1914 appropriative water right through substitution of reclaimed water, desalinated water or polluted water in lieu of appropriated water is claimed under section 1010 of the Water Code, please show amounts of reduced diversions and amounts of reclaimed water used:

19____ _____ (af/mg) 19____ _____ (af/mg) 19____ _____ (af/mg)

3. Conjunctive use of surface water and groundwater

a. Are you now using groundwater in lieu of surface water? YES ____ NO ____.

b. If credit toward use under a claimed pre 1914 appropriative right through substitution of groundwater in lieu of appropriated water is claimed under section 1011.5 of the Water Code, please show the amounts of groundwater used:

19____ _____ (af/mg) 19____ _____ (af/mg) 19____ _____ (af/mg)

I declare that the information in this report is true to the best of my knowledge and belief.

DATE: 5-28, 19 99 at MIDDLETOWN, California

SIGNATURE: [signature]

PRINTED NAME: PAUL (first name) H (middle init.) DAVIS (last name)

COMPANY NAME: _____

If there is insufficient space for your answers, please use the space provided below.

ITEM	CONTINUATION

GENERAL INFORMATION PERTAINING TO WATER RIGHTS IN CALIFORNIA

There are two principal types of surface water rights in California. They are riparian and appropriative rights.

A riparian right enables an owner of land bordering a natural lake or stream to take and use water on his riparian land. Riparian land must be in the same watershed as the water source and must never have been severed from the sources of supply by an intervening parcel without reservation of the riparian right to the severed parcel. Generally, a riparian water user must share the water supply with other riparian users Riparian rights may be used to divert the natural flow of a stream but may not be used to store water for later use or divert water which originates in a different watershed, or return flows from use of groundwater.

An appropriative right is required for use of water on nonriparian land and for storage of water. Generally, appropriative rights may be exercised only when there is a surplus not needed by riparian water users. Since 1914, new appropriators have been required to obtain a permit and license from the State.

Statements of Water Diversion and Use must be filed by riparian and per 1914 appropriative water users. The filing of a statement (1) provides a record of water use, (2) enables the State to notify such users if someone proposes a new appropriation upstream from their diversions, and (3) assists the State to determine if additional water is available for future appropriators.

The above discussion is provided for general information. For more specific information concerning water rights, please contact an attorney or write to this office. We have several pamphlets available. They include: (1) Statements of Water Diversion and Use, (2) Information Pertaining to Water Rights in California, and (3) Appropriation of Water in California.

WEST FORD FLAT WATER CORP.
P.O. BOX 1075
MIDDLETOWN, CA. 95461

WATER USE

1996	1997	1998
System	System	System
3,067,195	3,133,915	3,017,340
Per Connection (11 Ea)		
278,836 Annual	284,490	274,304
23,236 Monthly	23,741	22,858
Owners Usage		
2,091,103	2,018,437	2,510,094
190,100 Annual	183,494	228,190
15,841 Monthly	15,291	19,015

PAUL DAVIS
P.O. BOX 151
MIDDLETOWN, CA. 95461

STATE WATER RESOURCES
CONTROL BOARD
99 JUN -2 PM 12: 14
DIV. OF WATER RIGHTS
SACRAMENTO

S-010836

STATE WATER RESOURCES CONTROL BOARD, DIVISION OF WATER RIGHTS
P.O. BOX 2000 SACRAMENTO, CA 95812-2000
(916) 657-2170

STATE WATER RIGHTS SACRAMENTO 96 JUN 26 PM 3:26

SUPPLEMENTAL STATEMENT OF WATER DIVERSION AND USE

If the information below is inaccurate, please line it out in red and provide current information.
Notify this office if ownership or address changes occur during the coming year.

PLEASE COMPLETE AND RETURN THIS FORM BY JULY 1, 1996.

OWNER OF RECORD: PATRICIA M DAVIS, PAUL H DAVIS

PAUL H DAVIS
P O BOX 649
MIDDLETOWN, CA 95461

STATEMENT NO: S010836

SOURCE: GUNNING CREEK
TRIBUTARY TO: ANDERSON CREEK
COUNTY: LAKE
DIVERSION WITHIN: SE¼ OF SW¼ SECTION 23, T11N, R8W, MB&M.

TELEPHONE NUMBER: (707) 987-2865
YEAR OF FIRST USE: 1982
PARCEL NO:

A. Water is used under: Riparian claim _____; Pre 1914 right _____; Other (explain) APPROPRIATIVE

B. Year of first use (Please provide if missing above) _____.

C. Amount of Use - Enter the amount of water used each month. If monthly and annual use are not known, check the months in which water was used.

Amounts below are: ❑ Gallons ❑ Acre-feet ❑ (other) _____

YEAR	JAN.	FEB.	MAR.	APR.	MAY	JUNE	JULY	AUG.	SEPT	OCT.	NOV.	DEC	TOTAL ANNUAL
1993	X	X	X	X	X	X	X	X	X	X	X	X	
1994	X	X	X	X	X	X	X	X	X	X	X	X	
1995	X	X	X	X	X	X	X	X	X	X	X	X	

HOT TUBS CHARGE ONLY

D. Purpose of Use - Specify number of acres irrigated, stock watered, persons served, etc.
Irrigation 14 acres; Stockwatering NONE AT PRESENT; Domestic USE (SEE ATTACHMENTS)
Other (specify) ONE HOUSE NOW SERVED BY A SAFE POTABLE WATER SYSTEM PROVIDED BY CAL-PINE GEOTHERMAL CO.

E. Changes in Method of Diversion - Describe any changes in your project since your previous statement was filed. (New pump, enlarged diversion dam, location of diversion, etc.)
NONE - SEE REPORT SUBMITTED 6-15-95

F. If part of the water listed in Part C consists of reclaimed or polluted water, please indicate the annual amounts of reclaimed or polluted water in the space below.

I declare under penalty of perjury that the information in this report is true to the best of my knowledge and belief.

DATED: 6-19, 1996, at MIDDLETOWN, California

SIGNATURE: Paul H Davis Patricia M Davis

PRINTED NAME: PAUL H. DAVIS (FIRST NAME) PATRICIA M. DAVIS (M. NAME) (LAST NAME)

COMPANY NAME: _____

See back of page for General Information. If there is insufficient space for your answers, please number them in the space provided on the back of this form.

WR40-1 (4/96)

ITEM	CONTINUATION

GENERAL INFORMATION PERTAINING TO WATER RIGHTS IN CALIFORNIA

There are two principal types of surface water rights in California, riparian and appropriative rights.

A riparian right enables an owner of land bordering a natural lake or stream to take and use water on their riparian land. Riparian land must be in the same watershed as the water source and must never have been severed from the sources of supply by an intervening parcel without reservation of the riparian right to the severed parcel. Generally, a riparian water user must share the water supply with other riparian users. Riparian rights may be used to divert the natural flow of a stream but may not be used to store water for later use or to divert water which originates in a different watershed, or return flows from use of groundwater.

An appropriative right is required for use of water on nonriparian land and for storage of water. Generally, appropriative rights may be exercised only when there is a surplus not needed by riparian water users. Since 1914 new appropriators have been required to obtain a permit and license from the State.

Statements of Water Diversion and Use must be filed by riparian and pre-1914 appropriative water users. The filing of a statement (1) provides a record of water use, (2) enables the State to notify such users if someone proposes a new appropriation upstream from their diversion, and (3) assists the State to determine if additional water is available for future appropriators.

The above discussion is provided for general information. For more specific information concerning water rights, please contact an attorney or write to this office. We have several pamphlets available, including the following:

"Statements of Water Diversion and Use"
"Information Pertaining to Water Rights in California"
"Water Rights for Stockponds Constructed Prior to 1969"
"Appropriation of Water in California"

A NEW DOMESTIC WATER SYSTEM WAS PROVIDED FOR EACH DOWN STREAM USER (JULY 1990). SOURCE OF SUPPLY, ANDERSON SPRINGS COMMUNITY SERVICE DISTRICT SPRING BOX. (FOR POINT OF DIVERSION, SEE ATTACHMENT.

NOTE: DOMESTIC WATER SYSTEM INSTALLED BY SANTA ROSA GEOTHERMAL CO. (NOW, CAL-PINE GEOTHERMAL CO.) FOR COMPLIANCE WITH CONDITION OF LAND USE PERMIT 87-41 WEST FORD FLAT POWER PLANT PROJECT, TO PROVIDE DOWN STREAM USERS (10 OWNERS) WITH A SAFE POTABLE WATER SUPPLY SYSTEM.

STATE WATER RESOURCES CONTROL BOARD
96 JUN 24 PM 3:26
DIV. OF WATER RIGHTS
SACRAMENTO

PAUL H. + PATRICIA M. DAVIS

STATEMENT # S010836

SYSTEM USAGE (GALLONS)

	1993	1994	1995
JAN.	240,928	207,090	166,848
FEB.	264,069	98,446	109,780
MAR.	77,069	67,682	126,271
APR.	45,921	72,447	96,755
MAY	391,828	175,585	196,785
JUN	223,466	72,004	205,850
JULY	102,285	242,096	323,135
AUG	75,051	140,580	196,550
SEPT.	82,235	54,155	218,725
OCT.	70,963	64,175	129,196
NOV.	110,086	89,370	262,045
DEC.	153,535	173,332	176,259
TOTAL	1,837,463	1,456,962	2,206,199
MONTHLY AVG.	153,121	121,414	1,870,165
AVG PER OWNER	15,312	12,141	18,401

STATE WATER RESOURCES CONTROL BOARD
96 JUN 24 PM 3:26
DIV. OF WATER RIGHTS SACRAMENTO

EXHIBIT C

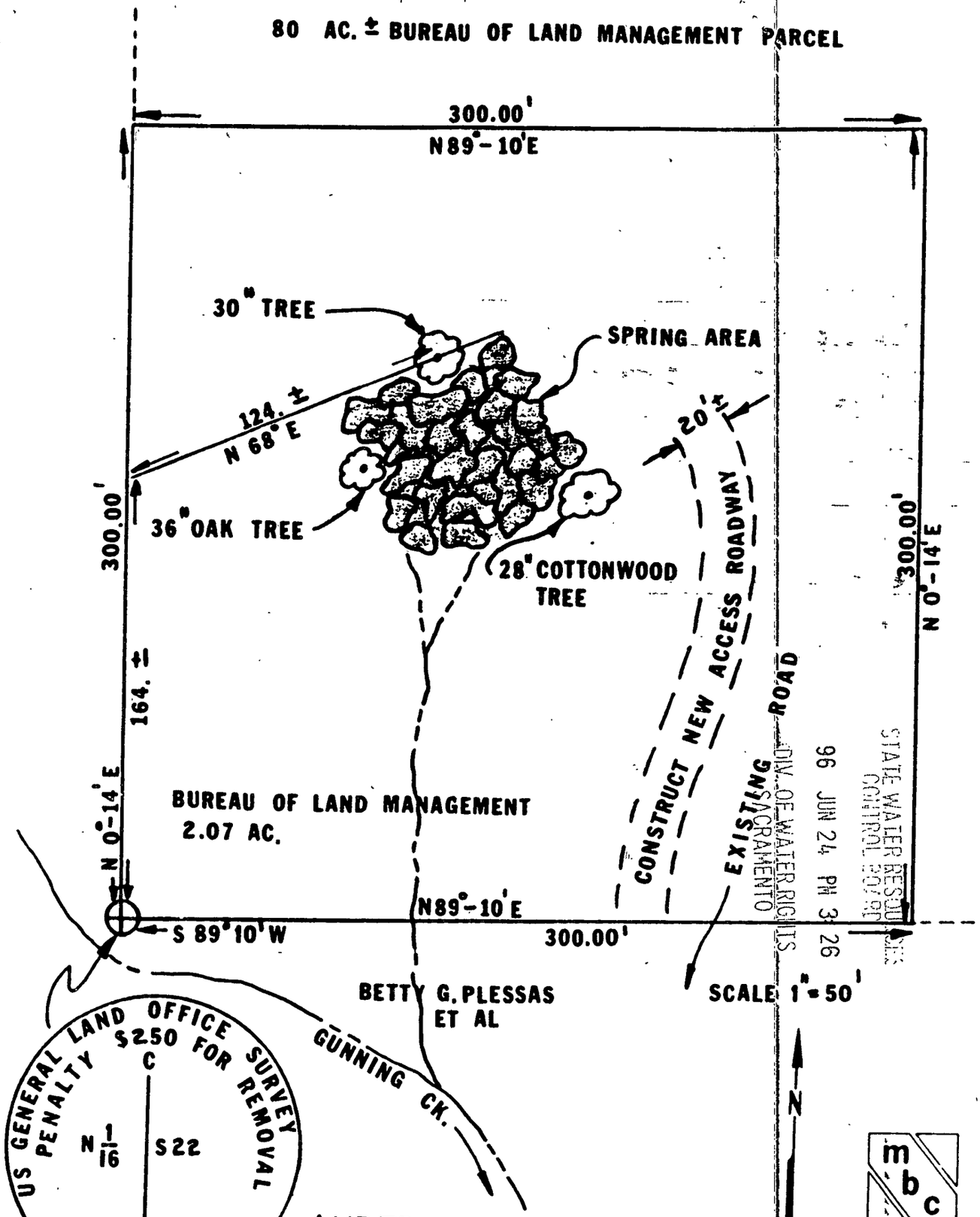

ANDERSON SPRINGS
COMMUNITY SERVICE DISTRICT
RIGHT OF WAY FOR SPRING DEVELOPMENT
FIGURE NO. 1

STATE WATER RESOURCES
CONTROL BOARD

6-19-96

96 JUN 24 PM 3:26

DIV. OF WATER RIGHTS
SACRAMENTO

STATE WATER RESOURCES CONTROL BOARD
DIVISION OF WATER RIGHTS
P.O. BOX 2000
SACRAMENTO, CA. 95812-2000

PERMIT # S010836

DEAR SIR,

WE HAVE USED THIS PERMIT SINCE 1982 AND WOULD LIKE TO CHANGE IT TO A WATER LICENSE.

PLEASE ADVISE AND FORWARD NECESSARY FORMS TO BE COMPLETED TO EFFECT THIS CHANGE.

SINCERELY YOURS,

Paul H. Davis
PAUL H. DAVIS

OWNER'S PARCEL #
013 057 17 01

Patricia M. Davis
PATRICIA M. DAVIS

STATE WATER RESOURCES
CONTROL BOARD
96 JUN 24 PM 3:26
DIV. OF WATER RIGHTS
SACRAMENTO

Sent Appl. pack
6-26-96
WR

S 10 836

***PLEASE COMPLETE, SUBMIT THE ORIGINAL AND MAKE A COPY FOR YOUR RECORDS ***

STATE WATER RESOURCES CONTROL BOARD
DIVISION OF WATER RIGHTS

P.O. BOX 2000 SACRAMENTO, CA 95812-2000

SUPPLEMENTAL STATEMENT OF WATER DIVERSION AND USE

1/2/96

STATE WATER RESOURCES CONTROL BOARD
1995 JUN 16 AM 11:50
DIV. OF WATER RIGHTS
SACRAMENTO

STATEMENT NO: S010836
OWNER OF RECORD: PATRICIA M DAVIS
PAUL H. DAVIS +
PATRICIA M DAVIS
P O BOX 649
MIDDLETOWN, CA 95461

SOURCE: GUNNING CREEK
TRIBUTARY TO: ANDERSON CREEK
COUNTY: LAKE
DIVERSION
WITHIN: SE¼ OF SW¼ SECTION 23, T11N, R8W, MDB&M.

TELEPHONE NUMBER: (707) 987-2865
YEAR OF FIRST USE: 1982
PARCEL NO:

(If any of the above information is inaccurate or missing, please correct. Notify this office if ownership or address changes occur during the coming year.)

COMPLETE AND RETURN THIS FORM BY JULY 1, 1995.

A. Water is used under: Riparian claim _____; Pre 1914 right _____; Other (explain) APPROPRIATIVE

B. Year of first use (Please provide if missing above) _____.

C. Amount of Use - Enter the amount of water used each month. If monthly and annual use are not known, check the months in which water was used.

Amounts below are: ❑ Gallons ❑ Acre-feet ❑ (other) _____

	JAN.	FEB.	MAR.	APR.	MAY	JUNE	JULY	AUG.	SEPT.	OCT.	NOV.	DEC	TOTAL ANNUAL
1992													
1993													
1994	X	X	X	X	X	X	X	X	X	X	X	X	

NOT KNOWN IRRIGATION USE ONLY

D. Purpose of Use - Specify number of acres irrigated, stock watered, persons served, etc.
Irrigation 14 acres; Stockwatering NONE AT PRESENT; Domestic USE - (SEE ATTACHMENT)
Other (specify) ONE HOUSE NOW SERVED BY A SAFE POTABLE DOMESTIC WATER SYSTEM PROVIDED BY CAL-PINE GEOTHERMAL CO.

*** CONTINUE ON BACK PAGE ***

***** PLEASE COMPLETE; SUBMIT THE ORIGINAL AND MAKE A COPY FOR YOUR RECORDS *****

E. Changes in Method of Diversion - Describe any changes in your project since your previous statement was filed (new pump, enlarged diversion dam, location of diversion, etc.)

NONE - SEE REPORT SUBMITTED 6-15-94

F. If part of the water listed in Part C consists of reclaimed or polluted water, please indicate the annual amounts of reclaimed or polluted water in the space below.

I declare under penalty of perjury that the information in this report is true to the best of my knowledge and belief.

DATED: JUN 19 1995, at MIDDLETOWN, California

SIGNATURE: Paul H. Davis Patricia M. Davis

PRINTED NAME: PAUL H. DAVIS + PATRICIA M. DAVIS
(FIRST NAME) (M. NAME) (LAST NAME)

COMPANY NAME:

GENERAL INFORMATION PERTAINING TO WATER RIGHTS IN CALIFORNIA

There are two principal types of surface water rights in California. They are riparian and appropriative rights.

A riparian right enables an owner of land bordering a natural lake or stream to take and use water on his riparian land. Riparian land must be in the same watershed as the water source and must never have been severed from the sources of supply by an intervening parcel without reservation of the riparian right to the severed parcel. Generally, a riparian water user must share the water supply with other riparian users. Riparian rights may be used to divert the natural flow of a stream but may not be used to store water for later use or to divert water which originates in a different watershed, or return flows from use of groundwater.

An appropriate right is required for use of water on nonriparian land and for storage of water. Generally, appropriative rights may be exercised only when there is a surplus not needed by riparian water users. Since 1914 new appropriators have been required to obtain a permit and license from the State.

Statements of Water Diversion and Use must be filed by riparian and pre-1914 appropriative water users. The filing of a statement (1) provides a record of water use, (2) enables the State to notify such users if someone proposes a new appropriation upstream from their diversion, and (3) assists the State to determine if additional water is available for future appropriators.

The above discussion is provided for general information. For more specific information concerning water rights, please contact an attorney or write to this office. We have several pamphlets available. They include:

"Statements of Water Diversion and Use"
"Information Pertaining to Water Rights in California"
"Water Rights for Stockponds Constructed Prior to 1969"
"Appropriation of Water in California"

STATE WATER RESOURCES CONTROL BOARD
DIVISION OF WATER RIGHTS
P.O. Box 2000
Sacramento, CA 95812-2000

STATEMENT OF WATER DIVERSION AND USE INFORMATION SHEET

STATEMENT NO. S010836

DIVERSION SITE:
OWNER'S NAME PAUL H. PATRICIA M. DAVIS
(FIRST) (MIDDLE) (LAST)

PARCEL NO. 013 057 17 01

PLACE OF USE:
OWNER'S NAME PAUL H. + PATRICIA M. DAVIS
(FIRST) (MIDDLE) (LAST)

1. PARCEL NO. 013 057 17 01
2. PARCEL NO. _____
3. PARCEL NO. _____

PERSON OR FIRM TO RECEIVE ALL CORRESPONDENCE AND SUPPLEMENTAL STATEMENTS:

OWNER/LESSEE/AGENT/OTHER _____

NAME PAUL H. + PATRICIA M. DAVIS
(FIRST) (MIDDLE) (LAST)

MAILING ADDRESS P.O. BOX 649
MIDDLETOWN CA. 95461
(CITY) (STATE) (ZIP)

TELEPHONE NO. (707) 987 - 2865

OTHERS USING ABOVE DIVERSION LOCATION:

1. NAME _____
(FIRST) (MIDDLE) (LAST)

MAILING ADDRESS _____
(CITY) (STATE) (ZIP)

TELEPHONE NO. (_____) _____ - _____

2. NAME _____
(FIRST) (MIDDLE) (LAST)

MAILING ADDRESS _____
(CITY) (STATE) (ZIP)

TELEPHONE NO. (_____) _____ - _____

☐ ADDITIONAL INFORMATION CONTINUED ON BACK OF PAGE OR ATTACHED

PLEASE USE THE OTHER SIDE TO PROVIDE THE ABOVE INFORMATION FOR ADDITIONAL OWNERS OR PLACES OF USE AND CHECK THE ADDITIONAL INFORMATION BOX.

(1/95)

PAUL H. + PATRICIA M. DAVIS
STATEMENT # S010836

SYSTEM USAGE (GALLONS)

1994	JAN.	FEB	MAR	APR	MAY	JUN	JULY	AUG	SEPT.	OCT.	NOV.	DEC	TOTAL
—	207,010	98,446	67,682	72,447	175,595	72,004	242,096	140,580	54,155	64,175	89,370	173,332	1,456,952

MONTHLY AVERAGE: 121,413 GAL., AVERAGE PER OWNER: 12,141 (10 OWNERS)

A NEW DOMESTIC WATER SYSTEM WAS PROVIDED FOR EACH DOWN STREAM USER (JULY 1990). SOURCE OF SUPPLY, ANDERSON SPRINGS COMMUNITY SERVICE DISTRICT SPRING BOX. (FOR POINT OF DIVERSION, SEE ATTACHMENT.

NOTE: DOMESTIC WATER SYSTEM INSTALLED BY SANTA ROSA GEOTHERMAL CO. (NOW, CAL-PINE GEOTHERMAL CO.) FOR COMPLIANCE WITH CONDITION OF LAND USE PERMIT 87-41 WEST FORD FLAT POWER PLANT PROJECT, TO PROVIDE DOWN STREAM USERS (10 OWNERS) WITH A SAFE POTABLE WATER SUPPLY SYSTEM.

PAUL H. + PATRICIA M. DAVIS STATEMENT # SD10836 EXHIBIT C

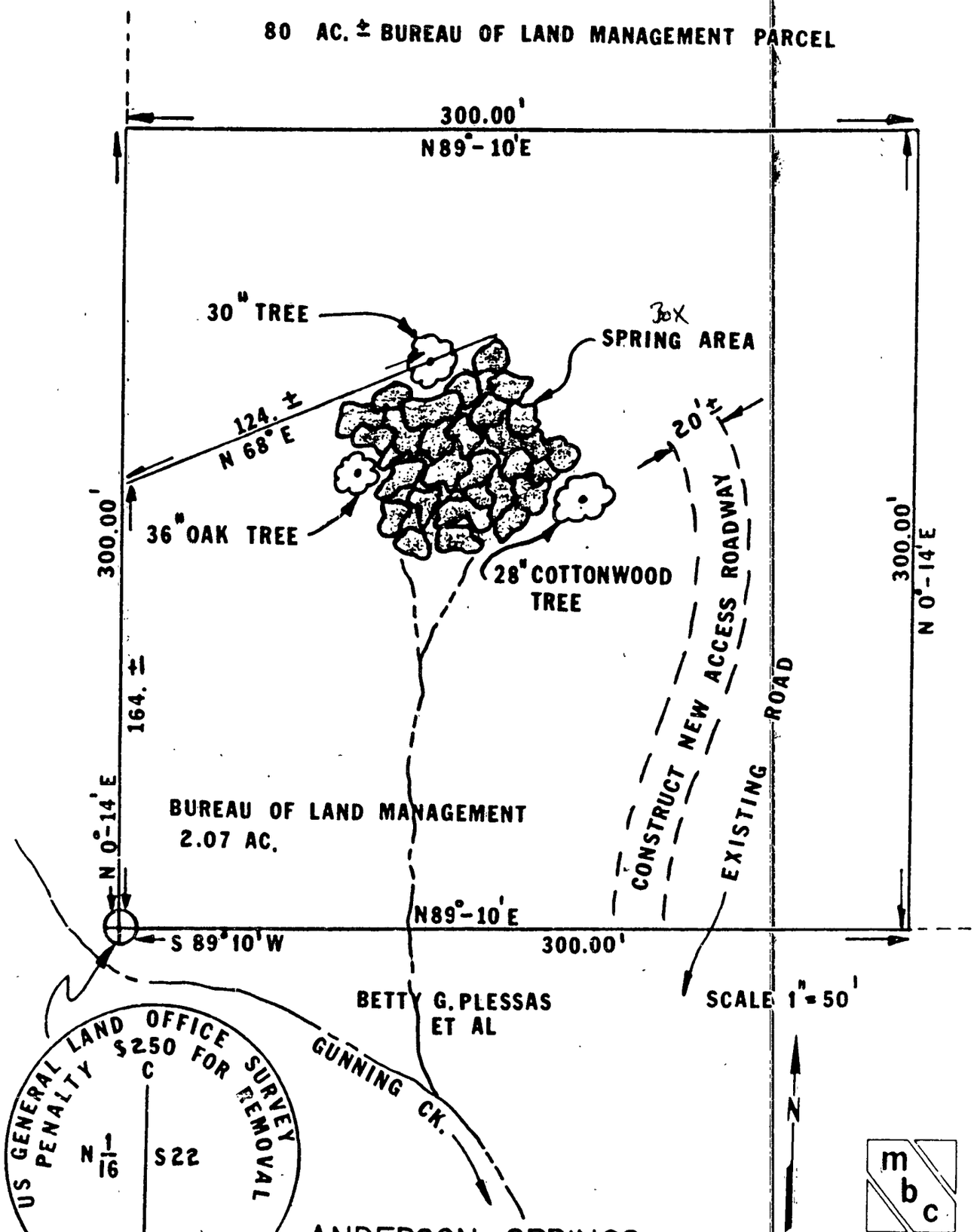

ANDERSON SPRINGS
COMMUNITY SERVICE DISTRICT
RIGHT OF WAY FOR SPRING DEVELOPMENT
FIGURE NO. 1

STATE WATER RESOURCES CONTROL BOARD
DIVISION OF WATER RIGHTS

P.O. BOX 2000 SACRAMENTO, CA 95812-2000
(916) 657-1875

SUPPLEMENTAL STATEMENT OF WATER DIVERSION AND USE

DIVERTER OF RECORD: STATEMENT NO: 010836

PAUL H & PATRICIA M DAVIS
P O BOX 649
MIDDLETOWN, CA 95461

TELEPHONE NUMBER:
(707) 987-2865

IF NAME/ADDRESS/PHONE NO. IS WRONG OR MISSING, PLEASE CORRECT.

SOURCE: GUNNING CREEK

TRIBUTARY TO: ANDERSON CREEK

COUNTY: LAKE YEAR OF FIRST USE: 1982

DIVERSION
WITHIN: SE1/4 OF SW1/4 SECTION 23, T11N, R08W, MDB&M.

STATE WATER RESOURCES CONTROL BOARD
1994 JUL -5 PM 1:0
DIV OF WATER RIGHTS SACRAMENTO

COMPLETE AND RETURN THIS FORM BY JULY 1, 1994.

A. Water is used under: Riparian claim _____; Pre 1914 right _____; Other (explain) APPROPRIATIVE

B. Year of first use (Please provide if missing above) _____.

C. Amount of Use - Enter the amount of water used each month. If monthly and annual use are not known, check the months in which water was used.

Amounts below are: ❑ Gallons ❑ Acre-feet ❑ (other) _____

	JAN.	FEB.	MAR.	APR.	MAY	JUNE	JULY	AUG.	SEPT.	OCT.	NOV.	DEC.	TOTAL ANNUAL
1991	X	X	X	X	X	X	X	X	X	X	X	X	
1992	X	X	X	X	X	X	X	X	X	X	X	X	
1993	X	X	X	X	X	X	X	X	X	X	X	X	

NOT KNOWN
IRRIGATION USE ONLY

D. Purpose of Use - Specify number of acres irrigated, stock watered, persons served, etc.
Irrigation 14 acres; Stockwatering NONE AT PRESENT; Domestic USE — SEE OTHER SIDE
Other (specify) ONE HOUSE NOW SERVED BY A SAFE POTABLE DOMESTIC WATER SYSTEM PROVIDED BY CAL-PINE GEOTHERMAL CO.

E. Changes in Method of Diversion - Describe any changes in your project since your previous statement was filed. (New pump, enlarged diversion dam, location of diversion, etc.)

DOMESTIC WATER SYSTEM SUPPLIED BY SANTA ROSA GEOTHERMAL CO. FOR COMPLIANCE WITH CONDITION OF LAND USE PERMIT # 87-41 WEST FORD FLAT POWER PLANT PROJECT. SEE ATTACHED SHEET

F. If part of the water listed in Part C consists of reclaimed or polluted water, please indicate the annual amounts of reclaimed or polluted water in the space below.

_____

_____

I declare under penalty of perjury that the information in this report is true to the best of my knowledge and belief.

DATED: JUNE 15, 1994, at MIDDLETOWN, CA. 95461 California

Signature: [signature]

WR 40-I (1/94)
FOR0127R2

0443 1993

GENERAL INFORMATION PERTAINING TO WATER RIGHTS IN CALIFORNIA

There are two principal types of surface water rights in California. They are riparian and appropriative rights.

A riparian right enables an owner of land bordering a natural lake or stream to take and use water on his riparian land. Riparian land must be in the same watershed as the water source and must never have been severed from the sources of supply by an intervening parcel without reservation of the riparian right to the severed parcel. Generally, a riparian water user must share the water supply with other riparian users. Riparian rights may be used to divert the natural flow of a stream but may not be used to store water for later use or to divert water which originates in a different watershed, or return flows from use of groundwater.

An appropriate right is required for use of water on nonriparian land and for storage of water. Generally, appropriative rights may be exercised only when there is a surplus not needed by riparian water users. Since 1914 new appropriators have been required to obtain a permit and license from the State.

Statements of water Diversion and Use must be filed by riparian and pre-1914 appropriative water users. The filing of a statement (1) provides a record of water use, (2) enables the State to notify such users if someone proposes a new appropriation upstream from their diversion, and (3) assists the State to determine if additional water is available for future appropriators.

The above discussion is provided for general information. For more specific information concerning water rights, please contact an attorney or write to this office. We have several pamphlets available. They include:

"Statements of Water Diversion and Use"
"Information Pertaining to Water Rights in California"
"Water Rights for Stockponds Constructed Prior to 1969"
"Appropriation of Water in California"

GENERAL INFORMATION PERTAINING TO WATER RIGHTS IN CALIFORNIA

There are two principal types of surface water rights in California. They are riparian and appropriative rights.

A riparian right enables an owner of land bordering a natural lake or stream to take and use water on his riparian land. Riparian land must be in the same watershed as the water source and must never have been severed from the sources of supply by an intervening parcel without reservation of the riparian right to the severed parcel. Generally, a riparian water user must share the water supply with other riparian users. Riparian rights may be used to divert the natural flow of a stream but may not be used to store water for later use or to divert water which originates in a different watershed, or return flows from use of groundwater.

An appropriate right is required for use of water on nonriparian land and for storage of water.

"Statements of Water Diversion and Use"
"Information Pertaining to Water Rights in California"
"Water Rights for Stockponds Constructed Prior to 1969"
"Appropriation of Water in California"

AMOUNTS BELOW ARE GALLONS (TOTAL GALS TO OPERATE SYSTEM) (10 USERS)

	TOTAL ANNUAL	JAN	FEB	MAR	APR	MAY	JUN	JUL	AUG	SEPT	OCT	NOV	DEC
1991	364,274	30,356	30,356	30,356	30,356	30,356	30,356	30,356	30,356	30,356	30,356	30,356	30,356
1992	364,274	30,356	30,356	30,356	30,356	30,356	30,356	30,356	30,356	30,356	30,356	30,356	30,356
1993	364,274	30,356	30,356	30,356	30,356	30,356	30,356	30,356	30,356	30,356	30,356	30,356	30,356

FOR0056A-1

A NEW DOMESTIC WATER SYSTEM WAS PROVIDED FOR EACH DOWN STREAM USER. SOURCE OF SUPPLY, ANDERSON SPRINGS COMMUNITY SERVICE DISTRICT SPRING BOX, (FOR POINT OF DIVERSION SEE ATTACHED SHEET)

NOTE: DOMESTIC WATER SYSTEM INSTALLED BY SANTA ROSA GEOTHERMAL CO. (NOW CALPINE GEOTHERMAL CO.) FOR COMPLIANCE WITH CONDITION OF LAND USE PERMIT 87-41 WEST FORD FLAT POWER PLANT PROJECT, TO PROVIDE DOWN STREAM USERS (10 EA) WITH A SAFE POTABLE WATER SUPPLY SYSTEM.

EXHIBIT C

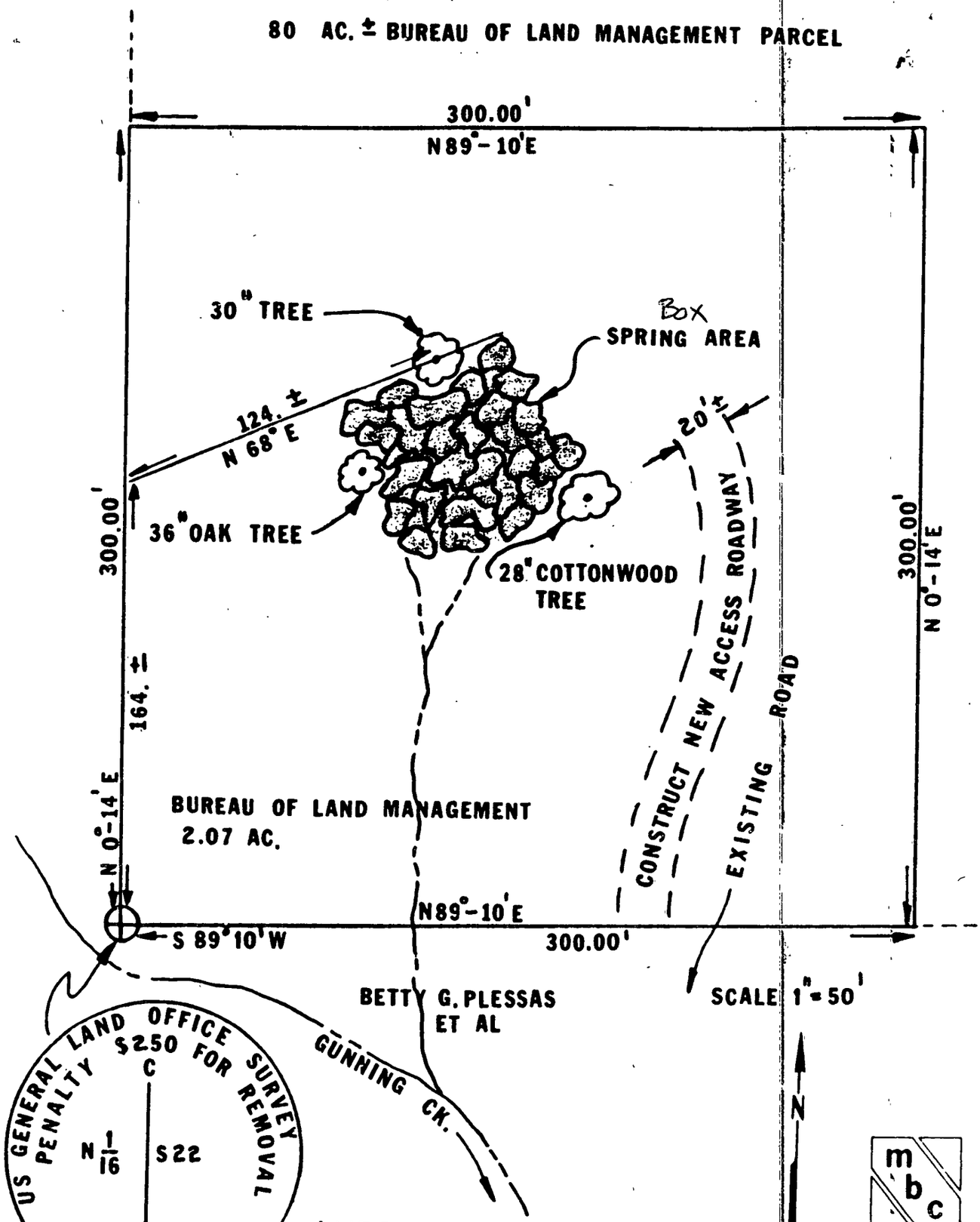

ANDERSON SPRINGS
COMMUNITY SERVICE DISTRICT
RIGHT OF WAY FOR SPRING DEVELOPMENT
FIGURE NO. 1

STATE OF CALIFORNIA
STATE WATER RESOURCES CONTROL BOARD
Division of Water Rights

P.O. BOX 2000 SACRAMENTO, CA 95812-2000
901 P ST. SACRAMENTO, CA 95814
(916) 322-4503
(916) 324-5670

SUPPLEMENTAL STATEMENT OF WATER DIVERSION AND USE

STATE WATER RESOURCES CONTROL BOARD
1991 FEB 28 PM 2:21
DIV. OF WATER RIGHTS SACRAMENTO

DIVERTER OF RECORD:

PAUL H & PATRICIA M DAVIS
P O BOX 649
MIDDLETOWN, CA 95461

STATEMENT NO: 010836

TELEPHONE NUMBER:
(707) 987-2865

IF NAME/ADDRESS/PHONE NO. IS WRONG OR MISSING, PLEASE CORRECT.

SOURCE: GUNNING CREEK

TRIBUTARY TO: ANDERSON CREEK

COUNTY: LAKE

DIVERSION
WITHIN: SE1/4 OF SW1/4 SECTION 23, T11N, R08W, MDB&M.

INSTRUCTIONS: Please complete Items A. B and C. Item D should be completed if you replaced all or part of your regular water supply with reclaimed or polluted water. RETURN THIS FORM BY JULY 1, 1991. (Additional information on reverse side of this form.)

A. Amount of Use - Fill in the amount of water used each month. If monthly and annual use are not known, check the months in which water was used.

Amounts below are: ☐ Gallons ☐ Acre-feet ☐ _____ (other)

	Jan.	Feb.	Mar.	Apr.	May	June	July	Aug.	Sept.	Oct.	Nov.	Dec.	Total Annual
1988	X	X	X	X	X	X	X	X	X	X	X	X	NOT KNOWN
1989	X	X	X	X	X	X	X	X	X	X	X	X	NOT KNOWN
1990	X	X	X	X	X	X	X	X	X	X	X	X	NOT KNOWN

B. Purpose of Use - Specify number of acres irrigated, stock watered, persons served, etc.

Irrigation 14 ACRES

Stockwatering NONE AT PRESENT - WILL OBTAIN COWS + HORSES IN FUTURE

Domestic PERSON SERVED THREE TO FIVE

Other (specify) FRUIT TREES, WALNUT TREES, DOMESTIC GARDEN FIRE PROTECTION

C. Changes in Method of Diversion - Describe any changes in your project since your previous statement was filed. (New pump, enlarged diversion dam, location of diversion, etc.)

NO CHANGES

D. If part of the water listed in Part A consists of reclaimed or polluted water, please indicate the annual amounts of reclaimed or polluted water in the space below.

I declare under penalty of perjury that the information in this report is true to the best of my knowledge and belief.

DATED: 2-25, 19 91, at MIDDLETOWN, California

Signature: Paul H Davis Patricia M. Davis

WR 40-I (2/90)

0440

1990

GENERAL INFORMATION PERTAINING TO WATER RIGHTS IN CALIFORNIA

There are two principal types of surface water rights in California. They are riparian and appropriative rights.

A riparian right enables an owner of land bordering a natural lake or stream to take and use water on his riparian land. Riparian land must be in the same watershed as the water source and must never have been severed from the source of supply by an intervening parcel without reservation of the riparian right to the severed parcel. Generally, a riparian water user must share the water supply with other riparian users. Riparian rights may be used to divert the natural flow of a stream but may not be used to store water for later use or to divert water which originates in a different watershed, or return flows from use of groundwater.

An appropriative right is required for use of water on nonriparian land and for storage of water. Generally, appropriative rights may be exercised only when there is a surplus not needed by riparian water users. Since 1914 new appropriators have been required to obtain a permit and license from the State.

Statements of Water Diversion and Use must be filed by riparian and pre-1914 appropriative water users. The filing of a statement (1) provides a record of water use, (2) enables the State to notify such users if someone proposes a new appropriation upstream from their diversion, and (3) assists the State to determine if additional water is available for future appropriators.

The above discussion is provided for general information. For more specific information concerning water rights, please contact an attorney or write to this office. We have several pamphlets available. They include:

"Statements of Water Diversion and Use"
"Information Pertaining to Water Rights in California"
"Water Rights for Stockponds Constructed Prior to 1969"
"Appropriation of Water in California"

STATE OF CALIFORNIA
STATE WATER RESOURCES CONTROL BOARD
Division of Water Rights

P.O. BOX 2000 SACRAMENTO, CA 95810
901 P ST. SACRAMENTO, CA
(916) 322-4503

(916) 324-5676

SUPPLEMENTAL STATEMENT OF WATER DIVERSION AND USE

DIVERTER OF RECORD: STATEMENT NO: 010836

PAUL H & PATRICIA M DAVIS
P O BOX 649
MIDDLETOWN, CA 95461

TELEPHONE NUMBER:
(707) 987-2865

IF NAME/ADDRESS/PHONE NO. IS WRONG OR MISSING, PLEASE CORRECT.

SOURCE: GUNNING CREEK

TRIBUTARY TO: ANDERSON CREEK

COUNTY: LAKE

DIVERSION
WITHIN: SE1/4 OF SW1/4 SECTION 23, T11N, R08W, MDB&M.

INSTRUCTIONS: Please complete Items A. B and C. Item D should be completed if you replaced all or part of your regular water supply with reclaimed or polluted water. RETURN THIS FORM BY JULY 1, 1988. (Additional information on reverse side of this form.)

A. Amount of Use - Fill in the amount of water used each month. If monthly and annual use are not known, check the months in which water was used.

Amounts below are: ☐ Gallons ☐ Acre-feet ☐ _____ (other)

	Jan.	Feb.	Mar.	Apr	May	June	July	Aug.	Sept.	Oct	Nov.	Dec	Total Annual
1985	X	X	X	X	X	X	X	X	X	X	X	X	NOT KNOWN
1986	X	X	X	X	X	X	X	X	X	X	X	X	NOT KNOWN
1987	X	X	X	X	X	X	X	X	X	X	X	X	NOT KNOWN

B. Purpose of Use - Specify number of acres irrigated, stock watered, persons served, etc.

Irrigation 14 ACRES

Stockwatering NEAR FUTURE - COWS AND HORSES

Domestic PERSONS SERVED THREE TO FIVE

Other (specify) FRUIT TREES, WALNUT TREES, DOMESTIC (GARDEN)

C. Changes in Method of Diversion - Describe any changes in your project since your previous statement was filed. (New pump, enlarged diversion dam, location of diversion, etc.)

NO CHANGES

STATE WATER RESOURCES CONTROL BOARD
DIV. OF WATER RIGHTS
SACRAMENTO

D. If part of the water listed in Part A consists of reclaimed or polluted water, please indicate the annual amounts of reclaimed or polluted water in the space below.

I declare under penalty of perjury that the information in this report is true to the best of my knowledge and belief.

DATED: 12-28, 1987, at MIDDLETOWN, California

Signature: Paul H Davis Patricia M Davis

WR 40-I (11/85)
0422

1987

MAR 31 1988 KSN

GENERAL INFORMATION PERTAINING TO WATER RIGHTS IN CALIFORNIA

There are two principal types of surface water rights in California. They are riparian and appropriative rights.

A riparian right enables an owner of land bordering a natural lake or stream to take and use water on his riparian land. Riparian land must be in the same watershed as the water source and must never have been severed from the source of supply by an intervening parcel without reservation of the riparian right to the severed parcel. Generally, a riparian water user must share the water supply with other riparian users. Riparian rights may be used to divert the natural flow of a stream but may not be used to store water for later use or to divert water which originates in a different watershed, or return flows from use of groundwater.

An appropriative right is required for use of water on nonriparian land and for storage of water. Generally, appropriative rights may be exercised only when there is a surplus not needed by riparian water users. Since 1914 new appropriators have been required to obtain a permit and license from the State.

Statements of Water Diversion and Use must be filed by riparian and pre-1914 appropriative water users. The filing of a statement (1) provides a record of water use, (2) enables the State to notify such users if someone proposes a new appropriation upstream from their diversion, and (3) assists the State to determine if additional water is available for future appropriators.

The above discussion is provided for general information. For more specific information concerning water rights, please contact an attorney or write to this office. We have several pamphlets available. They include:

"Statements of Water Diversion and Use"
"Information Pertaining to Water Rights in California"
"Water Rights for Stockponds Constructed Prior to 1969"
"Appropriation of Water in California"

STATE OF CALIFORNIA

10836

STATE WATER RESOURCES CONTROL BOARD
DIVISION OF WATER RIGHTS

STATE WATER RESOURCES CONTROL BOARD
JUL 6 4 14 PM '82
DIV. OF WATER RIGHTS
SACRAMENTO

STATEMENT OF WATER DIVERSION AND USE

(This is not a Water Right)

This statement should be typewritten or legibly written in ink.

A. Name of person diverting water Paul H. & Patricia M. Davis

Address 11125 Socrates Mine Rd. (P.O. Box 649) (Mailing Address) Middletown, Ca. 95461 Telephone:

B. Name of body of water at point of diversion Gunning Creek

Tributary to Anderson Creek thence Putah Creek, thence Berryessa

C. Place of diversion SE ¼ of SW¼ Section 23, Township 11 N, Range 8W, MD B&M, Lake County, or locate it on sketch of section grid on reverse side with regard to section lines or prominent local landmarks.

D. Name of works Pipeline 13 Gallons Per minute, Approx. One Miners Inch

E. Capacity of diversion works 1½" Pipeline Stream Level Diversion cubic feet per second / gallons per minute

Capacity of storage reservoir _____ gallons / acre-feet

State quantity of water used each month in gallons or acre-feet

Year	Jan.	Feb.	Mar.	Apr.	May	June	July	Aug.	Sept.	Oct.	Nov.	Dec.	Total Annual
Annually	X	X	X	X	X	X	X	X	X	X	X	X	Not Known

If monthly and annual use are not known, check months in which water was used. State extent of use in units, such as acres of each crop irrigated, average number of persons served, number of stock watered, etc.

Domestic Use - Persons Served three to Five

Maximum annual water use in recent years This Is a New Application gallons / acre-feet

Minimum annual water use in recent years See Above gallons / acre-feet

Type of diversion facility: gravity _____, pump _____

Method of measurement: weir _____, flume _____, electric power meter _____, water meter _____, estimate X

F. Purpose of use (what water is being used for) Domestic, Garden Vegetables, Fruit Trees

G. General description or location of place of use (use sketch of section grid on reverse side if you desire)

Section 25 T 11 N.R. 8 West-M.D.B. & M (11125 Socrates Mine Rd)

H. Year of first use as nearly as known New Application

I. Name of person filing statement Paul H. & Patricia M. Davis

Position Home Owners Organization

Address 11125 Socrates Mine Rd. Middletown, Ca. 95461 Telephone:

I declare under penalty of perjury that the above is true and correct to the best of my knowledge and belief.

DATED: July 2, 1982, 19__ at Middletown, California.

Signature: Paul H. Davis Patricia M. Davis

See Instructions on Reverse Side

Note: Our Aunt, Mary M. Springston 11155 Socrates Mine Rd. (P.O. Box 151 Middletown, Ca. Has Shared her water with us but it is not adequate for two households.

Pipe 7½'
G42