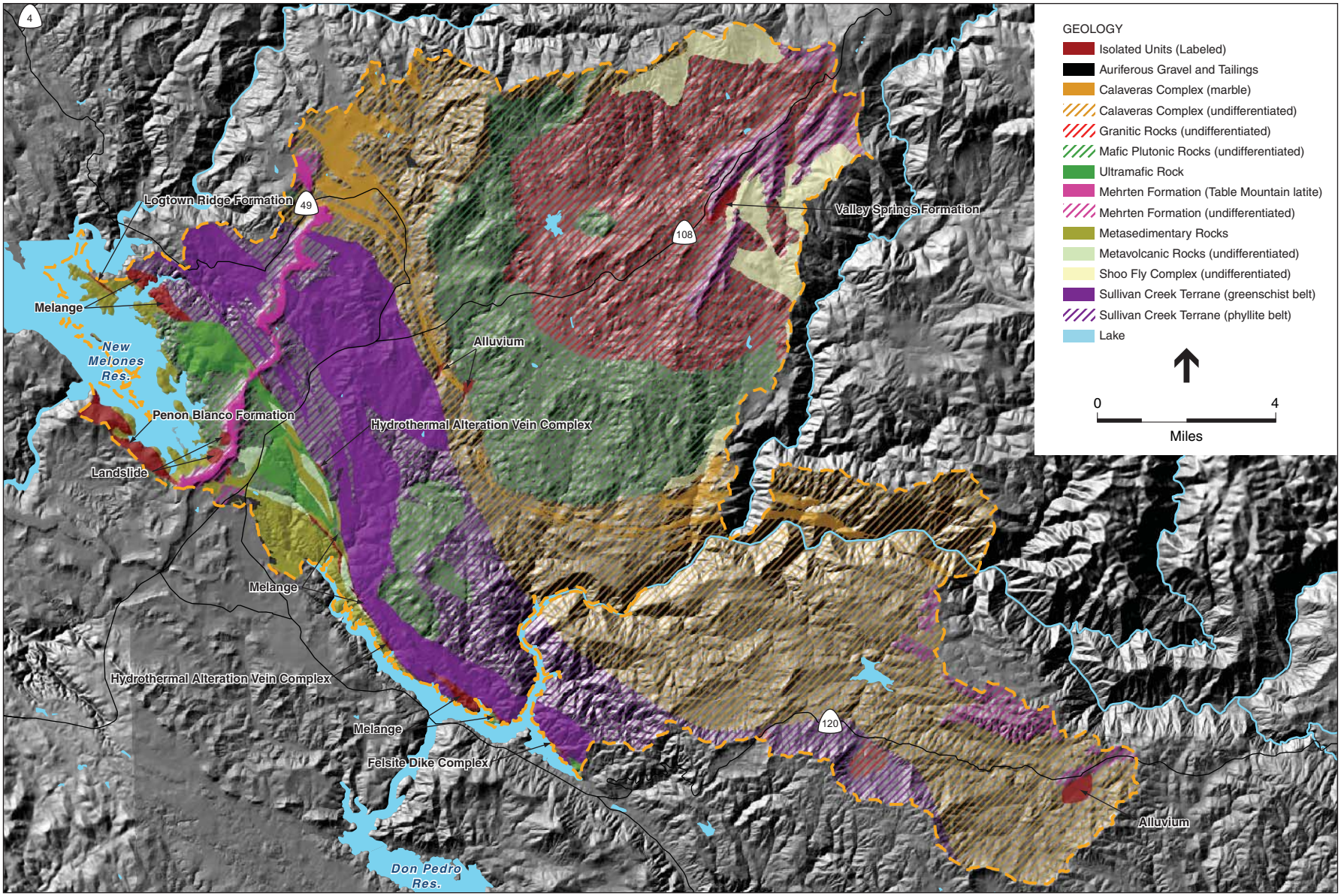

SOURCE: USGS, 1993; CGS OFR 97-09, 1997; and ESA, 2006

Tuolumne County Foothill Watershed Assessment . 204254

Figure 2-1
Geologic Map of PSA

Table Mountain from Rawhide Flat.

Table Mountain from Chinese Camp.

SOURCE: ESA, 2006

Tuolumne County Foothill Watershed Assessment . 204254

Figure 2-2

Table Mountain Photographs

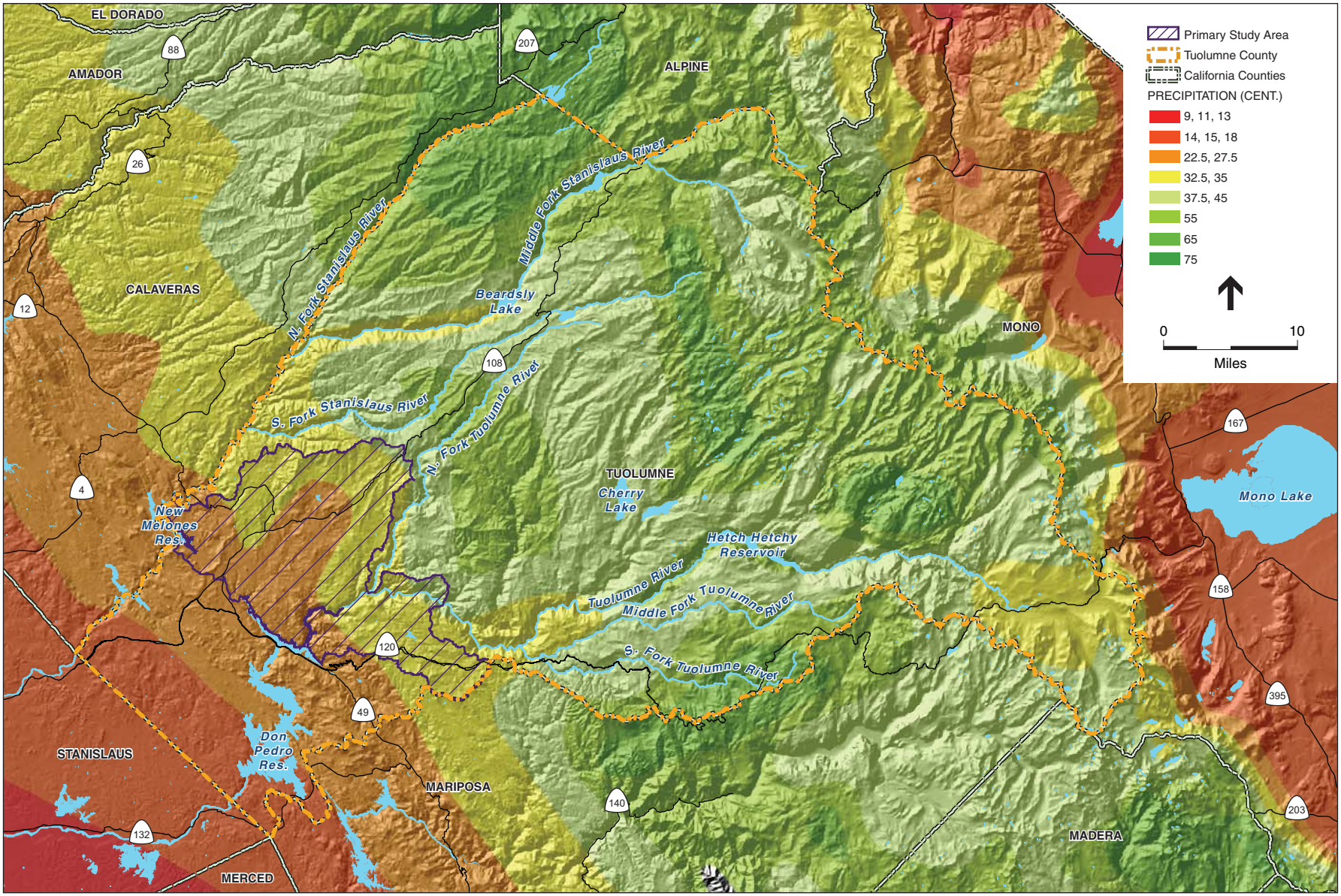

SOURCE: USGS, 1993; ESRI, 2005; and ESA, 2006

Tuolumne County Foothill Watershed Assessment . 204254

Figure 2-3
Precipitation Zones

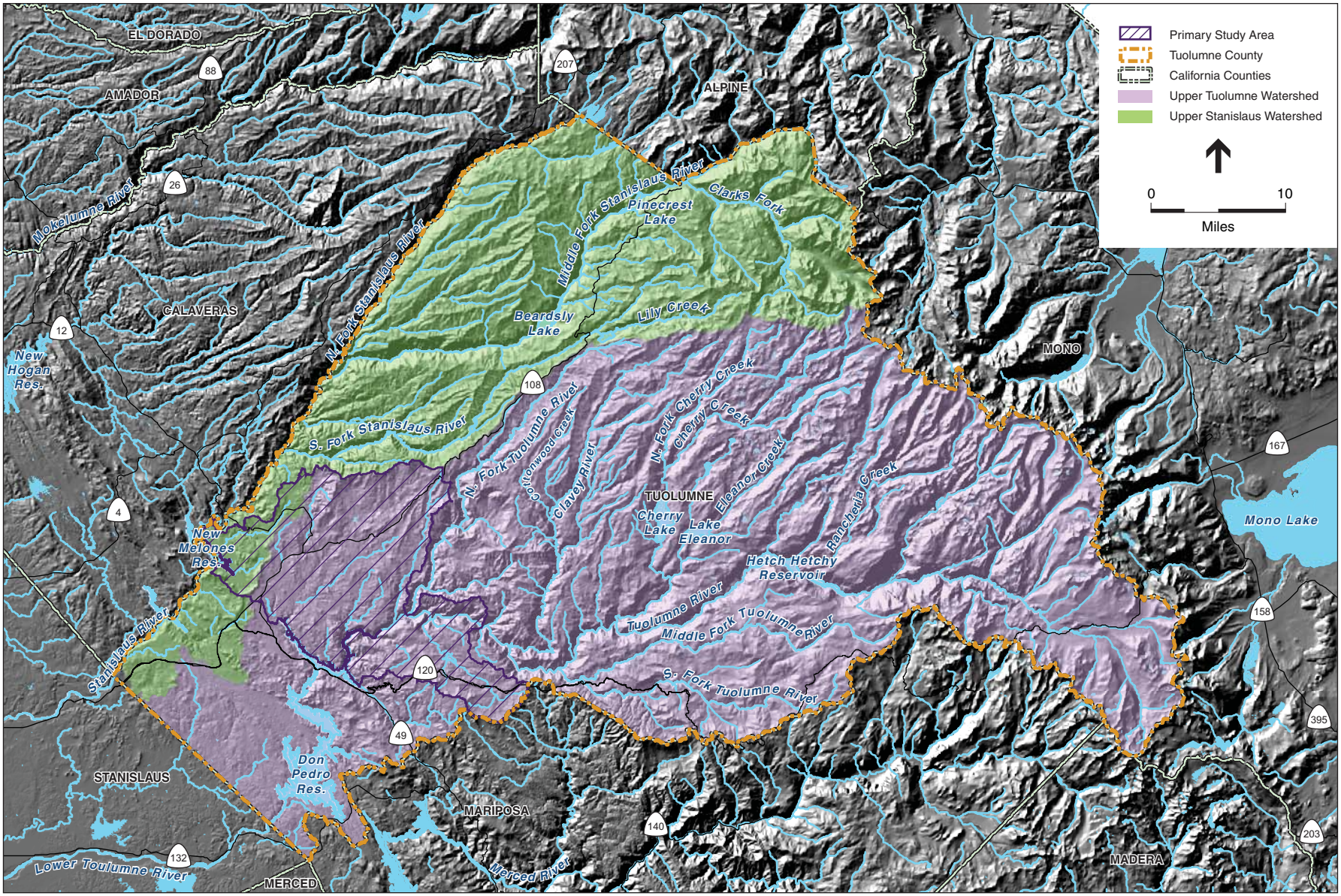

SOURCE: USGS, 1993; ESRI, 2005; and ESA, 2006

Tuolumne County Foothill Watershed Assessment . 204254

Figure 2-4
Regional Hydrology

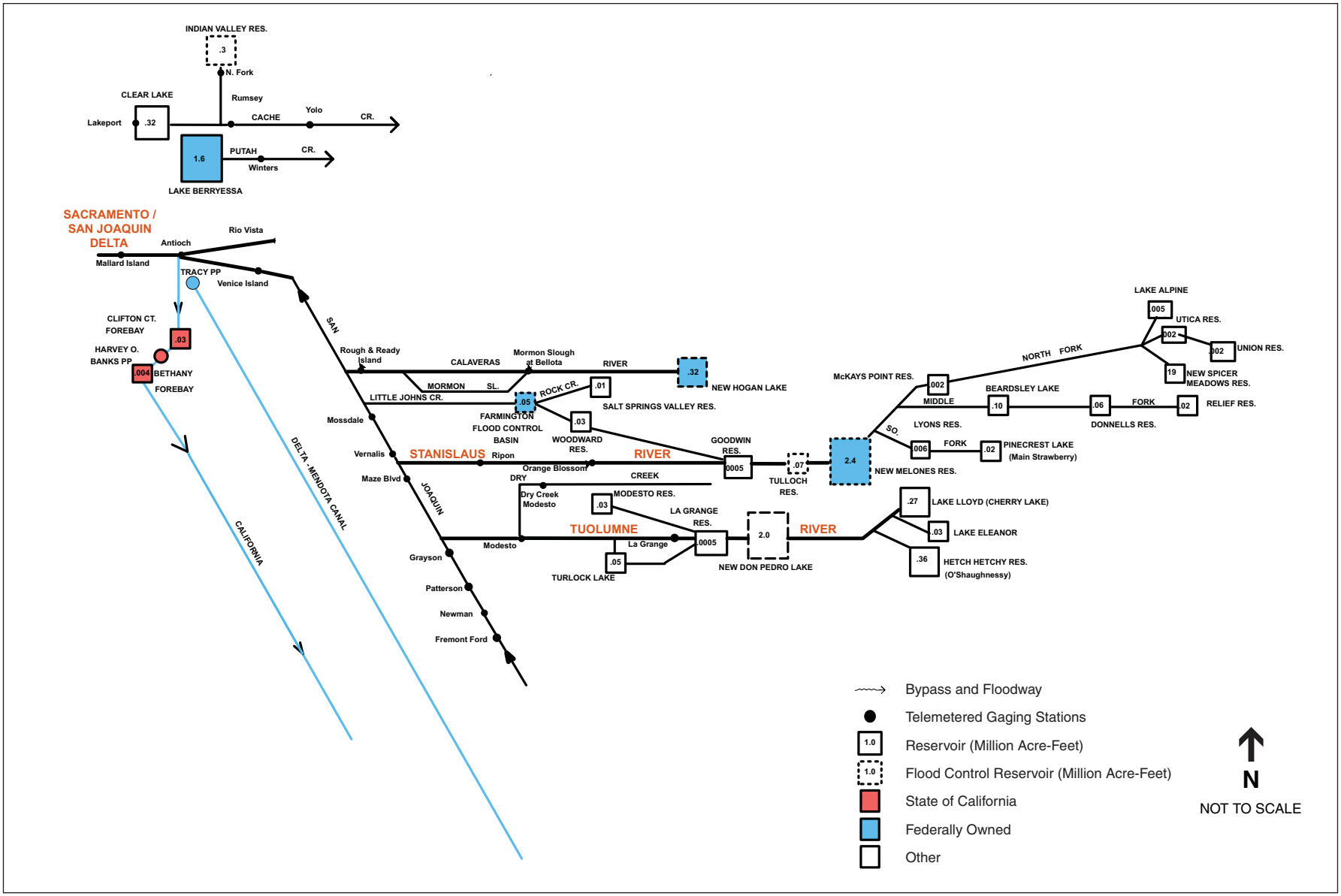

SOURCE: DWR, Division of Flood Management, 2003; and ESA, 2006

Tuolumne County Foothill Watershed Assessment . 204254

Figure 2-5

San Joaquin River System Schematic