

*Beader*

*RJ  
NET  
DATA*

Site Name		1999 TOTAL EXCEEDANCES
<b>SEAL BEACH (surfzone)</b>		
OSB02	1st Street	10
OSB03	8th Street	5
	100 Yards South of Pier	not listed
OSB04	14th Street	3
OSB01	Sea Way	0
<b>SUNSET BEACH (surfzone)</b>		
OSUB1	Broadway	0
<b>HUNTINGTON HARBOUR (In Harbour)</b>		
BHH08	Bolsa Bay	3
MHH07	Sunset Aquatic Marina	6
BHH15	Mother's Beach	9
BHH12	Trinidad Lane Beach	6
BHH09	Sea Gate Lagoon	1
BHH06	Humboldt Beach	3
MHH10	Davenport Beach	7
MHH01	Clubhouse Marina	3
BHH13	Harbour Channel	10
BHH04	11th Street Beach	7
BHH11	Admiralty Drive	5
MHH14	Anderson Street Marina	11
BHH05	Anahelm Bay - Gas Dock	3
BHH16	Coral Cay Beach	3
<b>NEWPORT COAST (surfzone)</b>		
ONB29	Corona Del Mar State Beach	0
ONB31	Little Corona Beach	4
ONB35	Pelican Point	0
ONB39	Crystal Cove	0
ONB43	Muddy Creek	0
ONB45	El Morro Beach	0
<b>HUNTINGTON BEACH (surfzone)</b>		
OHB39 / 39N	Bolsa Chica Beach	4
OHB33 / 33N	Bolsa Chica Reserve	3
OHB27 / 27N	Bluffs	1
OHB21 / 21N	17th Street	1
OHB15 / 15N	Jacks Snack Bar	7
OHB12/12N	Beach Blvd.	not listed
OHB09 / 9N	SCE Plant	36
OHB06 / 6N	Magnolia Street	34
OHB03 / 3N	Brookhurst	18
ONB00 / 0	Santa Ana River Mouth	7
<b>NEWPORT BEACH (surfzone)</b>		
ONB03 / 3S	Orange Street	1
ONB06 / 6S	52nd/53rd Street	4
ONB09 / 9S	38th Street	3
ONB12/12S	Newport Pier	not listed
ONB15 / 15S	15th/16th Street	2
ONB21 / 21S	Balboa Pier	1
ONB27 / 27S	The Wedge	1

ONB29 / 29S	Corona Del Mar Beach	3
ONB39 / 39S	Crystal Cove	1
Site Name		2000 TOTAL EXCEEDANCES
<b>SEAL BEACH (surfzone)</b>		
OSB02	1st Street	9
OSB03	8th Street	6
	100 Yards South of Pier	not listed
OSB04	14th Street	2
OSB01	Sea Way	2
<b>SUNSET BEACH (surfzone)</b>		
OSUB1	Broadway	0
<b>HUNTINGTON HARBOUR (in Harbour)</b>		
BHH08	Bolsa Bay	4
MHH07	Sunset Aquatic Marina	7
BHH15	Mother's Beach	7
BHH12	Trinidad Lane Beach	5
BHH09	Sea Gate Lagoon	1
BHH06	Humboldt Beach	1
MHH10	Davenport Beach	4
MHH01	Clubhouse Marina	9
BHH13	Harbour Channel	8
BHH04	11th Street Beach	10
BHH11	Admiralty Drive	2
MHH14	Anderson Street Marina	6
BHH05	Anaheim Bay - Gas Dock	3
BHH16	Coral Cay Beach	2
<b>NEWPORT COAST (surfzone)</b>		
ONB29	Corona Del Mar State Beach	0
ONB31	Little Corona Beach	4
ONB35	Pelican Point	1
ONB39	Crystal Cove	2
ONB43	Muddy Creek	1
ONB45	El Morro Beach	4
<b>HUNTINGTON BEACH (surfzone)</b>		
OHB39 / 39N	Bolsa Chica Beach	7
OHB33 / 33N	Bolsa Chica Reserve	5
OHB27 / 27N	Bluffs	10
OHB21 / 21N	17th Street	10
OHB15 / 15N	Jacks Snack Bar	7
OHB12/12N	Beach Blvd.	not listed
OHB09 / 9N	SCE Plant	23
OHB06 / 6N	Magnolia Street	31
OHB03 / 3N	Brookhurst	34
ONB00 / 0	Santa Ana River Mouth	16
<b>NEWPORT BEACH (surfzone)</b>		
ONB03 / 3S	Orange Street	13
ONB06 / 6S	52nd/53rd Street	6









Site Name		2001 TOTAL EXCEEDANCES		
<b>SEAL BEACH (surfzone)</b>				
OSB02	1st Street	9		
OSB03	8th Street	7		
	100 Yards South of Pier	0		
OSB04	14th Street	2		
OSB01	Sea Way	1		
<b>SUNSET BEACH (surfzone)</b>				
OSUB1	Broadway	1		
<b>HUNTINGTON HARBOUR (In Harbour)</b>				
BHH08	Bolsa Bay	1		
MHH07	Sunset Aquatic Marina	14		
BHH15	Mother's Beach	6		
BHH12	Trinidad Lane Beach	4		
BHH09	Sea Gate Lagoon	2		
BHH06	Humboldt Beach	5		
MHH10	Davenport Beach	3		
MHH01	Clubhouse Marina	17		
BHH13	Harbour Channel	8		
BHH04	11th Street Beach	13		
BHH11	Admiralty Drive	9		
MHH14	Anderson Street Marina	8		
BHH05	Anaheim Bay - Gas Dock	7		
BHH16	Coral Cay Beach	6		
<b>NEWPORT COAST (surfzone)</b>				
ONB29	Corona Del Mar State Beach	4		
ONB31	Little Corona Beach	6		
ONB35	Pelican Point	2		
ONB39	Crystal Cove	2		
ONB43	Muddy Creek	1		
ONB45	El Morro Beach	2		
<b>HUNTINGTON BEACH (surfzone)</b>				
OHB39 / 39N	Bolsa Chica Beach	6		
OHB33 / 33N	Bolsa Chica Reserve	4		
OHB27 / 27N	Bluffs	7		
OHB21 / 21N	17th Street	8		
OHB15 / 15N	Jacks Snack Bar	10		
OHB12/12N	Beach Blvd.	14		
OHB09 / 9N	SCE Plant	15		
OHB06 / 6N	Magnolia Street	28		
OHB03 / 3N	Brookhurst	27		
ONB00 / 0	Santa Ana River Mouth	9		
<b>NEWPORT BEACH (surfzone)</b>				
ONB03 / 3S	Orange Street	9		
ONB06 / 6S	52nd/53rd Street	3		
ONB09 / 9S	38th Street	5		
ONB12/12S	Newport Pier	6		
ONB15 / 15S	15th/16th Street	7		
ONB21 / 21S	Balboa Pier	6		
ONB27 / 27S	The Wedge	5		

ONB29 / 29S	Corona Del Mar Beach	7		
ONB39 / 39S	Crystal Cove	0		
<b>STATION</b>	<b>Location Description</b>		<b>1/4/99</b>	<b>1/12/99</b>
<b>NEWPORT BAY (Lower Bay)</b>				
BNB09	43rd Street Beach	TC	20	40
		EC		
		ENT		
BNB10	38th Street Beach	TC	40	40
		EC		
		ENT		
BNB11	33rd Street Channel	TC	20	9000
		EC		
		ENT		
BNB32	Lido Yacht Club Beach	TC	20	20
		EC		
		ENT		
BNB07	Via Genoa Beach	TC	20	20
		EC		
		ENT		
BNB35	Newport Blvd. Bridge	TC	800	170
		EC		
		ENT		
BNB12	Rhine Channel	TC	40	300
		EC		
		ENT		
BNB14	19th Street Beach	TC	20	500
		EC		
		ENT		
BNB15	15th Street Beach	TC	20	20
		EC		
		ENT		
BNB17	10th Street Beach	TC	20	20
		EC		
		ENT		
BNB18	Alvarado/ Bay Isle Beach	TC	20	20

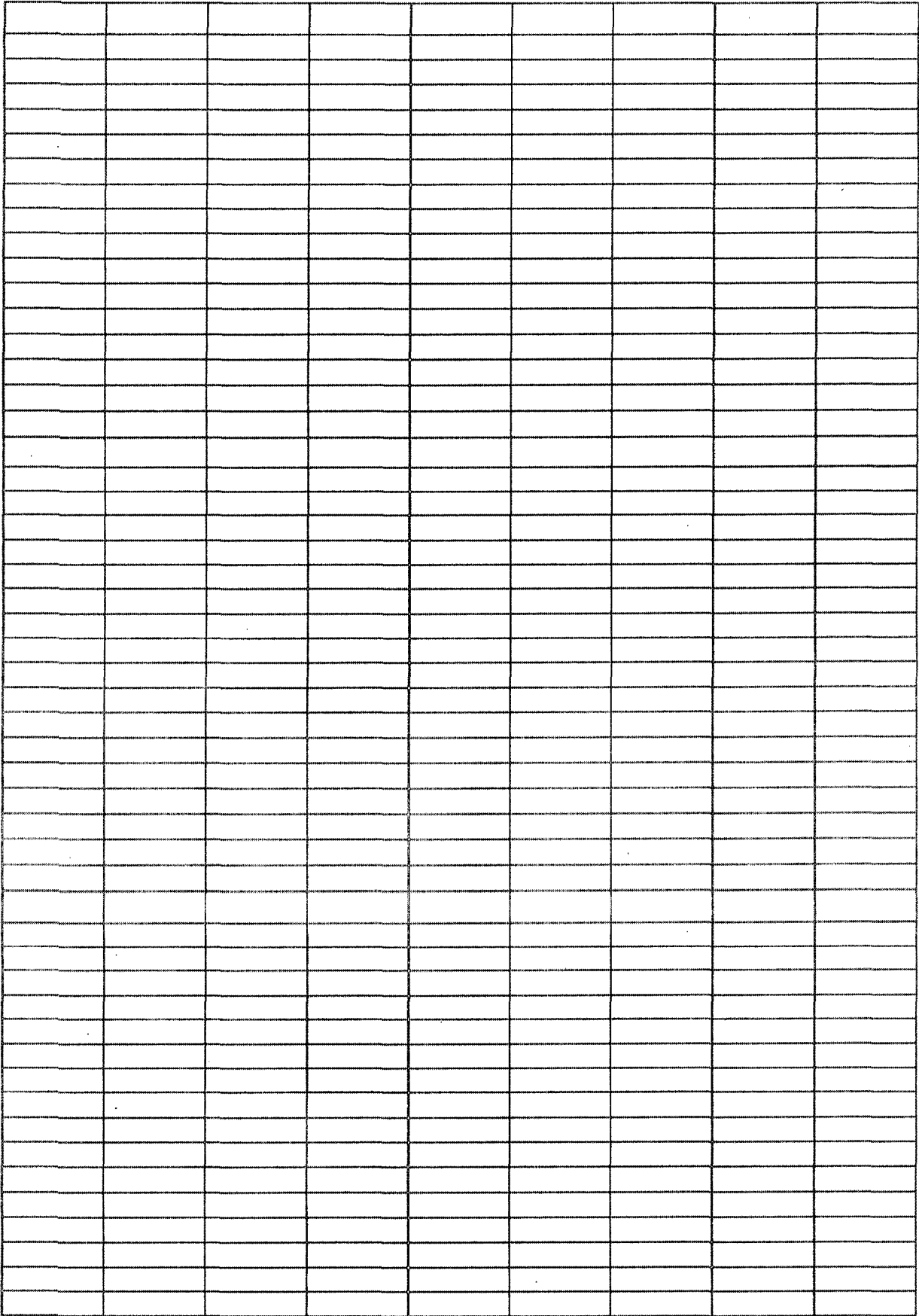


		EC		
		ENT		
BNB22	N Street Beach	TC	20	20
		EC		
		ENT		
BNB31	Garnet Avenue Beach	TC	20	40
		EC		
		ENT		
BNB03	Ruby Avenue Beach	TC	20	20
		EC		
		ENT		
BNB20	Sapphire Avenue Beach	TC	20	40
		EC		
		ENT		
BNB34	Grand Canal	TC	20	40
		EC		
		ENT		
BNB21	Abalone Avenue Beach	TC	20	20
		EC		
		ENT		
BNB01	Park Avenue Beach	TC	70	20
		EC		
		ENT		
BNB02	Onyx Avenue Beach	TC	20	20
		EC		
		ENT		
BNB29	Promontory Point Channel	TC	20	20
		EC		
		ENT		
BNB33	Harbor Patrol Beach	TC	20	230
		EC		
		ENT		
BNB23	Rocky Point Beach	TC	20	20
		EC		
		ENT		




1/20/99	1/28/99	2/3/99	log mean	2/8/99	2/17/99	2/22/99	3/1/99	3/9/98
RAIN	Rain 1/25 & 26/99	Rain 1/31/99						Light Rain
500	5000	110	186	300	80	20	80	16000
			#NUM!					
			#NUM!					
300	2200	110	163	80	80	40	20	230
			#NUM!					
			#NUM!					
9000	800	20	482	130	2400	3000	20	16000
			#NUM!					
			#NUM!					
300	9000	110	164	40	20	20	20	1100
			#NUM!					
			#NUM!					
800	1700	80	134	40	20	20	20	500
			#NUM!					
			#NUM!					
3000	5000	140	778	170	80	9000	20	16000
			#NUM!					
			#NUM!					
3000	2400	1300	646	20	20	20	300	1100
			#NUM!					
			#NUM!					
80	2400	80	173	300	40	20	20	40
			#NUM!					
			#NUM!					
20	1300	40	53	1300	20	20	40	70
			#NUM!					
			#NUM!					
80	1700	40	74	20	130	20	40	20
			#NUM!					
			#NUM!					
20	2400	70	67	20	20	20	20	20

			#NUM!					
			#NUM!					
130	9000	20	99	130	20	170	20	500
			#NUM!					
			#NUM!					
130	9000	80	150	40	40	20	20	500
			#NUM!					
			#NUM!					
800	170	20	64	40	230	20	20	20
			#NUM!					
			#NUM!					
80	1300	110	98	40	40	20	80	130
			#NUM!					
			#NUM!					
500	1100	20	97	80	20	20	20	20
			#NUM!					
			#NUM!					
20	1300	40	53	20	40	20	20	20
			#NUM!					
			#NUM!					
300	1700	20	107	20	20	20	20	500
			#NUM!					
			#NUM!					
300	3000	110	132	220	20	20	300	20
			#NUM!					
			#NUM!					
40	300	20	39	20	20	20	20	40
			#NUM!					
			#NUM!					
20	5000	20	98	170	230	20	20	300
			#NUM!					
			#NUM!					
130	1700	20	71	20	170	20	130	20
			#NUM!					
			#NUM!					




log mean	3/17/99	3/22/99	3/29/99	4/5/99	4/13/99	log mean	4/19/99	4/26/99
					Rain 4/11/99			
228	80	20	70	500	16000	246	140	220
#NUM!	20	20	135	10	520	49	52	52
#NUM!			52	10	63	#NUM!	10	98
65	170	20	20	40	1700	86	230	20
#NUM!	130	20	10	10	110	31	359	10
#NUM!			10	10	10	#NUM!	10	10
786	300	20	20	20	16000	131	500	80
#NUM!	20	20	10	10	9203	52	20	10
#NUM!			10	10	1616	#NUM!	10	41
51	500	20	40	20	3000	119	20	80
#NUM!	80	20	156	10	110	49	10	86
#NUM!			10	10	10	#NUM!	10	10
44	70	20	20	20	5000	78	20	20
#NUM!	20	20	10	10	720	31	10	10
#NUM!			10	10	1178	#NUM!	10	10
523	3000	170	130	16000	900	991	9000	2200
#NUM!	20	20	52	63	187	48	2098	601
#NUM!			10	52	139	#NUM!	12997	187
77	300	20	20	40	110	56	130	230
#NUM!	20	20	10	31	10	17	84	158
#NUM!			10	10	10	#NUM!	20	10
45	500	20	20	40	370	78	80	80
#NUM!	40	20	10	10	121	25	10	10
#NUM!			10	10	146	#NUM!	10	51
68	80	20	20	20	1300	61	40	20
#NUM!	20	20	10	31	393	34	10	10
#NUM!			10	10	41	#NUM!	10	10
33	80	20	20	20	1300	61	20	20
#NUM!	20	20	10	10	52	18	10	10
#NUM!			10	10	20	#NUM!	10	173
20	230	20	20	20	1300	75	20	40

#NUM!	20	20	10	10	52	18	31	20
#NUM!			10	10	20	#NUM!	10	10
85	20	20	20	20	300	34	20	20
#NUM!	20	20	10	10	31	17	10	10
#NUM!			10	10	10	#NUM!	10	50
50	80	20	40	300	9000	177	20	130
#NUM!	20	20	10	345	173	47	20	250
#NUM!			10	41	31	#NUM!	10	10
37	80	20	20	20	2400	69	20	20
#NUM!	20	20	10	10	41	17	10	10
#NUM!			31	10	10	#NUM!	74	10
51	40	20	20	80	800	63	20	20
#NUM!	20	20	10	10	41	17	20	10
#NUM!			10	10	10	#NUM!	10	10
26	40	20	40	20	500	50	20	40
#NUM!	20	20	10	10	10	13	10	20
#NUM!			10	10	10	#NUM!	10	10
23	130	80	20	20	210	61	130	20
#NUM!	20	20	10	10	10	13	41	10
#NUM!			10	10	10	#NUM!	250	10
38	40	20	20	20	500	44	20	20
#NUM!	20	20	10	10	63	19	10	10
#NUM!			20	10	10	#NUM!	10	10
56	130	20	110	20	1100	91	20	20
#NUM!	40	20	121	10	86	38	10	63
#NUM!			10	10	10	#NUM!	10	31
23	20	20	20	20	130	29	20	20
#NUM!	20	20	10	10	10	13	10	10
#NUM!			10	10	10	#NUM!	20	10
86	170	20	80	20	800	85	300	20
#NUM!	40	20	10	10	63	22	158	10
#NUM!			132	10	10	#NUM!	74	10
45	20	20	20	80	1300	61	20	20
#NUM!	20	20	10	105	30	26	31	10
#NUM!			10	96	10	#NUM!	20	10






5/4/99	5/10/99	5/17/99	5/24/99	6/1/99	6/7/99	6/14/99	6/24/99	6/28/99
40	20	110	230	170	20	110	80	230
10	10	31	132	495	63	988	3784	98
63	10	10	10	10	10	10	10	40
20	40	500	20	20	220	40	20	230
10	10	31	10	96	153	160	331	62
10	10	10	10	10	41	10	10	10
20	9000	220	3000	300	220	130	1100	300
10	1211	10	30	20	10	10	97	250
10	399	10	363	10	20	10	52	10
20	20	20	40	20	20	40	20	20
10	10	20	10	10	10	10	10	10
10	1178	10	10	10	20	10	10	10
20	20	20	20	20	20	20	20	40
10	10	10	10	10	10	10	10	10
10	10	10	10	10	10	10	10	10
1700	16000	230	20	300	5000	3000	170	1300
31	650	52	10	74	108	41	20	110
20	620	10	10	41	1585	158	20	158
110	800	20	20	20	300	20	700	20
10	135	10	10	10	20	10	31	10
10	10	10	10	10	109	10	10	10
20	20	20	220	40	20	20	20	80
10	31	20	73	10	10	10	10	20
10	52	10	63	10	10	10	10	10
20	20	20	40	20	20	20	20	20
10	10	10	10	10	10	10	20	10
10	10	10	10	10	10	10	10	10
20	20	20	20	20	20	20	20	20
10	10	10	10	10	10	31	10	10
10	10	10	10	10	10	41	10	10
20	20	300	20	20	20	20	20	20

10	10	109	52	10	10	41	20	10
10	10	1081	10	10	10	10	31	10
20	20	20	20	20	20	20	20	20
10	10	10	10	10	10	10	10	10
10	10	10	10	10	10	10	10	10
20	80	20	20	20	20	20	20	20
10	10	10	10	10	10	10	10	10
10	20	10	10	10	10	10	10	10
20	20	40	20	20	20	20	230	20
10	10	10	10	30	10	10	98	31
10	10	10	10	10	10	10	20	10
130	20	20	270	20	20	20	80	20
146	52	10	41	20	20	10	52	10
10	10	10	10	10	10	10	31	10
20	20	20	40	20	20	20	20	80
10	63	10	52	86	10	10	20	10
10	10	10	20	10	10	10	31	10
20	20	20	20	20	20	20	20	20
10	20	10	10	10	10	10	20	10
10	10	10	10	10	10	10	10	10
20	20	20	80	20	20	20	20	20
10	10	10	20	20	10	10	10	2282
10	86	10	10	10	10	10	10	10
20	20	20	20	20	20	20	500	40
10	10	10	10	10	10	20	345	31
10	10	10	10	10	10	10	10	10
20	20	20	20	20	20	20	20	20
10	10	10	10	10	10	10	10	10
10	10	10	10	10	10	10	10	10
80	20	20	230	80	40	20	20	20
10	20	20	31	52	41	10	10	20
122	10	10	10	10	10	31	10	10
80	20	20	40	20	20	20	20	20
10	10	10	10	10	41	10	10	10
10	10	41	10	10	10	10	10	10




7/6/99	7/12/99	7/20/99	7/26/99	8/4&5/99	8/10/99	8/16/99	8/23/99	8/31/99
16000	80	230	500	500	500	20	40	3000
4360	932	932	24192	24192	633	98	63	8164
354	10	932	31	31	31	10	10	275
5000	230	300	80	20	90	20	140	40
1669	1081	199	712	41	120	10	86	10
41	121	10	10	10	10	10	10	10
16000	80	700	800	230	110	5000	800	20
583	2613	573	985	253	84	24192	74	52
857	10	10	63	31	10	10	31	10
1300	40	20	110	40	20	20	40	20
169	20	10	52	10	10	10	10	10
10	10	10	41	10	10	10	10	20
80	20	20	20	20	20	20	20	20
10	96	10	10	10	10	10	10	10
10	10	10	10	10	10	10	10	10
1400	80	20	230	16000	40	230	140	20
173	74	85	74	557	20	41	10	10
31	31	10	31	72	10	10	52	10
800	20	300	130	700	80	230	70	140
41	20	109	262	332	512	109	121	108
10	10	74	20	30	10	10	10	52
20	80	20	500	20	20	20	40	80
10	246	63	199	10	10	10	20	209
10	10	10	10	10	10	20	10	110
20	20	40	170	20	20	20	40	20
10	20	52	20	10	10	10	20	10
10	10	10	20	10	10	10	10	10
20	40	20	130	20	20	20	20	20
10	20	10	142	10	10	10	10	20
10	10	10	30	10	10	20	10	10
80	80	800	20	20	20	40	20	20

41	52	10	10	20	31	20	52	10
41	52	10	10	10	10	10	10	20
40	20	20	20	20	20	20	40	20
31	10	10	10	20	10	10	10	20
10	10	10	20	10	20	10	10	10
20	40	80	20	130	20	170	220	20
31	20	31	30	109	10	74	288	10
10	10	85	10	10	10	10	10	10
80	40	20	40	80	20	20	20	20
31	20	10	110	10	10	10	10	10
20	10	10	10	10	10	41	10	10
40	20	20	20	20	20	20	20	20
41	31	10	110	63	10	10	10	10
10	10	10	10	10	10	10	20	10
20	20	20	20	20	20	20	20	20
10	20	10	10	20	10	10	52	10
10	10	10	10	10	10	10	10	10
20	20	20	20	800	20	20	20	20
20	20	10	20	801	41	63	10	41
10	10	10	10	74	10	10	10	10
20	20	20	20	20	20	20	230	20
10	20	10	10	10	10	10	122	40
10	10	10	10	10	10	10	20	10
20	20	20	40	80	20	80	20	40
20	20	31	10	158	52	31	110	10
10	10	20	10	10	10	10	10	10
20	20	20	20	20	20	20	20	20
10	20	10	10	10	10	20	10	10
10	10	10	10	10	10	10	10	10
3000	20	20	40	300	20	80	20	130
3784	31	41	20	443	10	52	10	20
145	41	10	10	10	10	20	10	10
170	20	80	20	20	20	20	20	20
131	41	82	98	31	20	10	20	10
31	20	10	30	10	10	10	10	10




9/9/99	9/14/99	9/22/99	9/28/99	10/5/99	10/14/99	10/19/99	10/25/99	11/1&3/99
130	500	40	80	230	220	60	70	80
146	7270	249	20	809	52	51	31	74
30	134	10	20	20	341	41	10	20
700	110	20	800	300	110	300	40	1300
395	63	594	98	142	10	30	10	121
10	10	10	10	10	10	10	10	31
130	300	230	220	130	9000	300	20	70
254	10	20	62	146	20	52	31	52
31	41	10	161	10	41	10	10	10
20	20	20	20	20	170	20	40	20
10	10	10	10	10	31	10	173	10
10	10	10	10	10	41	10	20	10
20	170	40	20	80	20	20	20	20
10	10	30	10	10	10	10	10	10
10	10	10	30	20	10	10	10	10
130	500	2200	800	20	400	500	800	2400
10	183	158	52	41	30	20	278	41
41	85	402	41	10	41	134	110	84
110	130	20	80	500	300	5000	20	800
10	10	108	10	299	31	738	10	1317
10	10	10	20	52	10	650	10	10
80	800	20	40	110	700	20	40	20
52	1187	10	10	20	135	10	10	10
10	573	10	10	10	145	10	10	10
80	130	40	20	20	80	20	20	20
20	295	41	20	10	10	10	10	10
10	10	10	10	10	10	10	10	10
20	20	20	40	20	20	20	40	20
10	10	10	20	10	10	10	10	10
10	10	10	10	10	10	10	10	10
20	20	20	20	20	130	20	20	20








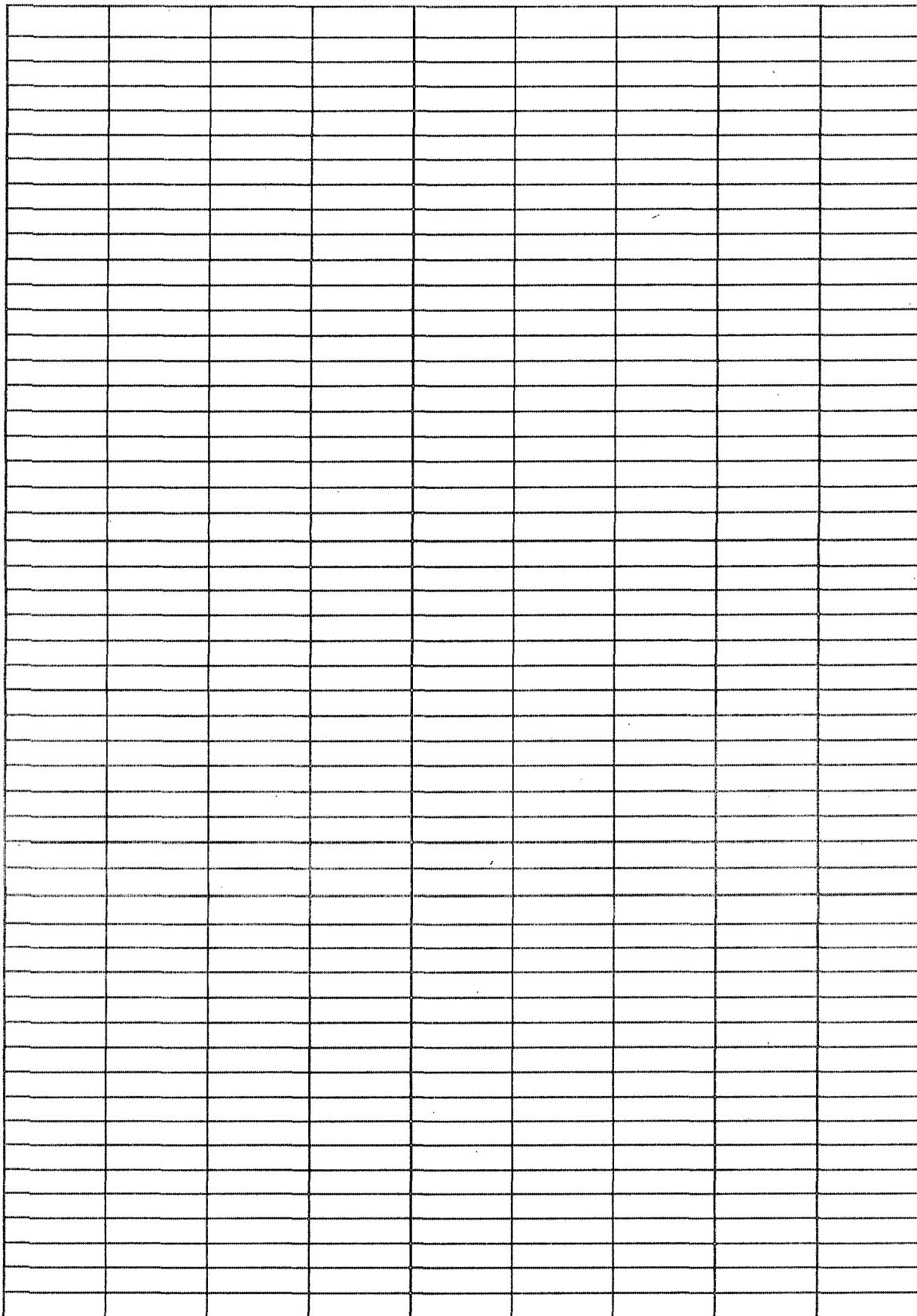


10	20	63	10	10	20	10	10	20
31	10	20	41	20	20	10	10	10
20	40	800	20	20	20	40	20	20
20	10	563	52	20	10	63	10	10
10	10	74	10	10	10	10	10	10
20	20	20	20	20	20	20	20	20
20	10	10	10	10	20	10	10	10
10	10	10	10	10	10	10	10	52
20	20	60	20	20	20	20	20	20
20	10	10	10	20	10	10	10	10
10	20	20	10	20	10	10	10	10
20	20	20	20	20	1400	20	20	20
30	41	10	20	10	10	10	10	10
10	10	10	10	10	10	10	10	121
20	20	40	20	20	20	40	20	20
10	10	31	10	10	10	31	10	10
10	10	10	10	20	10	10	10	10
40	20	20	40	20	20	20	20	40
10	475	10	10	10	10	51	10	10
10	10	10	10	10	10	10	10	10
40	20	20	20	20	20	20	20	20
10	10	10	10	20	10	10	10	10
10	10	10	10	10	10	10	10	10
20	500	70	20	230	20	20	20	20
10	62	86	10	278	134	10	10	10
10	98	20	10	10	10	10	10	10
20	20	20	20	20	20	20	20	20
10	10	10	10	10	10	10	10	10
10	10	10	10	10	10	10	10	20
40	230	40	20	20	20	20	230	20
20	134	74	10	41	10	10	857	10
10	63	10	10	10	10	10	354	10
20	40	20	20	20	20	30	20	20
41	63	10	10	10	10	160	10	10
20	10	10	10	10	10	84	10	20




1/10/00	1/18/00	1/27/00	2/1/00	2/7/00	2/14/00	2/24/00	2/28/00	3/6&7/00
		Rain 1/25/00	Rain 1/30/00		Rain	Rain 2/23/00	Rain 2/27/00	Rain 3/5/00
20	40	16000	1300	20	9000	16000	3000	16000
10	10	19863	20	1860	3441	573	262	247
10	41	1201	213	959	538	882	20	134
110	20	16000	500	20	16000	9000	230	16000
10	10	11199	31	10	2282	311	20	256
10	10	816	52	10	265	441	10	109
20	2400	16000	300	140	16000	16000	5000	16000
10	10	7701	10	171	9804	556	31	108
10	733	405	10	10	7701	1317	1408	131
20	20	16000	40	20	5000	16000	300	16000
10	10	24192	10	10	202	2613	10	9333
10	20	2595	10	10	108	10462	10	443
20	20	16000	230	20	2800	16000	130	16000
10	10	15531	31	10	189	1785	10	275
10	41	1067	10	10	156	2909	10	216
300	40	16000	300	20	16000	16000	130	16000
171	10	8164	10	10	435	1789	74	488
10	10	433	31	10	1785	6488	52	250
40	500	16000	40	20	3000	16000	500	16000
10	31	24192	10	63	118	1421	145	638
20	41	2035	10	10	31	1483	169	201
20	20	16000	80	60	16000	16000	130	16000
10	10	19863	31	10	3282	2755	10	448
10	10	1445	10	10	416	2382	10	345
20	20	16000	20	20	9000	16000	500	16000
10	10	6131	10	10	402	4106	10	598
10	20	714	10	31	197	3076	20	272
20	140	16000	130	20	1100	16000	80	590
10	98	19863	20	10	586	2489	10	122
10	10	1725	10	10	20	4352	10	350
20	20	16000	170	700	16000	2400	300	16000

10	20	24192	10	10	368	1664	31	17329
10	10	1459	10	10	413	2909	98	2359
20	40	16000	130	20	1100	16000	170	2200
10	41	1726	10	10	72	460	31	265
10	10	156	20	20	106	152	31	132
40	80	16000	1700	20	16000	16000	3000	16000
10	20	17329	94	10	199	1259	226	633
10	10	223	51	40	118	3873	51	836
20	20	16000	40	20	2400	16000	20	16000
10	31	11199	10	10	41	1296	10	195
10	10	892	10	10	41	1782	10	41
90	20	16000	200	20	2400	16000	170	9000
10	10	1145	20	10	63	565	10	203
10	10	20	10	10	41	512	10	20
20	2400	16000	40	20	340	9000	80	9000
10	10	1616	10	10	52	528	10	213
10	10	20	20	10	30	669	10	110
40	40	16000	500	20	1700	16000	130	16000
10	20	1669	31	10	86	688	10	177
10	20	10	63	20	51	805	10	41
20	20	16000	130	20	5000	16000	130	16000
10	10	836	10	10	226	275	10	197
10	10	51	10	10	85	364	31	146
20	20	9000	40	20	3000	16000	170	16000
10	10	2014	20	10	706	738	63	379
10	10	10	20	10	20	836	10	201
20	20	417	40	20	500	2200	40	3500
10	10	63	10	10	10	86	10	86
10	10	10	10	10	10	30	63	10
130	20	16000	230	20	1100	9000	170	170
10	10	1112	41	10	74	488	10	86
10	10	30	10	10	993	364	20	63
20	20	5000	80	20	1100	16000	40	16000
10	10	504	31	20	41	298	10	10
10	10	10	10	10	41	240	10	70




3/13/00	3/21/00	3/29/00	4/3/00	4/10/00	4/17/00	4/24/00	5/1/00	5/8/00
					RAIN			
230	300	1700	300	2400	40	270	40	700
31	10	457	10	96	72	63	10	52
74	20	990	41	73	97	20	10	20
110	40	80	40	20	20	40	20	20
10	52	131	10	10	10	10	10	41
10	20	10	10	10	10	10	10	20
1700	80	16000	20	2400	20	1300	80	110
10	10	20	10	52	10	10	31	9804
160	10	988	10	20	10	1058	10	327
20	20	20	20	20	20	20	20	20
10	10	10	10	10	52	10	10	10
10	10	10	10	10	10	10	10	10
130	20	500	20	20	20	70	20	20
10	10	1145	10	10	10	10	20	10
10	10	1296	10	10	10	10	10	52
5000	300	140	170	80	20	300	70	500
52	10	10	10	10	10	148	41	10
10	10	10	20	10	10	62	30	10
130	20	20	40	300	20	300	20	40
31	10	10	20	201	10	663	10	10
41	10	10	10	10	10	10	10	20
20	20	20	20	20	800	40	20	80
10	10	10	10	10	638	183	10	10
10	20	10	10	10	12997	10	10	10
60	230	20	20	20	40	20	20	20
10	74	10	10	10	10	10	10	10
10	96	10	10	10	10	10	10	10
40	20	20	20	20	20	80	20	20
10	10	10	10	10	31	20	10	10
10	10	10	10	10	20	10	20	41
20	20	20	40	20	40	20	20	20




31	10	10	20	10	10	20	10	30
30	10	10	10	20	10	10	10	10
16000	20	20	40	20	20	40	20	40
8164	10	10	52	10	10	10	10	10
216	10	10	10	10	10	10	10	10
20	20	20	20	20	20	40	20	500
20	10	10	10	10	10	10	10	145
10	10	10	10	10	10	10	10	428
20	40	20	20	20	20	20	20	130
10	10	10	10	10	41	20	10	10
10	10	10	10	10	10	10	10	10
20	20	20	40	20	20	230	40	40
30	10	10	10	20	10	63	20	10
10	10	10	10	10	10	10	10	20
20	20	20	20	20	20	20	20	20
20	10	10	10	10	10	10	20	10
10	10	10	10	10	10	10	10	10
20	20	20	20	230	40	80	20	20
10	10	10	10	292	10	10	10	10
10	10	10	10	98	31	10	10	10
70	20	20	20	40	40	20	20	20
10	10	10	10	10	41	10	10	41
10	10	10	10	10	10	10	10	10
40	40	20	20	20	20	20	20	20
10	20	10	10	10	63	10	10	30
10	10	10	20	10	10	10	10	41
20	20	20	20	20	500	20	20	20
10	10	10	10	10	31	10	10	10
10	10	10	10	10	10	10	10	10
40	20	20	800	20	1300	130	130	20
52	10	20	1989	10	171	20	109	10
31	10	20	31	10	72	63	72	20
20	80	20	20	20	800	40	20	170
10	20	10	10	10	132	10	10	51
10	20	10	10	10	10	10	10	52



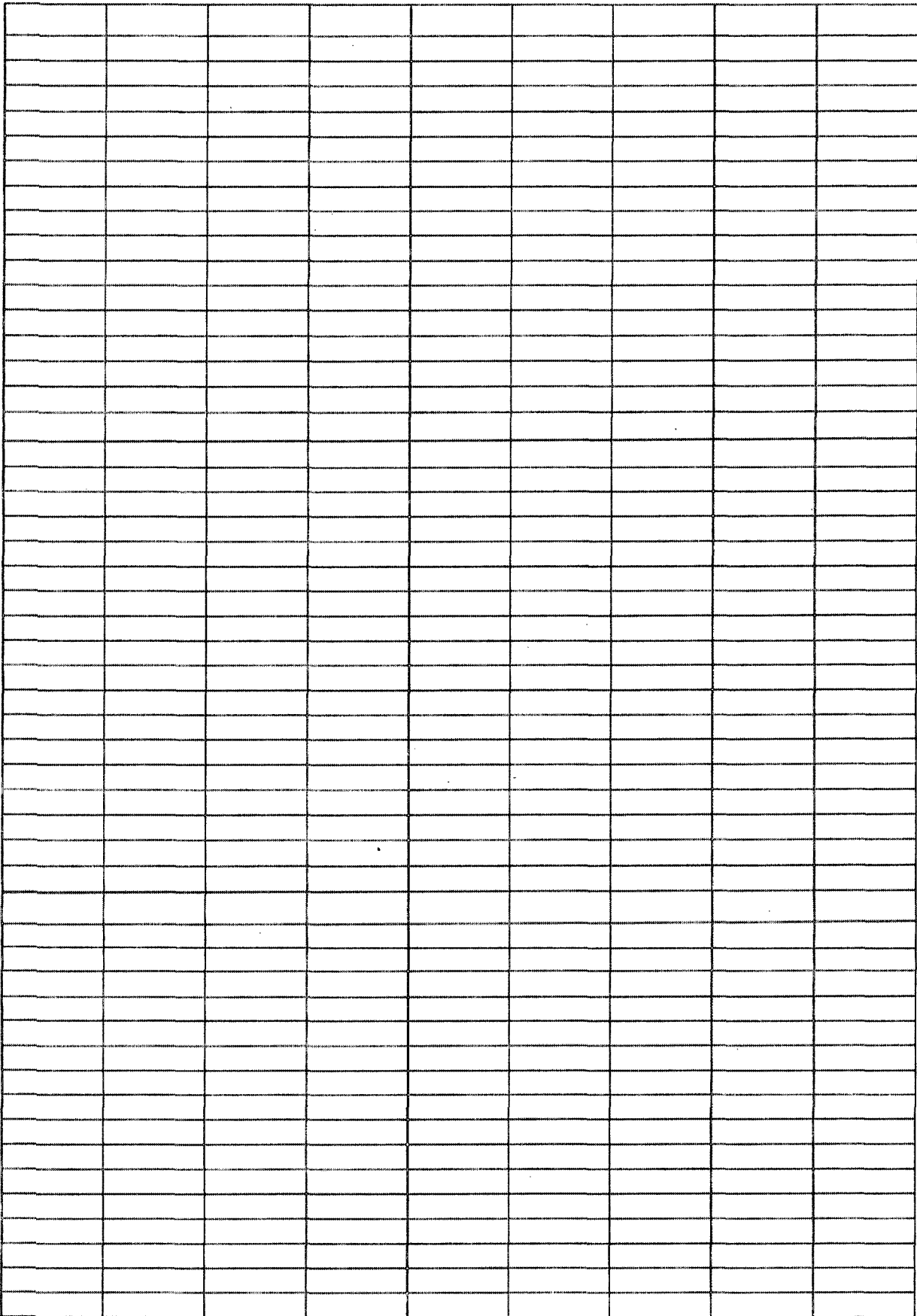

5/18/00	5/22/00	5/30/00	6/5/00	6/12/00	6/19/00	6/26/00	7/5/00	7/10/00
40	110	300	170	20	130	300	16000	300
20	431	20	250	86	106	20	2359	2755
98	20	10	20	10	10	10	305	10
20	110	20	40	300	170	300	9000	1300
10	107	98	265	262	1010	84	12997	206
10	41	10	10	30	10	265	1956	10
1300	2200	3000	1300	230	130	16000	16000	2400
862	488	148	1162	83	41	116	2489	74
20	620	122	31	10	10	959	907	41
20	20	20	40	20	20	9000	20	20
10	10	41	10	10	10	20	10	10
10	10	20	10	10	10	10	10	10
40	20	20	40	20	20	20	20	80
10	10	10	10	10	10	10	10	10
10	10	41	10	31	41	10	10	10
170	1700	130	40	20	110	110	700	20
10	20	31	10	10	41	72	20	20
20	173	20	10	20	10	20	143	10
20	170	70	20	500	230	40	80	500
10	96	31	10	307	288	10	10	447
10	31	10	10	794	10	10	10	122
40	230	20	80	20	1300	20	500	20
31	41	10	20	10	359	10	145	10
10	131	10	10	10	10	10	10	10
20	130	300	130	40	20	20	20	20
10	74	256	10	10	10	10	86	41
10	20	31	10	10	10	10	10	10
20	20	20	40	20	20	20	20	20
10	10	10	10	10	10	10	10	10
10	10	10	10	10	10	20	86	10
130	800	20	80	20	20	130	40	300

41	211	10	20	20	10	131	10	63
31	20	10	52	10	10	10	74	85
170	80	20	20	20	20	120	300	20
52	10	96	20	10	10	41	86	10
10	20	10	10	10	10	30	20	10
40	20	40	20	20	20	130	130	40
52	10	20	41	31	10	96	98	63
10	10	10	20	30	2489	30	10	41
20	20	20	20	20	20	20	20	20
10	10	10	10	20	10	10	10	10
10	10	10	10	10	10	10	10	10
20	40	20	170	1300	80	20	80	80
30	10	10	146	2489	74	52	31	20
10	20	10	10	10	10	10	20	10
20	20	130	20	20	40	40	20	80
10	10	96	10	52	10	52	10	20
41	10	10	10	10	10	10	10	10
20	20	80	16000	80	40	20	20	20
10	10	41	195	10	10	10	10	30
10	20	10	556	52	10	10	10	10
80	40	20	20	20	20	20	500	230
31	10	10	10	10	10	10	171	52
10	10	10	10	10	10	10	119	108
80	230	20	20	70	300	70	80	20
52	110	10	20	63	132	31	10	10
20	40	10	10	10	10	10	10	10
20	3000	20	20	20	20	230	20	20
10	8164	10	10	10	10	181	10	10
10	41	10	10	10	10	134	10	10
20	80	700	80	20	20	40	80	80
10	63	933	20	10	30	10	10	20
10	52	313	20	10	20	10	10	10
20	20	20	20	20	40	40	70	20
20	20	10	10	10	20	52	20	10
10	10	20	10	10	63	10	20	10




7/17&19/00	7/24&26/00	7/31&8/2/00	8/7/00	8/14/00	8/21/00	8/28/00	9/5/00	9/12/00
500	1700	1100	3000	300	300	500	140	130
24192	3448	2613	4352	2613	1354	5099	591	717
10	110	41	121	20	10	10	10	31
130	140	300	500	500	40	110	300	220
189	1153	145	127	145	240	1039	121	301
108	97	10	52	10	10	20	10	52
300	170	170	230	230	300	9000	170	20
233	218	63	10	41	107	285	448	41
63	41	10	41	20	10	122	10	10
40	230	40	40	20	20	20	20	20
20	10	73	262	10	10	10	10	10
10	1137	62	10	10	10	10	10	10
230	20	40	40	20	20	40	20	40
10	10	41	10	10	10	63	10	10
10	20	10	10	10	10	10	10	10
5000	1400	3000	16000	130	170	20	20	130
459	431	11199	3654	85	10	121	10	52
96	3076	20	231	10	10	10	10	41
80	40	220	700	40	1100	130	80	90
10	30	313	145	31	1191	30	30	10
10	10	10	108	10	275	10	10	10
300	20	80	20	20	80	130	40	20
85	20	74	10	10	143	10	52	10
10	10	10	10	10	10	10	10	10
20	1300	20	130	40	40	20	20	40
31	536	20	63	41	10	20	20	41
10	74	10	10	10	10	20	10	10
20	20	80	20	20	20	20	40	20
86	41	10	10	10	10	51	10	10
10	74	20	10	10	10	20	10	10
20	20	20	20	20	80	20	80	20

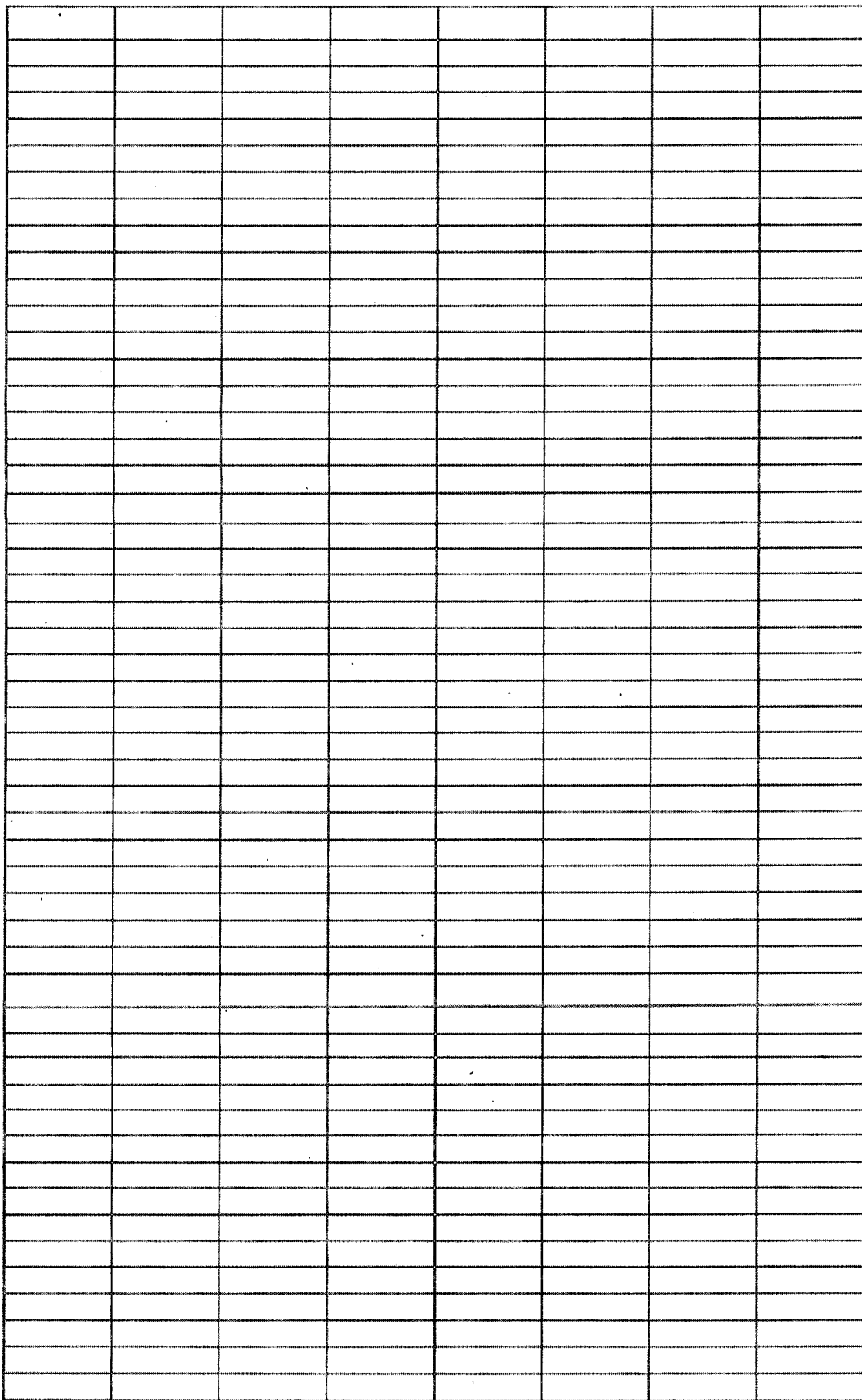
20	41	10	31	10	10	109	20	20
10	10	10	10	10	10	20	10	10
20	20	20	20	20	20	20	20	110
10	10	20	41	10	10	20	10	31
10	41	10	10	10	10	10	10	10
20	20	40	40	230	110	20	1700	20
10	20	10	85	269	544	119	1183	10
10	10	10	10	10	238	20	20	10
170	20	20	20	20	20	20	40	20
10	31	20	10	10	10	52	20	10
10	10	10	10	10	10	10	31	10
20	80	40	20	230	70	20	20	20
51	41	86	20	132	381	108	97	41
10	10	20	10	10	10	10	10	41
20	20	20	800	40	20	130	20	40
20	97	10	400	86	10	74	10	31
10	10	10	10	10	10	10	10	10
20	20	20	40	20	20	20	20	70
41	73	41	108	10	52	183	10	20
10	31	119	10	10	10	10	10	31
20	20	9000	70	20	20	20	20	20
41	73	10	30	20	10	41	10	10
52	10	10	20	20	10	10	10	10
110	300	20	40	20	20	130	80	20
20	185	41	10	10	10	97	20	10
20	10	10	10	10	10	10	10	10
40	20	20	20	20	20	20	20	20
10	10	10	10	10	10	20	10	10
41	10	10	10	10	10	10	10	20
130	300	40	300	70	80	20	80	40
10	213	41	110	31	132	30	10	41
20	20	20	63	10	109	10	30	10
20	20	110	20	20	20	20	20	40
10	10	41	10	20	350	10	10	10
10	10	10	10	41	122	10	10	10






9/18/00	9/25/00	10/2&3/00	10/10/00	10/16&17/00	10/24/00	11/2/00	11/6/00	11/14/00
130	500	20	110	300	300	300	700	40
122	865	86	41	10	183	20	96	10
20	10	10	10	61	10	52	86	10
20	40	20	40	40	3000	1300	2400	20
145	110	10	20	31	74	63	31	10
31	10	10	10	20	135	10	488	20
130	5000	80	80	20	20	5000	1300	20
278	108	74	126	20	10	20	72	10
20	97	10	10	10	10	243	554	10
20	170	20	20	20	110	80	20	20
41	108	20	10	10	20	30	10	10
10	10	10	10	10	10	10	10	10
20	40	20	20	20	300	130	20	40
10	31	20	10	10	41	10	10	10
10	10	10	10	10	20	10	10	10
20	16000	70	800	80	170	130	9000	500
10	107	30	10	10	10	10	109	20
10	24192	10	487	10	41	10	24192	83
130	220	700	130	80	20	110	500	40
41	259	31	108	20	31	10	487	10
10	10	20	10	10	10	31	31	10
20	800	40	140	20	130	500	800	20
63	233	30	41	10	74	213	1119	10
10	10	10	10	10	10	109	620	31
20	110	20	230	20	20	170	20	110
10	882	10	98	10	10	41	10	20
10	20	10	85	10	10	10	10	10
40	16000	20	20	20	20	300	170	40
20	627	10	20	30	10	41	41	10
10	183	10	10	10	10	10	10	10
130	110	40	80	20	20	300	20	80

907	120	20	31	20	10	74	10	10
10	20	31	10	10	20	52	10	10
20	20	20	20	20	20	130	20	20
10	10	10	10	10	10	63	10	10
10	10	10	10	10	10	10	10	51
20	300	20	80	20	20	80	20	110
108	86	31	74	31	10	10	10	10
10	10	10	10	10	10	10	20	30
70	300	20	40	20	20	20	20	20
41	86	10	20	10	10	20	10	10
10	10	10	10	10	10	10	30	10
40	40	40	20	20	40	20	20	20
313	31	52	10	10	10	52	41	10
10	10	10	10	20	10	10	10	10
70	140	20	20	20	130	20	230	40
41	110	10	62	10	41	10	122	31
10	20	10	10	10	10	10	31	10
110	20	20	20	40	20	40	20	230
20	41	20	63	30	20	20	10	41
10	10	10	10	10	63	10	10	31
40	110	20	20	20	20	300	20	20
20	74	10	10	10	10	31	10	10
10	10	10	10	10	10	10	10	10
80	300	20	230	300	800	20	40	40
20	31	10	301	10	988	10	10	10
10	10	10	10	10	171	10	10	10
20	20	20	20	20	20	20	20	20
10	10	10	10	20	10	10	10	10
10	10	10	10	10	10	10	20	10
110	70	220	1400	70	170	20	20	230
145	10	158	132	10	288	10	10	187
10	10	331	95	30	20	30	10	97
40	20	20	20	20	40	130	20	40
41	10	86	20	31	10	31	10	10
10	30	10	10	10	40	10	10	10




11/21/00	11/28/00	12/5/00	12/12/00	12/19/00	12/26/00	1/3/01	1/9/01
							RAIN 1/8/01
2200	300	2400	40	300	80	40	2400
31	556	10	10	20	10	10	530
74	10	10	10	10	31	31	546
110	210	3000	70	70	70	20	9000
10	10	31	31	10	10	10	744
10	10	98	73	20	41	74	1483
300	20	80	20	20	20	20	16000
52	10	41	10	10	10	LA	4884
134	10	20	10	256	10	10	4106
20	20	20	20	20	20	40	16000
10	10	20	10	10	10	10	624
10	10	10	20	10	10	10	369
20	40	40	500	40	20	20	2400
10	10	20	233	63	10	10	712
10	10	10	41	10	10	10	262
800	20	130	20	2400	500	16000	16000
146	10	31	10	10	31	3762	2359
10	10	3448	10	801	20	24192	9804
80	130	3000	300	9000	20	40	1700
201	98	613	73	24192	10	10	265
10	10	52	10	31	10	10	272
220	110	20	80	40	20	40	3000
97	31	20	97	10	10	10	111
51	10	10	20	10	10	10	488
40	20	20	170	80	20	20	800
10	41	31	63	20	31	10	30
10	10	10	31	10	10	10	179
80	20	20	20	20	40	20	3000
52	10	10	20	61	10	10	272
10	10	10	10	379	10	10	158
140	20	20	2400	20	20	20	9000

169	10	10	206	152	10	10	723
10	20	31	86	10	10	52	314
20	20	20	80	20	20	20	2200
30	10	10	40	10	41	20	140
10	10	10	10	10	10	20	134
20	20	20	20	20	20	20	3000
10	10	10	10	10	10	10	204
10	10	10	10	10	10	20	311
20	20	20	20	20	20	20	1300
10	10	10	20	10	10	10	186
10	10	10	41	10	10	10	448
20	20	20	20	80	20	70	170
10	10	10	10	31	10	10	40
10	20	10	86	20	10	10	20
20	20	130	20	20	20	20	220
30	10	52	20	10	10	52	50
10	10	10	213	10	20	20	30
20	20	40	80	20	20	20	40
10	10	86	10	10	10	10	10
10	10	31	160	10	41	10	52
20	20	20	40	20	70	20	170
10	10	20	10	10	10	30	20
10	10	10	74	10	10	20	41
20	40	20	20	20	20	20	800
10	10	10	10	10	10	10	90
10	10	74	10	10	10	10	399
20	20	20	20	40	20	20	500
10	10	10	10	10	10	10	245
10	10	10	10	10	10	10	384
20	1300	140	130	20	20	20	220
10	86	148	31	31	10	10	147
10	63	10	121	10	10	10	132
20	20	20	20	40	70	20	130
10	10	20	10	10	41	10	20
10	10	10	10	63	10	10	41

Site Name		
<b>SEAL BEACH (surfzone)</b>		<b>2002 TOTAL EXCEEDANCES</b>
OSB02	1st Street	5
OSB03	8th Street	0
OSB05	100 Yards South of Pier	0
OSB04	14th Street	0
OSB01	Sea Way	0
<b>SUNSET BEACH (surfzone)</b>		
OSUB1	Broadway	0
<b>HUNTINGTON HARBOUR (In Harbour)</b>		
BHH08	Bolsa Bay	1
MHH07	Sunset Aquatic Marina	5
BHH15	Mother's Beach	3
BHH12	Trinidad Lane Beach	2
BHH09	Sea Gate Lagoon	1
BHH06	Humboldt Beach	0
MHH10	Davenport Beach	1
MHH01	Clubhouse Marina	5
BHH13	Harbour Channel	5
BHH04	11th Street Beach	2
BHH11	Admiralty Drive	4
MHH14	Anderson Street Marina	4
BHH05	Anahelm Bay - Gas Dock	2
BHH16	Coral Cay Beach	2
<b>NEWPORT COAST (surfzone)</b>		
ONB29	Corona Del Mar State Beach	3
ONB31	Little Corona Beach	4
ONB35	Pelican Point	1
ONB39	Crystal Cove	2
ONB43	Muddy Creek	0
ONB45	El Morro Beach	0
<b>HUNTINGTON BEACH (surfzone)</b>		
39N	Bolsa Chica Beach	1
33N	Bolsa Chica Reserve	3
27N	Bluffs	6
21N	17th Street	6
15N	Jacks Snack Bar	5
12N	Beach Blvd.	2
9N	SCE Plant	13
6N	Magnolia Street	37
3N	Brookhurst	20
0	Santa Ana River Mouth	7
<b>NEWPORT BEACH (surfzone)</b>		
3S	Orange Street	8
6S	52nd/53rd Street	5
9S	38th Street	4
12S	Newport Pier	7
15S	15th/16th Street	1
21S	Balboa Pier	1
27S	The Wedge	1



STATION	Location Description		1999	2000	2001	2002
			AB 411	AB 411	AB 411	AB 411
			SINGLE SAMPLE	SINGLE SAMPLE	SINGLE SAMPLE	SINGLE SAMPLE
<b>SEAL BEACH (surfzone)</b>						
OSB02	Projection of 1st Street	TC	1/51	0/52	2/58	1/33
		EC	6/41	0/52	2/58	1/33
		ENT	7/40	9/52	9/58	4/33
OSB03	Projection of 8th Street	TC	2/51	0/52	0/58	0/33
		EC	3/40	2/52	1/58	0/33
		ENT	3/40	4/52	7/58	0/33
OSB04	Projection of 14th Street	TC	2/51	0/52	0/58	0/33
		EC	2/40	0/52	0/58	0/33
		ENT	1/40	2/52	2/58	0/33
OSB01	Projection of Sea Way	TC	0/51	0/52	0/58	0/33
		EC	0/40	0/52	0/58	0/33
		ENT	0/40	2/52	1/58	0/33
<b>SUNSET BEACH (surfzone)</b>						
OSUB1	Projection of Broadway	TC	0/51	0/52	0/58	0/33
		EC	0/40	0/52	0/58	0/33
		ENT	0/40	0/52	1/58	0/33
<b>HUNTINGTON HARBOUR (In Harbour)</b>						
BHH08	Bolsa Bay	TC	1/40	0/52	0/58	0/33
		EC	2/40	3/52	2/58	0/33
		ENT	2/40	1/52	2/58	1/33
MHH07	Sunset Aquatic Marina	TC	4/40	4/52	7/58	2/33
		EC	4/40	4/52	9/58	4/33
		ENT	4/40	6/52	12/58	3/33
BHH15	Mother's Beach	TC	3/40	1/52	5/58	2/33
		EC	6/40	4/52	5/58	1/33
		ENT	5/40	3/52	4/58	1/33
BHH12	Trinidad Lane Beach	TC	3/40	2/52	2/58	0/33
		EC	2/40	2/52	3/58	1/33
		ENT	2/40	2/52	3/58	1/33
BHH09	Sea Gate	TC	0/40	0/52	0/58	0/33
		EC	0/40	0/52	0/58	0/33
		ENT	0/40	1/52	2/58	1/33
BHH06	Humboldt Beach	TC	1/40	1/52	2/58	0/33
		EC	2/40	0/52	3/58	0/33
		ENT	1/40	0/52	4/58	0/33
MHH10	Davenport Beach	TC	2/40	1/52	3/58	1/33
		EC	4/40	3/52	3/58	0/33
		ENT	3/40	3/52	3/58	0/33
MHH01	Clubhouse Marina	TC	1/40	2/52	8/58	3/33
		EC	2/40	3/52	16/58	4/33
		ENT	2/40	4/52	13/58	1/33
BHH13	Harbour Channel	TC	4/40	3/52	3/58	1/33
		EC	2/41	3/52	2/58	4/33
		ENT	8/40	6/52	7/58	4/33
BHH04	11th Street Beach	TC	3/40	2/52	3/58	0/33
		EC	4/40	7/52	6/58	0/33
		ENT	6/40	8/52	13/58	2/33
BHH11	Admiralty Drive	TC	3/40	1/52	3/58	0/33
		EC	2/40	1/52	4/58	0/33
		ENT	2/40	2/52	8/58	4/33
MHH14	Anderson Street Marina	TC	6/40	4/52	5/58	2/33
		EC	6/40	2/52	4/58	3/33
		ENT	6/51	4/52	7/58	0/33
BHH05	Anahelm Bay - Gas Dock	TC	1/40	0/52	1/58	1/33
		EC	3/40	1/52	1/58	1/33





STATION	Location Description		1999	2000	2001
<b>HUNTINGTON BEACH (surfzone)</b>			<b>AB 411 SINGLE SAMPLE</b>	<b>AB 411 SINGLE SAMPLE</b>	<b>AB 411 SINGLE SAMPLE</b>
OHB39 / 39	<b>Bolsa Chica Beach</b>	TC	1/162	0/181	0/211
		FC	2/162	1/181	4/211
		ENT	3/162	7/181	5/211
OHB33 / 33	<b>Bolsa Chica Reserve</b>	TC	0/162	1/181	0/211
		FC	1/162	3/181	1/211
		ENT	2/162	4/181	4/211
OHB27 / 27	<b>Bluffs</b>	TC	0/162	0/181	1/211
		FC	0/162	2/181	5/211
		ENT	1/162	9/181	6/211
OHB21 / 21	<b>17th Street</b>	TC	0/162	1/181	0/211
		FC	0/162	3/181	2/211
		ENT	1/162	9/181	8/211
OHB15 / 15	<b>Jacks Snack Bar</b>	TC	0/162	0/181	0/211
		FC	0/162	1/181	2/211
		ENT	7/162	7/181	10/211
OHB09 / 9N	<b>SCE Plant</b>	TC	1/162	3/181	1/211
		FC	14/162	6/181	6/211
		ENT	34/162	23/181	14/211
OHB06 / 6N	<b>Magnolia Street</b>	TC	2/162	1/181	2/211
		FC	14/162	16/181	13/211
		ENT	28/162	28/181	19/211
OHB03 / 3N	<b>Brookhurst</b>	TC	2/162	2/181	6/211
		FC	10/162	8/181	14/211
		ENT	15/162	28/181	22/211
ONB00 / 0	<b>Santa Ana River Mouth</b>	TC	2/162	3/181	5/211
		FC	3/162	6/181	6/211
		ENT	6/162	16/181	8/211
OHB12/12N	<b>Beach Blvd.</b>	TC	no sample	no sample	1/211
		FC	no sample	no sample	6/211
		ENT	no sample	no sample	13/211
<b>NEWPORT BEACH (surfzone)</b>					
ONB03 / 3S	<b>Orange Street</b>	TC	0/162	4/181	3/211
		FC	1/162	7/181	3/211
		ENT	0/162	11/181	8/211
ONB06 / 6S	<b>52nd/53rd Street</b>	TC	0/162	2/181	1/211
		FC	3/162	3/181	0/211
		ENT	2/162	6/181	3/211
ONB09 / 9S	<b>38th Street</b>	TC	0/162	0/181	0/211
		FC	2/162	3/181	0/211
		ENT	1/162	5/181	5/211
ONB15 / 15S	<b>15th/16th Street</b>	TC	0/162	0/181	0/211
		FC	1/162	2/181	2/211
		ENT	1/162	7/181	7/211
ONB21 / 21S	<b>Balboa Pier</b>	TC	0/162	0/181	0/211
		FC	0/162	0/181	3/211

		ENT	1/162	6/181	5/211
ONB27 27S	The Wedge	TC	0/162	0/181	0/211
		FC	1/162	1/181	1/211
		ENT	0/162	3/181	4/211
ONB29 29S	Corona Del Mar Beach	TC	0/162	0/181	1/211
		FC	1/162	2/181	2/211
		ENT	2/162	4/181	6/211
ONB39 39S	Crystal Cove	TC	0/162	1/181	0/211
		FC	1/162	1/181	0/211
		ENT	1/162	1/181	0/211
ONB12/12 S	Newport Pier	TC	no sample	no sample	1/69
		FC	no sample	no sample	2/69
		ENT	no sample	no sample	6/69

2002
<b>AB 411 SINGLE SAMPLE</b>
0/157
1/155
0/158
0/156
0/156
3/158
0/156
3/156
4/158
1/155
1/155
6/158
0/157
0/156
5/158
0/157
9/157
12/158
2/156
23/156
34/158
0/156
6/156
18/158
2/15
4/156
5/158
0/156
1/156
1/158
3/156
3/156
7/158
2/155
1/155
3/158
0/157
1/156
4/158
0/156
1/156
1/158
0/158
1/157

0/158
0/156
0/155
1/158
0/156
2/156
6/158
0/156
0/156
1/158
0/156
2/156
6/158

STATION	Location Description		1999	2000
<b>NEWPORT COAST (surfzone)</b>			<b>AB 411 SINGLE SAMPLE</b>	<b>AB 411 SINGLE SAMPLE</b>
ONB29	Corona Del Mar State Beach	TC	0/52	0/52
		EC	0/40	0/40
		ENT	0/40	0/40
ONB31	Little Corona Beach	TC	0/40	0/40
		EC	1/40	1/40
		ENT	3/40	3/40
ONB35	Pelican Point	TC	0/40	0/40
		EC	0/40	0/40
		ENT	0/40	0/40
ONB39	Crystal Cove	TC	0/40	0/40
		EC	0/40	0/40
		ENT	0/40	0/40
ONB43	Muddy Creek	TC	0/40	0/40
		EC	0/40	0/40
		ENT	0/40	0/40
ONB45	El Morro Beach	TC	0/52	0/52
		EC	0/52	0/52
		ENT	0/40	0/40

2001	2002
AB 411 SINGLE SAMPLE	AB 411 SINGLE SAMPLE
0/53	1/33
0/53	1/33
0/53	3/33
1/53	0/33
1/53	2/33
6/53	4/33
0/53	0/33
0/53	1/33
2/53	1/33
2/53	0/33
2/53	2/33
2/53	1/33
0/53	0/33
0/53	0/33
1/53	0/33
0/53	0/33
0/53	0/33
2/53	0/33

16

80  
86  
165







1999-2001  
POSTING LOG FOR AB411

Santa Ana Region 8  
2001 WQA/303 D List Update  
Supporting Data

Newport Beach  
Page 1 of 31

DATE POSTED	AREA POSTED	DATE UNPOSTED	BACTERIA			
			TC	FC		
1	7/28/99	Doheny Beach - 250' U/C to 1000' D/C SJC (Ck. Release)	7/30/99	~	~	~
1	7/29/99	Newport Bay - 38th Street Beach X	7/30/99	80	712	<10
2		Newport Bay - 43rd Street Beach X	9/22/99 Long Term	500	>24192	31
3		Dana Point Harbor - Baby Beach (Buoy Line)	7/30/99	300	256	175
		Dana Point Harbor - Baby Beach (West End)	7/30/99	1100	408	173
4		Doheny Beach - North Beach	7/30/99	20	959	20
5		Huntington Harbour - Mother's Beach	8/3/99	20	419	134
6	7/30/99	Newport Beach - 52nd-53rd Street (OCSD 6S) X	7/30/99	1700	1700	176
7		Doheny Beach - North Beach	8/6/99	20	959	20
1	8/3/99	Seal Beach - 8th Street	8/5/99	3000	3873	85
2	8/4/99	Dana Point Harbor - Baby Beach (Swim Area)	8/6/99	500	573	20
3	8/5/99	Newport Bay - Abalone Avenue (South Bayfront) ✓	8/7/99	800	801	74
4		Newport Bay - Bayshore Beach	8/7/99	<20	31	185
5		Newport Bay - Newport Dunes (North Beach)	8/7/99	300	1631	10
6	8/9/99	Bolsa Chica State Beach - SLGT #18 (OCSD 33N)	8/12/99	500	300	128
7	8/10/99	Salt Creek Beach - D/C of Salt Creek	8/12/99	3000	146	158
8		Doheny Beach - North Beach	8/12/99	40	1134	31
9		Dana Point Harbor - Baby Beach (East End)	8/12/99	500	601	52
1	8/11/99	Newport Bay - Newport Dunes (North Beach)(Ck. Release)	8/13/99	~	~	~
10	8/12/99	South Laguna - Three Arch Bay (AWMA S3)	8/13/99	96	<2	110
11	8/13/99	Seal Beach - 1st Street	8/15/99	2400	1785	<10
12	8/17/99	Newport Bay - Newport Dunes (North Beach)	8/24/99	230	441	10
13	8/18/99	Salt Creek Beach - D/C of Salt Creek	8/20/99	1700	63	173
14	8/24/99	Bolsa Chica State Beach - SLGT #23 (OCSD 39N)	8/26/99	500	500	142
15	8/26/99	Dana Point Harbor - Baby Beach (All) (West End)	8/28/99	170	259	160
		Dana Point Harbor - Baby Beach (Swim Area)	~	230	882	10
2	8/27/99	Doheny Beach - 300' U/C to 1500' D/C SJC (Ck. Release)	9/1/99	~	~	~
16	8/31/99	Bolsa Chica State Beach - SLGT#23 (OCSD 39N)	9/1/99	230	230	112
1	9/1/99	Doheny Beach - South End of Campground (SERRA S5)	9/3/99	10	20	110
2		Newport Bay - 19th Street Beach	9/3/99	80	209	110
1	9/2/99	Doheny Beach - 300' U/C to 1500' D/C SJC (Ck. Release)	9/4/99	~	~	~
3		Dana Point Harbor - Baby Beach (West End)	9/4/99	1300	1722	41
4	9/4/99	Huntington State Beach - SLGT #15 (OCSD 11N)	9/4/99	300	594	<10
5	9/6/99	Huntington State Beach - SLGT #6 (OCSD 4N)	9/7/99	9000	17328	168
6	9/7/99	Huntington State/City Beach - SAR to CLGT #11 (3N)	*10/7/99	5000	340	215
		*9/17/99 - unposted CLGT #11-CLGT #15 (4N)	~	LA	LA	358
		*10/6/99 - unposted CLGT #15-SLGT #10 (5N)	~	LA	LA	128
		*10/7/99 - unposted SLGT #10-SAR (7N)	~	170	170	118
		(8N)	~	300	80	104

1999-2001  
POSTING LOG FOR AB411

Santa Ana Region 8  
2001 WQA/303 D List Update  
Supporting Data  
Newport Beach  
Page 2 of 31

		(10N)	~	300	1	
		(11N)	~	300	170	
2	9/8/99	Doheny Beach - 300' U/C to 1000' D/C SJC (Ck. Release)	9/10/99	~	~	~
7	9/9/99	Doheny Beach - End of day use area (SERRA S7)	9/10/99	3700	3000	>2000
8		Poche Beach - U/C of Poche Creek (SERRA S15)	9/10/99	460	110	110
3		Doheny Beach - 300' U/C to 1500' D/C SJC (Ck. Release)	9/10/99	~	~	~
9	9/10/99	Huntington City Beach - CLGT #9 (OCSD 15N)	9/11/99	130	197	2098
10		Huntington City Beach - 150' D/C CLGT #1-CLGT #6 (15N)	9/11/99	<20	40	512
		(18N)	~	<20	<10	113
		(19N)	~	<20	20	1585
E	9/12/99	Huntington City Beach - CLGT #11 - Pier (increase) (16N)	9/15/99	20	20	>400
11	9/14/99	Newport Bay - 19th Street Beach	9/17/99	800	1187	573
12	9/15/99	Huntington City Beach - CLGT #1	9/16/99	<20	<10	158
4		Doheny Beach - 250' U/C to 1000' D/C SJC (Ck. Release)	9/17/99	~	~	~
13	9/16/99	Doheny Beach - SLGT #7 (SERRA S5)	10/7/99	50	50	130
14		Dana Point Harbor - Baby Beach (Swim Area)	9/19/99	130	408	10
-16	(needles)	Huntington State/City Beach - Magnolia to U/C of Pier	9/17/99	~	~	~
15	9/22/99	Dana Point Harbor - Baby Beach (Buoy Line)	9/28/99	300	959	31
16	9/23/99	Newport Bay - 38th Street Beach	10/27/99	20	594	<10'
17	9/24/99	Aliso Beach - Camel Point to 300' U/C (AWMA S8)	9/30/99	14	8	110
18		Doheny Beach - SLGT #9 to 300' D/C (SERRA S1)	10/7/99	10	10	30
19		Doheny Beach - SLGT #6 (SERRA S3)	10/7/99	80	80	400
20	9/27/99	Poche Beach - U/C of Poche Creek (SERRA S15)	9/28/99	780	170	170
5		Aliso Beach-1000' U/C to 1000' D/C of Creek (Ck.Release)	*10/7/99	~	~	~
		*9/30/99 - reduced posting to 1000' U/C	~	~	~	~
21		Huntington City Beach - CLGT # 1 (OCSD 18N)	9/28/99	300	74	135
6	9/28/99	Doheny Beach - 250' U/C to 1000' D/C SJC (Ck. Release)	*10/7/99	~	~	~
		*9/30/99 - extended posting to 3500' D/C (see 9/24/99)	~	~	~	~
		*10/1/99 - reduced D/C 500'	~	~	~	~
22		Laguna Beach - Main Beach at Broadway Creek	9/30/99	230	52	134
23		Monarch Beach - 300' U/C of Salt Creek	9/30/99	230	41	109
24	9/29/99	Newport Bay - Sapphire Avenue	10/1/99	40	3076	413
1	10/1/99	Poche Beach - 300' U/C to 100' D/C of Poche Creek	10/7/99	700	120	120
2	10/7/99	Doheny Beach - 150' U/C SLGT #7 to 150'D/C SLGT #6	*10/8/99(S5	1100	670	960
		(SERRA S5 & S7) *all Doheny posted	~ (S7	780	670	960
E	10/8/99	Doheny Beach - San Juan Creek to Poche Creek	*10/14/99(S1	160	60	300
		*10/9/99 - reopened San Juan Ck to end of campground	~ (S3	440	330	670
		*10/14/99-reopened end of campground to end of park	~ (S9	260	270	530
		*10/14/99-reopened Poche	~ (S11	390	130	330
			~ (S13	350	230	200
3	10/10/99	Bolsa Chica State Beach - SLGT #23 (OCSD 39N)	10/13/99	1100	1100	>400
4	10/13/99	Laguna Beach - 1000 Steps Beach (AWMA S4)	10/14/99	2	<2	280

1999-2001  
POSTING LOG FOR AB411

Santa Ana Region 8  
2001 WQA/303 D List Update  
Supporting Data  
Newport Beach  
Page 30 of 31

5	10/14/99	Dana Point Harbor - Baby Beach (Buoy Line)	see 10/27/99	80		
1		Doheny Beach - 250' U/C to 1000' D/C SJC (Ck. Release)	see 10/15/99	~		
6	10/15/99	Huntington State Beach - SLGT #2 (OCSD 1N)	10/16/99	130	130	146
7		Newport Bay - 19th Street Beach	10/21/99	700	135	145
8		Newport Bay - Bayshore Beach	10/21/99	1300	644	391
E		Dana Point Harbor -Baby Beach (Swim Area)	see 10/27/99	500	520	98
9		Doheny Beach - 1000' - 3000' D/C of San Juan Creek	see 10/29/99(S1)	150	120	270
2		*10/18/99 - 250' U/C - 1000' D/C SJC closed (sewage)	see 10/22/99(S3)	90	70	160
		Creek Release	~ (S9)	150	140	270
10	10/21/99	Seal Beach - 1st Street	11/10/99	20	784	31
11	10/22/99	Newport Beach - 52nd-53rd Street (OCSD 6S)	10/24/99	20	20	150
12		Aliso Beach - Aliso Creek to 300' D/C (AWMA S9)	see 10/28/99	30	<10	170
E		Doheny Beach - 250' U/C to 1000' D/C San Juan Creek	see 11/15/99(SO)	160	110	250
13	10/24/99	Huntington State Beach - SLGT #6 (OCSD 4N)	10/26/99	500	500	240
14	10/26/99	Huntington State Beach - SLGT #4 (OCSD 3N)	see 10/27/99	40	62	121
15		Newport Bay - Garnet Avenue	10/28/99	<20	52	211
E	10/27/99	Huntington State Beach (OCSD 1N - 4N) (1N)	*10/28/99	230	230	>400
		*4N unposted 11/3/99 (2N)	~	500	500	>400
		(3N)	~	500	500	>400
		(4N)	~	130	8	>400
16		Newport Beach - Little Corona	10/30/99	500	933	74
17		Newport Beach - Corona Del Mar Beach (OCSD 29S)	10/29/99	130	80	106
E		Dana Point Harbor - Baby Beach (All)	11/18/99 Long Term	~	~	~
E	10/28/99	Aliso Beach - 300' D/C Creek to Camel Point (SERRA S8)	10/29/99	190	120	170
E	10/29/99	Huntington State Beach-1N-3N (4N posted-see 10/27) (1N)	11/3/99	300	300	270
		(3N)	~	300	300	>400
18		Huntington Harbour - Mother's Beach	11/2/99	500	341	223
E		Doheny Beach - add 500' U/C SJC to 250' U/C SJC	10/30/99	30	70	110
E		Doheny Beach - add 3000' to 4000' D/C SJC (SERRA S5)	1/3/00 Long Term	310	420	456
		(SERRA S7)	1/3/00 Long Term	70	40	140
19		San Clemente - North Beach @ Ave. Pico (SERRA S17)	11/3/99	360	110	1100
1	11/1/99	Surfside-Sunset Beach - breakwater to 24th St. (Dredging)	11/10/99	20	20	221
2		Newport Bay - Newport Dunes (North Beach)	11/23/99	500	145	228
3	11/3/99	Capistrano Beach - Poche Beach (SERRA S15)	11/5/99	900	130	120
4	11/4/99	Huntington Harbour - Mother's Beach	*11/30/99	130	272	185
		*changed from posting to closure due to sewage spill	~	~	~	~
5		Huntington Harbour - Trinidad Beach	11/7/99	2400	31	833
6	11/7/99	Newport Beach - Balboa Pier (OCSD 21S)	11/9/99	300	300	184
1	11/8/99	Rain Advisory - All Coastline	11/12/99	~	~	~
7	11/9/99	Newport Beach - Corona Del Mar Beach (OCSD 29S)	11/11/99	110	40	150
E	11/15/99	(Doheny Beach - 250' U/C to 1000' D/C SJC - Closed)	see 11/21/99	~	~	~
		(1000' D/C SJC to end of Park still posted)	~	~	~	~

1999-2001  
POSTING LOG FOR AB411

Santa Ana Region 8  
2001 WQA/303 D List Update  
Supporting Data  
Newport Beach  
Page 48 of 31

8	11/16/99	Laguna Beach - So. End of Main Beach (AWMA S16)	11/18/99	41		
9		Laguna Beach - No. End of Victoria Beach (AWMA S14)	11/18/99	18		
10		Laguna Beach - Treasure Island Pier (AWMA S12)	11/18/99	16	2	220
11		Laguna Beach - 1000 Steps Beach (AWMA S4)	11/18/99	20	8	>400
12	11/17/99	San Clemente State Beach - Ave. Calafia (SERRA S21)	11/18/99	Cw/c	320	>400
13		Doheny Beach - North Beach	11/20/99	300	223	397
14	11/18/99	Salt Creek Beach - So. End Ritz Cove (AWMA S2)	11/21/99	1300	66	130
E	11/21/99	Doheny Beach - North Beach	1/3/00 Long Term	80	185	231
E		Doheny Beach-250' U/C to 1000' D/C SJC(Posting from SS)	1/3/00 Long Term	~	~	~
15	11/23/99	Laguna Beach - No. End of Victoria Beach (AWMA S14)	11/27/99	27	10	100
16		Laguna Beach - Bluebird Canyon (AWMA S15)	11/27/99	410	80	170
17		Newport Beach - 15th-16th Street (OCSD 15S)	11/25/99	230	230	368
18		Newport Bay - Newport Dunes (East Beach)	11/25/99	130	97	110
19		Newport Bay - Newport Dunes (West Beach)	11/25/99	1300	586	495
20		Newport Bay - 10th Street Beach	11/25/99	5000	4611	884
21		Newport Bay - 19th Street Beach	11/25/99	1300	2851	1223
22		Newport Bay - 38th Street Beach	11/25/99	500	142	228
23		Newport Bay - V ia Genoa	11/25/99	40	31	155
24		Newport Bay.- N Street Beach	11/25/99	800	563	74
25	11/24/99	Aliso Beach - 300' D/C Creek to Camel Point (SERRA S8)	11/27/99	Cw/c	160	160
26		Doheny Beach - Mid North Beach (SERRA S2)	1/3/00 Long Term	120	80	1900
27		San Clemente State Beach - Ave. Calafia (SERRA S21)	11/27/99	780	500	610
28		Laguna Beach - Emerald Bay	11/27/99	<20	10	156
29	11/26/99	Huntington City Beach - Dog Beach (OCSD 27N)	12/4/99	800	800	16
1	12/1/99	Capistrano Beach-150' U/C-150" D/C Poche (Ck.release)	12/8/99	~	~	~
1		Laguna Beach - Crescent Bay	12/3/99	110	20	169
2	12/2/99	Seal Beach - 8th Street	12/4/99	>16000	130	393
3	12/8/99	Laguna Beach - So. End Main Beach (AWMA S16)	12/10/99	160	90	190
4	12/9/99	Capistrano Beach - Guard Shack (SERRA S9)	12/15/99	350	170	420
		Capistrano Beach - Mid (SERRA S11)	12/15/99	190	90	320
		Capistrano Beach - End (SERRA S13)	12/15/99	80	80	170
5		Huntington Harbour - Coral Cay	12/13/99	3000	4352	1223
6		Huntington State Beach - SAR to 200' U/C (OCSD 0)	12/13/99	40	41	158
7		Huntington State Beach - SLGT #3 (OCSD 2N)	12/13/99	520	368	990
8	12/18/99	Huntington State Beach - SLGT #7 (OCSD 5N)	12/20/99	40	20	110
9	12/20/99	Huntington City Beach - Bluffs (OCSD #27N)	12/21/99	<20	<20	122
10		Huntington City Beach - 17th Street (OCSD #21N)	12/21/99	80	80	168
11		Huntington State Beach - SLGT #2 (OCSD 1N)	12/24/99	70	70	166
		Huntington State Beach - SLGT #3 (OCSD 2N)	12/24/99	170	170	298
		Huntington State Beach - SLGT #4 (OCSD 3N)	12/24/99	130	130	212
12		Newport Beach - 15th-16th Street (OCSD 15S)	12/21/99	130	130	180
13	12/21/99	Laguna Beach - So. End of Main Beach (AWMA S16)	12/22/09	190	86	150

1999-2001  
POSTING LOG FOR AB411

Santa Ana Region 8  
2001 WQA/303 D List Update  
Supporting Data

Newport Beach  
Page 5 of 31

31

14		Laguna Beach - So. End of Victoria Beach (AWMA S13)			12/24/99	130	1	
15		Capistrano Beach - Guard Shack (SERRA S9)			12/24/99	90	6	
16	12/22/99	Laguna Beach - No. End of Victoria Beach (AWMA S14)			12/24/99	130	110	110
17		Laguna Beach - Bluebird Canyon (AWMA S15)			12/24/99	110	100	130
18		Dana Point - Dana Strand (AWMA S1)			12/24/99	Cw/c	>400	120
19	12/23/99	Aliso Beach - Camel Point to 300' upcoast (AWMA S8)			12/28/99	42	34	120
20		Huntington Harbour - 11th Street Beach			12/29/99	220	4396	1153
21	12/28/99	Newport Bay - Harbor Patrol Beach			12/30/99	230	857	354
22	12/30/99	Huntington State Beach - SAR to 300' U/C (OCSD 0)			1/4/00	<20	<20	180
1999 Summer Postings Rain Advisories Creek Releases Misc.								
	July 28-31	7			1			
	August	16			2			
	September	24			6		1	
	October	19			2			
	November	29	1					
	December	22			1			
	Totals	117	1		12		1	
1	1/4/00	Aliso Beach - Aliso Creek to 300' downcoast (AWMA S9)			1/5/00	6200	440	960
2		Laguna Beach - No. End of Victoria Beach (AWMA S14)			1/5/00	100	40	430
3	1/5/00	San Clemente - North Beach @ Pico Avenue (SERRA 17)			1/6/00	390	540	330
4		Newport Bay - Sapphire Avenue			1/7/00	20	10	121
5		Seal Beach - 1st Street (SGR to Neptune Ave. posted)			1/7/00	1300	52	388
		Seal Beach - 8th Street			"	500	51	491
		Seal Beach - 14th Street			"	40	<10	134
6	1/7/00	Newport Beach - Balboa Pier (OCSD 21S)			1/10/00	80	20	300
7	1/11/00	Newport Bay - Newport Dunes (West Beach)			1/13/00	40	41	122
8	1/18/00	Huntington State Beach - Brookhurst Street (OCSD 3N)			1/21/00	200	140	208
9		Newport Beach - Orange Avenue (OCSD 3S)			1/19/00	170	170	110
10	1/19/00	Huntington City Beach - Jack's Snack Bar (OCSD 21N)			1/21/00	40	40	112
11		Newport Beach - 15th - 16th Street (OCSD 15S)			1/21/00	110	80	230
12		Newport Bay - Newport Dunes (Middle Beach)			1/21/00	130	97	1092
13		Newport Bay - Newport Dunes (North Beach)			1/21/00	500	496	31
14		Laguna Beach - So. End of Main Beach (AWMA S16)			1/21/00	400	330	1500
15		Laguna Beach - Bluebird Canyon (AWMA S15)			1/21/00	990	120	140
16		Laguna Beach - No. End of Victoria Beach (AWMA S14)			1/21/00	130	110	220
17		Laguna Beach - So. End of Victoria Beach (AWMA S13)			1/21/00	200	200	260
18		Aliso Beach - 300' to 600' So. Of Aliso Creek (AWMA 8.5)			1/21/00	70	80	130
19	1/20/00	Huntington Harbour - Trinidad Beach			1/22/00	1300	985	63
20		Huntington Harbour - Coral Cay Beach			1/22/00	170	345	10
21		Laguna Beach - Aliso Creek to 300' D/C (AWMA S9)			1/22/00	20	40	150

1999-2001  
POSTING LOG FOR AB411

Santa Ana Region 8  
2001 WQA/303 D List Update  
Supporting Data

Newport Beach  
Page 6 of 31

31

22		Capistrano Beach - 7500' D/C Outfall @ Capo. (SERRA S11)	1/22/00	90		
		Capistrano Beach - 10000' D/C Outfall @ Capo. (SERRA S13)	1/22/00	70		
		Capistrano Beach - Poche Beach (SERRA S15)	1/21/00	<100	400	80
23		San Clemente - North Beach @ Pico Avenue (SERRA 17)	1/21/00	360	380	250
24	1/22/00	Laguna Beach - North Main Beach	1/24/00	80	52	171
25		Dana Point - Salt Creek to 300' D/C of Salt Creek	1/24/00	220	108	110
1	1/25/00	Rain Advisory - All Coastline	2/2/00	~	~	~
1	2/9/00	Capistrano Beach - Guardshack (SERRA S9)	3/16/00	340	550	900
		Capistrano Bay District (SERRA S11)	2/10/00	460	400	430
		Poche Beach (SERRA S15)	2/10/00	170	160	240
1	2/10/00	Rain Advisory - All Coastline	2/16/00	~	~	~
2	2/17/00	Rain Advisory - All Coastline	2/27/00	~	~	~
3	2/28/00	Rain Advisory - All Coastline	3/13/00	~	~	~
1	3/14/00	Newport Beach - N Street Beach	3/16/00		8164	216
2		Laguna Beach - Bluebird Canyon (AWMA S15)	3/16/00	1900	60	240
3		Laguna Beach - Three Arch Bay (SERRA S3)	3/16/00	60	40	3200
4	3/15/00	Laguna Beach - Main Beach	3/17/00	9000	8164	12033
5		Laguna Beach - Treasure Island Pier	3/16/00	2400	121	228
6	3/17/00	Huntington Beach - Bluffs (OCSD 27N)	3/19/00	230	230	288
7		Dana Point - Capistrano County Beach	4/28/00		213	345
8	3/19/00	Huntington State Beach - Brookhurst Street (OCSD 3N)	3/21/00	500	300	396
		upcoast to Newland Street (OCSD 6N)	~	220	110	226
		(OCSD 9N)	~	170	110	126
9		Newport Beach - Corona Del Mar State Beach (OCSD 29S)	3/21/00	20	20	142
10	3/21/00	Huntington Harbour - 11th Street Beach	3/24/00	2400	262	776
11		Capistrano Bay District (SERRA S11)	3/25/00	200	70	250
		(SERRA S13)	~	40	40	110
12	3/22/00	Huntington State Beach - Magnolia Street (OCSD 3N)	3/24/00	500	300	>400
		downcoast to Brookhurst Street (OCSD 6N)	~	<20	<20	150
13		Newport Bay - Newport Dunes West	3/24/00	2400	465	98
14	3/26/00	Huntington State Beach - Santa Ana River (OCSD 0)	4/5/00	70	40	174
		upcoast to Brookhurst Street (OCSD 3N)	~	70	70	156
15	3/29/00	Seal Beach - San Gabriel River downcoast to 2nd Street	3/31/00	40	20	169
16	3/30/00	Laguna Beach - Bluebird Canyon (AWMA S15)	3/31/00	170	13	530
17		Capistrano Bay District (SERRA S11)	4/11/00	90	140	180
		(SERRA S13)	~	90	70	150
18		Newport Bay - Via Genoa	4/2/00	500	1145	1296
1	4/4/00	Newport Bay - Harbor Patrol Beach	4/8/00	800	1989	31
2		Laguna Beach - Bluebird Canyon (AWMA S15)	4/5/00	>2000	290	>2000
3	4/5/00	Huntington State Beach - SCE Plant (OCSD 9N)	4/7/00	300	230	194
4	4/7/00	Huntington State Beach - Brookhurst Street (OCSD 3N)	see 4/16/00	40	30	122
5	4/12/00	Dana Point - Monarch Beach North	4/14/00	2400	31	160

1999-2001  
POSTING LOG FOR AB411

Santa Ana Region 8  
2001 WQA/303 D List Update  
Supporting Data

Newport Beach  
Page 7 of 31

31

6	4/13/00	Huntington Harbour - Peter's Landing	4/15/00	1300	22	
7	4/14/00	Huntington City Beach - Bluffs (OCSD 27N)	4/19/00	40	4	
E	4/16/00	Huntington State Beach - Magnolia Street (OCSD 6N)	see 4/19/00	500	500	234
E		Huntington State Beach - Brookhurst Street (OCSD 3N)	~	130	80	156
1	4/17/00	Rain Advisory - All Coastline	4/23/00	~	~	~
8	4/18/00	Newport Bay - 19th Street Beach	4/20/00	800	638	12997
9	4/19/00	SAR to Warner Avenue (OCSD 0)	4/23/00	>16000	16000	>600
		(OCSD 3N)	4/23/00	>16000	3000	>600
	(RAIN	(OCSD 6N)	4/28/00	>16000	2200	>600
	EVENT)	(OCSD 9N)	4/23/00	>16000	5000	>400
		(OCSD 12N)	4/21/00	16000	3000	>400
		(OCSD 15N)	4/21/00	5000	2400	>400
		(OCSD 21N)	4/21/00	>16000	1300	>400
		(OCSD 27N)	4/21/00	9000	500	840
		(OCSD 33N)	4/21/00	16000	500	>400
		(OCSD 39N)	4/21/00	3000	500	390
10		Newport Beach - Big Corona Beach (OCSD 29S)	4/20/00	1700	800	384
11		Crystal Cove - Los Trancos (OCSD 39S)	4/20/00	16000	3000	>240
12		Laguna Beach - No. End of Victoria Beach (AWMA S14)	4/22/00	950	120	190
13		Aliso Beach - Pillar House (AWMA S10)	4/20/00	>20000	4500	10000
		Aliso Beach - Treasure Island South Ramp (AWMA S11)	4/20/00	13000	2500	5200
14	4/20/00	Crystal Cove - Muddy Creek	4/22/00	<20	<10	>24192
15		Crystal Cove - El Morro	4/22/00	5000	1010	<10
16	4/21/00	Huntington Harbour - Trinidad Beach	4/23/00	16000	545	<10
17		Huntington Harbour - Davenport Beach	4/23/00	9000	683	10
18		Huntington Harbour - 11th Street Beach	4/23/00	3000	405	20
19	4/22/00	Newport Bay - 19th Street Beach	4/25/00	>16000	1424	10
20	4/25/00	Newport Bay - Bayshore Beach	4/27/00	300	31	122
21		Newport Bay - Newport Dunes North	4/27/00	170	240	132
22	4/27/00	Seal Beach - 1st Street	5/2/00	80	20	85
		Seal Beach - 8th Street	4/29/00	500	722	500
23	4/30/00	Huntington City Beach - CLGT #15 (OCSD 12N)	5/2/00	300	230	240
24		Huntington State Beach - Magnolia Street (OCSD 6N)	See 5/18/00	300	300	316
1	5/2/00	Newport Bay - Newport Dunes North	5/12/00	170	1224	<10
2	5/3/00	Huntington State Beach - Brookhurst Street (OCSD 3N)	5/12/00	1300	1300	130
3		Laguna Beach - Bluebird Canyon (AWMA S15)	5/4/00	12	2	>400
4		Laguna Beach - Laguna Avenue (AWMA S16)	5/4/00	20	12	>400
5	5/4/00	Aliso Beach - Creek to 300' Downcoast (AWMA S9)	5/5/00	80	60	190
6		Huntington Harbour - Clubhouse Marina	5/6/00	3000	4106	10
7	5/7/00	Huntington State Beach - SAR (OCSD 0)	5/11/00	1300	800	138
8	5/9/00	Newport Bay - Newport Dunes East	5/11/00	230	41	228
9		Newport Bay - Garnet Avenue	5/11/00	500	145	428



1999-2001  
POSTING LOG FOR AB411

Santa Ana Region 8  
2001 WQA/303 D List Update  
Supporting Data  
Newport Beach

Page 8 of 31

10		Dana Point - Capistrano County Beach (SERRA S9)	5/11/00	400	1	
11		Poche Beach -150' U/C and 150' D/C of Creek (SERRA S15)	7/6/00	CF	24	
12	5/11/00	Laguna Beach - Bluebird Canyon (AWMA S15)	5/13/00	>400	>400	25
13		Seal Beach -1st Street	5/13/00	300	62	153
14	5/17/00	Capistrano County Beach (dredging)	5/26/00	~	~	~
15	5/18/00	Huntington State Beach -500' U/C & D/C Magnolia Street (OCSD 6N)	See 5/19/00	800	800	164
E	5/19/00	Huntington State Beach - 500' U/C Magnolia St. (OCSD 6N)	5/26/00	40	20	14
		to Santa Ana River (OCSD 3N)	5/26/00	130	130	164
		(OCSD 0)	5/24/00	300	170	196
16	5/21/00	Bolsa Chica State Beach - Reserve (OCSD 33N)	5/23/00	110	110	128
17	5/23/00	Newport Bay - Dunes West	5/28/00	500	798	<10
18		Newport Bay - Promontory Bay	5/28/00	3000	8164	41
19	5/24/00	Laguna Beach - Treasure Island Pier (AWMA S12)	5/25/00	550	32	30
20	5/25/00	Huntington Harbour - Sunset Aquatic	5/31/00	>16000	379	512
21		Huntington Harbour - Peter's Landing	7/7/00	>16000	382	131
22	5/31/00	Huntington State Beach - Magnolia Street (OCSD 6N)	6/1/00	130	130	116
1	6/1/00	Huntington State Beach - Brookhurst Street (OCSD 3N)	6/2/00	500	300	164
2		Newport Bay - Harbor Patrol Beach	6/12/00	700	933	313
3	6/4/00	Huntington State Beach - Magnolia Street (OCSD 6N)	6/6/00	500	500	192
4	6/6/00	Newport Bay - Abalone Avenue	6/8/00	>16000	195	556
5		Newport Bay - Newport Dunes North	6/8/00	170	909	278
6	6/7/00	Crystal Cove State Beach - Pelican Point	6/9/00	70	<10	187
7	6/8/00	San Clemente - Avenida Calafia (SERRA S21)	6/11/00	<2	<2	400
8	6/13/00	Huntington State Beach - Magnolia Street (OCSD 6N)	see 6/17/00	1700	1700	>400
9		Newport Bay - Rhine Channel	6/19/00	500	307	794
10		Newport Bay - Sapphire Avenue	6/15/00	1300	2489	<10
11	6/16/00	Dana Point Harbor - Baby Beach Swim Area	see 6/22/00	800	538	20
R		Doheny State Bch - SJC to end of pk (update from perm. List)	6/30/00	~	~	~
E	6/17/00	Huntington State Beach - 500' U/C & D/C Magnolia Street	6/19/00	3000	3000	>400
12	6/20/00	Newport Bay -Garnet Avenue	6/22/00	20	10	2489
13		Newport Dunes - North End	6/22/00	170	1211	52
14	6/22/00	Huntington Harbour - Davenport Beach	6/24/00	<20	<10	135
15		Newport Beach - Balboa Pier (OCSD 21S)	6/23/00	40	40	154
16		Aliso Beach - North End (AWMA S10)	6/24/00	130	8	120
E		Dana Point Harbor - Baby Beach Swim Area to West End	6/30/00	80	145	216
17	6/23/00	Huntington State Beach - Magnolia Street (OCSD 6N)	see 7/12/00	~	~	log mean
18	6/27/00	Newport Bay- Promontory Point	6/29/00	230	181	134
19		Newport Bay - Bayshore Beach	6/29/00	9000	20	110
20		Newport Bay - 38th Street Beach	6/29/00	265	1956	10
21	6/30/00	Laguna Beach - Treasure Island Pier (AWMA S12)	7/4/00	2	<2	400
1	7/4/00	Bolsa Chica State Beach - SLGT #23 (OCSD 39N)	7/5/00	140	140	222
2		Huntington Harbour - Sea Gate Lagoon	7/7/00	<20	<10	171

1999-2001  
POSTING LOG FOR AB411

Santa Ana Region 8  
2001 WQA/303 D List Update  
Supporting Data  
Newport Beach  
Page 9 of 31

3		Laguna Beach - 1000 Steps (AWMA S4)	7/5/00	2		
4		Dana Point Harbor - Baby Beach West End	7/13/00	~		
5	7/5/00	Laguna Beach - Blue Lagoon (AWMA S13)	7/6/00	4	<2	214
6		Aliso Beach-150' U/C to 150' D/C of Creek (AWMA S8.5)	7/9/00	240	70	460
		150'D/C to 300' D/C of Aliso Ck (AWMA S9)	7/6/00	100	30	130
7	7/6/00	Newport Bay - Newport Dunes North	7/9/00	70	1223	295
8		Newport Bay - Park Avenue Balboa Island	7/8/00	500	171	119
9		Newport Bay - 38th Street Beach	8/24/00	16000	2359	305
10		Dana Point Harbor - Guest Dock	7/11/00	230	<10	122
11	7/11/00	Newport Bay - Newport Dunes Middle	7/13/00	20	<10	256
12		Newport Bay - Rhine Channel	7/13/00	500	447	122
13		Newport Bay - Park Avenue Balboa Island	7/13/00	230	52	108
14		Doheny State Beach - 300' at Mouth SJC (SERRA 0)	see 7/13/00	2000	2000	540
15		Poche Beach -150' U/C and 150' D/C of Creek (SERRA S15)	7/19/00	730	500	470
E	7/12/00	Huntington State/City Beach - 500' U/C (OCSD 6N)	8/13/00*	230	230	152
		Huntington Street to 500' Downcoast (OCSD 9N)	*8/16/00	230	230	246
		Magnolia Street * (7/13/00-500' U/C (OCSD 12N)	7/13/00	2400	2400	>400
		Newland to 500' D/C Magnolia) (OCSD 15N)	7/13/00	230	230	322
16		Newport Beach - Little Corona	7/14/00	90	63	301
1	7/13/00	Doheny Beach - 250' U/C to 1000' D/C SJC (Ck. Release)	7/15/00	~	~	~
17	7/18/00	Huntington Harbour - Mother's Beach	7/20/00	90	754	201
18		Huntington Harbour - Sea Gate Lagoon	7/20/00	130	74	135
19		Huntington Harbour - Peter's Landing	7/25/00	121	52	121
20		Newport Bay - Newport Dunes North	9/8/00	20	1086	20
21		Aliso Beach - Aliso Creek to 300' D/C Creek (AWMA S9)	7/20/00	47	8	130
22	7/19/00	Dana Point - Salt Creek to 300' D/C of Creek (AWMA S2)	7/20/00	200	26	180
23		Dana Point Harbor - Baby Beach West End	7/28/00	700	1250	<10
		Baby Beach Buoy Line	7/26/00	300	450	<10
24	7/20/00	Aliso Beach - Aliso Creek to 300' D/C Creek (AWMA S9)	7/23/00	47	8	130
25	7/23/00	Newport Beach - 38th Street (OCSD 9S)	7/25/00	<2	<2	272
26	7/25/00	Newport Bay - Lido Isle Yacht Club	7/27/00	230	<10	1137
27		Newport Bay - 15th Street Beach	7/29/00	1300	536	74
28		Aliso Beach - Aliso Creek to 300' D/C Creek (AWMA S9)	7/26/00	6	4	160
29	7/26/00	Doheny Beach - San Juan Creek to 300' D/C	7/28/00	110	<10	238
30	7/27/00	Laguna Beach - 1000 Steps (AWMA S4)	7/28/00	2	<2	>400
31		Monarch Beach - 300' U/C of Salt Creek	7/29/00	900	110	240
32	7/28/00	Doheny State Beach-150' U/C & 150'D/C SLGT#7 (SERRA S5)	7/29/00	250	120	600
1	8/1/00	Doheny Beach - 250' U/C to 1000' D/C of SJC (Ck. Release)	8/2/00	~	~	~
1		Dana Point - Capistrano County Beach to 500' (SERRA S9)	8/4/00	80	20	110
		D/C of Poche Creek (SERRA S11)	8/4/00	130	60	210
R		Poche Beach (8/4/00 150' U/C-150' D/C Creek) (SERRA S15)	9/21/00	1180	410	600
2		Newport Bay - Abalone Avenue	8/3/00	<20	41	119

1999-2001  
POSTING LOG FOR AB411

Santa Ana Region 8  
2001 WQA/303 D List Update  
Supporting Data  
Newport Beach

Page 10 of 31

3	8/3/00	Huntington Harbour - Mother's Beach	8/5/00	20	11	
4		Huntington Harbour - Davenport Beach	8/5/00	2400	12	
5		Aliso Beach - North End (AWMA S11)	8/4/00	50	28	140
6	8/8/00	Newport Bay - Bayshore Beach	8/18/00	5000	20	896
7	8/16/00	Huntington City Bch-500'U/C & D/C of Huntington St (OCSD 15N)	8/17/00	800	20	>400
8		Dana Point Harbor - West End Baby Beach	8/18/00	230	932	<10
9	8/17/00	Bolsa Chica State Beach - SLGT#23 (OCSD 39N)	8/18/00	40	40	162
10		Huntington State Beach - Magnolia Street (OCSD 6N)	8/18/00	130	130	106
11		Doheny State Beach - DPH Breakwater to 300' D/C	8/19/00	9000	3654	146
12	8/19/00	Newport Bay - Bayshore Beach	8/22/00	300	199	146
13	8/22/00	Newport Bay - Garnet Avenue	8/24/00	110	544	238
14		Newport Bay - Rhine Channel	8/24/00	1100	1191	275
15		Newport Bay - Harbor Patrol Beach	8/26/00	80	132	109
16		Newport Bay - Rocky Point Beach	8/24/00	20	350	122
17		Newport Bay - Newport Dunes West End	8/24/00	40	173	141
18	8/23/00	Dana Point Harbor - Baby Beach Swim Area	8/25/00	<20	52	134
		Dana Point Harbor - Baby Beach Buoy Line	8/25/00	40	185	2247
19		Doheny State Beach - SJC to 300' D/C	8/25/00	40	31	169
E	8/24/00	Doheny State Beach - 300' to 1000' D/C of SJC (SERRA S1)	8/25/00	170	80	260
1	8/28/00	Aliso Beach-250' U/C to 100' D/C of Aliso Creek (Ck. Release)	8/30/00	~	~	~
20	8/29/00	Huntington State Beach-500' U/C Newland to 500' (OCSD 6N)	see 9/1/00	5000	5000	>400
		D/C of Magnolia (OCSD 9N)	8/31/00	300	170	138
21		Newport Bay - 500' at north end of Dunes	see 9/6/00	130	645	20
22		Newport Bay - 38th Street	9/2/00	110	1039	20
23	8/30/00	Doheny State Park - SLGT #7 (SERRA S5)	9/6/00	180	160	170
24		Monarch Beach - 300' U/C of Salt Creek	9/3/00	900	109	231
25		Dana Point Harbor - Baby Beach Swim Area	9/9/00	500	3076	4611
		Dana Point Harbor - Baby Beach Buoy Line	9/1/00	70	512	<10
R	8/31/00	Huntington State Beach 500' U/C & D/C of Newland (OCSD 9N)	see 9/1/00	5000	5000	>400
E	9/1/00	Huntington State Beach-500' U/C Newland to 500' (OCSD 6N)	9/3/00	9000	9000	>400
		D/C of Magnolia (9/3/00-1 50' U/C&D/C Newland) (OCSD 9N)	9/5/00	<20	<20	176
1	9/3/00	Huntington State Beach 150' U/C & D/C Brookhurst (OCSD 3N)	9/5/00	800	800	202
2	9/6/00	Newport Bay - Garnet Avenue	9/8/00	1700	1183	20
R	(R)	Newport Bay - 300' North end of Dunes (reduction)	9/8/00	20	<10	<10
3	9/7/00	Crystal Cove State Beach - 150' U/C & D/C of Treasure Cove	9/9/00	220	74	669
4		El Morro - 300' D/C of El Morro Creek	9/9/00	130	122	2014
5		Laguna Beach - 150' U/C & D/C of Broadway Street	9/9/00	20	10	379
6		Doheny State Park -SJC to 1500' D/C (SERRA 0)	see 9/13/00	70	80	570
		(9/8/00 - SJC to 300' D/C) (SERRA S1)	9/8/00	100	140	700
7	9/8/00	Huntington State Beach 150' U/C & D/C Newland (OCSD 9N)	see 9/10/00	130	130	124
E	9/10/00	Huntington State/City Beach-500' U/C Beach (OCSD 9N)	see 9/13/00	110	110	108
		to 500' D/C of Newland (OCSD 12N)	9/13/00	300	300	126

1999-2001  
POSTING LOG FOR AB411

Santa Ana Region 8  
2001 WQA/303 D List Update  
Supporting Data  
Newport Beach  
Page // of 31

R	9/13/00	Huntington State Beach - 150' U/C & D/C Newland (OCSD 9N)	9/15/00	230		
		Newport Bay - Bayshore Beach	9/15/00	40		
E		Doheny State Beach - 500' U/C of SJC to (SERRA S0)	see 10/11/00	220	120	140
		end of Park (SERRA S1)	see 10/11/00	210	110	240
		(SERRA S3)	see 10/11/00	230	80	120
		(SERRA S5)	see 10/11/00	140	40	190
		(SERRA S7)	see 10/11/00	140	90	110
	9/14/00	Capistrano County Beach to 150' D/C of Poche (SERRA S11)	see 10/26/2000	70	60	150
		Creek (SERRA S13)	see 10/26/2000	80	250	210
		Poche Beach (SERRA S15)	9/21/00	940	580	680
8		Dana Point Harbor - Baby Beach Swim Area	see 9/20/00	20	1500	116
		Dana Point Harbor - Bouy Line	see 9/20/00	40	1607	132
9	9/15/00	Bolsa Chica State Beach-150' U/C & D/C SLGT 23(OCSD 39N)	9/17/00	170	170	178
10		Huntington City Beach - 150' U/C&D/C 17th St. (OCSD 21N)	9/17/00	<20	<20	>400
11	9/17/00	Huntington State Beach-150'U/C&D/C Brookhurst (OCSD 3N)	see 9/18/00	500	220	120
E	9/18/00	Huntington State Beach-500' U/C&D/C Brookhurst (OCSD 3N)	see 9/20/00	~	~	~
12	9/19/00	Seal Beach - Breakwater to 300' D/C of Breakwater	9/22/00	500	336	160
13		Newport Bay - Dunes North	9/21/00	20	496	185
14		Newport Bay - Alvarado and Bay Isle	9/21/00	130	907	<10
15	9/20/00	Huntington State Beach-150' U/C&D/C Brookhurst (OCSD 3N)	9/22/00	70	70	106
16		Crystal Cove State Beach - 300' U/C Los Trancos	9/22/00	<20	20	110
E		Dana Point Harbor - All of Baby Beach (West End)	10/12/00 Long Term	1700	1722	86
		(Buoy Line)	10/12/00 Long Term	1300	3255	11199
		(Swim Area)	10/12/00 Long Term	5000	1860	1012
		(East End)	10/12/00 Long Term	2400	5172	663
17	9/22/00	Newport Bay - Bayshore Beach Play Beach (from closure)	9/26/00	5000	<10	1021
1	9/23/00	Rain Advisory - All Coastline	9/25/00	~	~	
18	9/26/00	Newport Bay - Dunes East	9/28/00	16000	253	74
		Newport Bay - Dunes North	9/28/00	5000	1106	63
19		Newport Bay - 15th Street	9/28/00	110	882	20
20		Newport Bay - 10th Street	9/28/00	>16000	627	183
21		Monarch Beach - 300' D/C of Salt Creek	11/4/00	>16000	12033	4884
22	9/27/00	Huntington State Beach-150' U/C&D/C Brookhurst (OCSD 3N)	9/29/00	1700	500	250
23		Huntington State Beach - 150' U/C&D/C Newland St. (OCSD9N)	10/1/00	40	<20	14
24		Huntington Harbour - Sunset Aquatic Park	9/29/00	3000	1250	20
25		Dana Point - Poche Beach 150' U/C&D/C Creek (SERRA S15)	see 10/26/00	630	180	130
26	9/30/00	San Clemente - 150' U/C&D/C of Pier	10/2/00	5000	161	109
1	10/1/00	Huntington City Beach - 500'U/C LGT#24-500' (OCSD 27 N)	10/3/00	40	20	276
		D/C of 17th Steet (OCSD 21N)	10/3/00	<20	<20	324
2	10/3/00	Seal Beach - Breakwater to 300' D/C of Breakwater	see 10/11/00	80	185	214
3		Newport Bay - Harbor Patrol Beach	10/5/00	220	158	331
4		Newport Bay - Dunes North	see 10/18/00	230	256	158

1999-2001  
POSTING LOG FOR AB411

Santa Ana Region 8  
2001 WQA/303 D List Update  
Supporting Data  
Newport Beach  
Page 12 of 31

5		Three Arch Bay - 150' U/C&D/C of Access Stairs (AWMA S3)	10/5/00	74		
1	10/4/00	Aliso Beach - 150' U/C&D/C of Aliso Creek (Creek Release)	10/6/00	~		
6	10/6/00	Huntington State Beach - 150' U/C&D/C Newland St. (OCSD 9N)	10/8/00	20	20	136
7		Huntington State Beach - Santa Ana River to 300' U/C (OCSD 0)	10/8/00	<20	<20	>400
1	10/11/00	Rain Advisory - All Coastline	10/15/00	~	~	~
8		Seal Beach - San Gabriel River Breakwater to Pier (1st St.) (8th Street)	see 10/13/00 see 10/13/00	800 3000	332 496	10 10
9		Surfside - 150' U/C&D/C of Seaway	10/13/00	<20	31	121
10		Huntington State Beach - 150' U/C&D/C Newland St. (OCSD9N)	10/13/00	230	230	110
E		All of Doheny (added Breakwater to 500' U/C of SJC)	see 1/11/01	5000	776	2613
11	10/12/00	Huntington Harbour - 11th Street Beach	12/5/00	800	637	350
12		Newport Bay - Dunes East	10/15/00	9000	265	131
13		Newport Beach - Little Corona Beach	10/15/00	300	122	243
14		Crystal Cove State Beach - 300' U/C Los Trancos	10/15/00	80	41	107
15		Laguna Beach - Main Beach	10/15/00	16000	2851	1529
16		San Clemente - Avenida Pico to (SERRA S17)	10/15/00	9700	5500	14200
		San Clemente Pier (SERRA S19)	10/17/00	720	390	590
17		San Clemente - 150' U/C&D/C Las Palmeras (SERRA S23)	10/15/00	150	230	110
R	10/13/00	Seal Beach - Breakwater to 350' D/C of Breakwater (reduction)	see 11/21/00 (E)	16000	368	218
18		Huntington State Beach - 500' U/C Magnolia (OCSD 0) to Santa Ana River (OCSD 3N)	10/15/00 10/15/00	5000 >16000	700 1100	116 102
19	10/15/00	Dana Point Harbor - Boat Launch (From Closure)	10/18/00	230	73	187
20	10/17/00	Huntington Harbor - Mother's Beach	10/19/00	20	20	175
21	10/18/00	Newport Bay - Dunes East Swim Area to Pedestrian Bridge	see 11/3/00	20	<10	161
22	10/25/00	Newport Bay - Onyx Avenue	10/27/00	800	988	171
23		Newport Bay - 38th Street Beach	11/3/00	3000	74	135
24	10/26/00	Newport Beach - Little Corona Beach	11/2/00	130	1421	262
25		Crystal Cove State Beach - 300'D/C of El Morro Creek	11/2/00	40	41	185
26		Laguna Beach - Emerald Bay	11/2/00	40	41	309
27		Laguna Beach - Main Beach	11/2/00	230	156	292
R		Capistrano County Beach (SERRA S11)	2/26/01 (see 3/2)	20	10	180
R		(SERA S13)	2/26/01 (see 3/2)	20	20	250
R		Poche Beach - 150' U/C & 150' D/C of Poche Creek (SERRAS15)	see 12/7/00	20	10	900
2	10/27/00	Rain Advisory - All Coastline	11/2/00	~	~	~
28		Bolsa Chica State Beach-150'U/C&D/C SLGt#23 (OCSD 39N)	11/1/00	500	300	262
29	10/29/00	Huntington State Beach - 500' U/C Beach Blvd. (OCSD 12N) to Santa Ana River (OCSD 9N)	11/1/00 11/2/00	5000R 16000R	170R 230R	136R 340R
	(RAIN EVENT)	(11/1/00 - 500' U/C Newland to SAR) (OCSD 6N) (OCSD 3N) (OCSD 0)	11/2/00 11/2/00 11/2/00 11/2/00	5000R 3000R 9000R	300R 800R 500R	202R 360R 278R
		Newport Beach - 500' D/C Orange Street (OCSD 3S)	11/2/00	9000R	500R	262R
30		Newport Beach - Corona del Mar State Beach (OCSD 29S)	11/1/00	9000R	130R	160R

1999-2001  
POSTING LOG FOR AB411

Santa Ana Region 8  
2001 WQA/303 D List Update  
Supporting Data

Newport Beach

Page 13 of 31

31	10/30/00	San Clemente-1000' U/C&D/C Pico Drain (From Closure)	see 11/2/00	5000		
R	11/2/00 (R)	San Clemente - 300' Section of North Beach (From Closure)	11/4/00	90		
R	11/3/00 (R)	Newport Bay - Dunes East	see 11/8/00	500	<10	<10
E	11/7/00 (E)	Capistrano Bay District	11/29/00	310	130	110
1	11/8/00	Huntington State Beach-150' U/C&D/C Brookhurst (OCSD 3N)	see 11/14/00	170	170	380
2		Newport Bay - Dunes North	11/10/00	<20	10	10
		Newport Bay - Dunes East	11/15/00	500	605	187
		Newport Bay - Dunes Middle	11/10/00	170	209	1236
		Newport Bay - Dunes West	11/10/00	230	63	158
3		Newport Bay - Rhine Channel	11/10/00	500	487	31
4		Newport Bay - 19th Street Beach	12/6/00	800	1119	620
5		Newport Bay - 38th Street Beach	11/10/00	2400	31	488
6	11/13/00	Newport Beach-300' of Corona del Mar State Bch (OCSD29S)	11/15/00	800	800	64
E	11/14/00	Huntington State Beach-500' U/C Magnolia to (OCSD 6N)	11/16/00	500	500	96
		500' D/C of Brookhurst (OCSD 3N)	11/15/00	300	300	134
7		Laguna Beach - 300' of Main Beach	11/16/00	300	41	211
8		Laguna Beach - Bluebird Canyon (AWMA S15)	11/16/00	>2000	>2000	420
9	11/15/00	Huntington City Beach-150' U/C & D/C Huntington St. (OCSD 15N)	11/17/00	<20	<20	258
10	11/16/00	Huntington Harbour - Sunset Aquatic Park	11/18/00	170	30	199
11		Huntington State Beach-150' U/C & 150' D/C Brookhurst (OCSD 3N)	11/17/00	1300	1300	88
E	11/21/00	(E) Seal Beach - SGR Breakwater to Pier (1st Street)	see 12/1/00	300	31	71
		(8th Street)	11/24/00 (R)	170	10	168
12		Huntington Harbour - Trinidad Beach	11/24/00	500	663	<10
13		Huntington Harbour - Sunset Aquatic Park	12/21/00	300	185	474
14		Newport Beach - Little Corona Beach	11/24/00	500	1616	85
15	11/27/00	Huntington State Beach - 150' U/C& D/C Brookhurst St. (OCSD 3N)	11/29/00	70	70	112
16	11/28/00	Laguna Beach - Lifeguard Headquarters to Hotel Laguna (AWMA S16)	11/30/00	800	63	132
			11/30/00	220	190	270
17		Laguna Beach - Three Arch Bay (AWMA S3)	11/30/00	36	26	360
18		Dana Point - 300' North end of Salt Creek Beach (AWMA S2)	11/30/00	Cw/c	100	180
E	12/1/00	Seal Beach - SGR Breakwater to 700' D/C	see 12/5/00 (R)	500	272	52
R	12/5/00	Seal Beach - SCR Breakwater to 350' D/C	12/28/00	80	145	<10
1	12/6/00	Newport Bay - 300' of North Star Beach	12/8/00	300	776	10
2		Newport Bay - Rhine Channel	12/8/00	3000	613	52
3		Newport Bay - 300' of North end of Dunes	12/8/00	500	345	134
4		Newport Bay - 300' of West end of Dunes	12/8/00	800	470	41
5	12/7/00	Huntington Harbour - Clubhouse Marina	12/9/00	1100	74	199
E		(E) Dana Point - Capistrano Bay District to (SERRA S11)	Long Term 3/11/01	10	40	50
		500' D/C of Poche Creek (SERRA S13)	Long Term 3/11/01	60	10	50
6		San Clemente - 150' D/C of Lifeguard Headquarters	12/9/00	10	40	110
7	12/10/00	Huntington State Beach - 500' U/C & D/C Brookhurst St. (OCSD 3N)	12/14/00	800	800	206
8	12/12/00	Huntington Harbour - 11th Street Beach	12/14/00	500	404	171

1999-2001  
POSTING LOG FOR AB411

9		Laguna Beach - 300' of Main Beach		see 12/13/00	500		
10		Monarch Beach - Salt Creek to 300' D/C		12/14/00	220		
11	12/13/00	Newport Bay - Harbor Patrol Beach		12/15/00	130	31	121
12		Newport Bay - Abalone Avenue		12/20/00	80	10	160
13		Newport Bay - Grand Canal		12/15/00	20	20	213
14		Newport Beach - 500' between 15th & 16th Streets (OCSD 15S)		12/15/00	500	500	264
E		(E) Laguna Beach - 500' U/C of Lifeguard Headquarters to 500' D/C of Hotel Laguna (AWMA S16)		see 12/14/00	500	327	189
				~	>400	96	350
15		Dana Point - 150' D/C & 150' U/C Selva Ramp		12/14/00	12	12	200
16		San Clemente - 300' of North End of North Beach		12/15/00	650	240	1100
R	12/14/00	(R) Laguna Beach - 300' at Hotel Laguna (AWMA S16)		12/22/00	280	170	50
17	12/20/00	Newport Bay - Rhine Channel		12/27/00	9000	24192	31
18		Newport Bay - 10th Street Beach		12/22/00	20	61	379
19	12/21/00	Huntington Harbour - 11th Street Beach		Long Term 3/11/01	1700	452	318
20	12/27/00	Newport Bay - Abalone Avenue		1/6/01	20	<10	41
21	12/28/00	Huntington Harbour - Sunset Aquatic Marina		12/30/00	40	10	52
22		Huntington Harbour - Admiralty Drive Channel		2/23/01	90	110	364
2000 Summary		Postings	Rain Advisories	Creek Releases	Misc.		
	January	25	1				
	February	1	3				
	March	18	1				
	April	24	1				
	May	22	0				
	June	21	0				
	July	32	0	1			
	August	25	0	1			
	September	26	1				
	October	31	2	1			
	November	18	0				
	December	22	0				
	Totals	265	9	3			
1	1/4/01	Newport Bay - Newport Dunes East		1/6/01	1700	1414	<10
2	1/5/01	Seal Beach - SGR breakwater to 300' downcoast		1/19/01	<20	20	80
3		Newport Beach - 300' of Corona del Mar State Beach (OCSD 29S)		1/7/01	300	300	158
4	1/7/01	Huntington State Beach - 500' U/C & D/C Brookhurst (OCSD 3N)		1/18/01	1100	1100	172
1	1/8/01	Rain Advisory - All Coastline		1/16/01	~	~	~
	1/11/01 (R)	Doheny State Beach-Ped. Bridge to end park (Red. due to closure)		see 1/18/01 (E)	~	~	~

1999-2001  
POSTING LOG FOR AB411

Santa Ana Region 8  
2001 WQA/303 D List Update  
Supporting Data  
Newport Beach  
Page 14 of

5	1/18/01	Newport Beach - 300' @ Orange Street (OCSD 3S)	1/19/01	2200		
6		Newport Bay - Dunes All - Middle	2/23/01	800		
		Newport Bay - Dunes All - West	2/9/01	3000	2046	4352
		Newport Bay - Dunes All -East	1/20/01 (R)	330	74	98
		Newport Bay - Dunes All - North	1/20/01 (R)	300	74	160
7		Newport Bay - 38th Street	1/25/01	16000	86	134
8		Newport Bay - North Star Beach	2/23/01	500	187	5172
9		Newport Bay - Alvarado & Bay Isle	1/20/01	230	<10	135
		(E) All of Doheny State Park Beach(reposting after closure-see 1/11/01)	2/26/01(see 3/2)	~	~	~
10	1/19/01	Seal Beach - 8th Street	see 1/25/01 (E)	300	85	311
11	1/23/01	Salt Creek Beach - Salt Creek to 300' D/C	1/31/01	800	253	253
2	1/24/01	Rain Advisory - All Coastline	1/31/01	~	~	~
12	1/25/01 (E)	Seal Beach - SGR Breakwater to Seal Beach Pier	see 2/2/01	230	74	171
13		Newport Bay - Lido Isle Yacht Club Beach	1/31/01	230	121	259
	2/2/01(R)	Seal Beach - SGR breakwater to 300' downcoast	2/3/01	~	~	~
1		Huntington State Beach - 150' U/C & D/C Brookhurst (OCSD 3N)	see 2/3/01	2800	~	24
	2/3/01(E)	Huntington State Beach - 500' U/C & D/C Brookhurst (OCSD 3N)	see 2/6/01	2800	2800	24
	2/6/01(R)	Huntington State Beach - 150' U/C & D/C Brookhurst (OCSD 3N)	2/8/01	~	~	~
2		Newport Beach - 300' at north end of Corona del Mar State Beach	2/8/01	80	131	109
3	2/7/01	Seal Beach - 150' U/C & D/C of 8th Street	2/9/01	~	~	Log Mean
4		Huntington City Beach-500' U/C&D/C Dog Beach (OCSD 27N)	2/9/01	800	800	184
5		Newport Bay - Onyx Avenue	2/9/01	9000	12033	7701
6		Newport Bay - Sapphire Avenue	2/9/01	20	10	185
7		Newport Bay - Via Genoa	2/9/01	130	20	109
8		Newport Bay - Promontory Point Channel	2/9/01	300	52	5794
9		Newport Bay - Harbor Patrol Beach	2/9/01	130	86	240
10	2/8/01	Huntington City Beach-150' U/C&D/C Huntington St. (OCSD 15N)	2/9/01	800	500	64
11		Huntington Harbour - Humboldt Beach	2/10/01	3000	73	3076
12		Huntington Harbour - Davenport Beach	2/10/01	2400	10	272
13		Huntington Harbour - Coral Cay Beach	2/10/01	3000	4611	1935
14		Laguna Beach - 150' U/C&D/C of Laguna Hotel (AWMA S16)	2/10/01	Cw/C	410	>2000
15		Laguna Beach - 150' U/C&D/C of Bluebird Canyon Dr. (AWMA S15)	2/10/01	470	130	160
16		Aliso Beach - Treasure Island (AWMA S11)	2/10/01	190	30	110
		- Aliso North (AWMA S10)	2/10/01	220	70	140
		- Aliso Mid (AWMA S9)	2/10/01	480	2310	140
		- Aliso South (AWMA S8)	2/10/01	200	100	160
3	2/10/01	Rain Advisory - All Coastline	2/16/01	~	~	~
17	2/17/01	Huntington State Beach -300' U/C of SAR to Newport Beach - 300' D/C of SAR (from closure)	~ 2/20/01	~ ~	~ ~	~ ~
4	2/20/01	Rain Advisory - All Coastline	3/13/01	~	~	~
18	2/21/01	Laguna Beach - 150' U/C & D/C of Anita Street (from closure)	2/23/01	~	~	~
19	2/25/01	Huntington State Beach 1000' U/C of SAR to	~	~	~	~



1999-2001  
POSTING LOG FOR AB411

Santa Ana Region 8  
2001 WQA/303 D List Update  
Supporting Data  
Newport Beach  
Page 15 of 31

		Newport Beach - 1000' D/C of SAR (from closure)	3/8/01	~		
20		Newport Beach - Newport Slough (from closure)	3/11/01	~		
1	3/2/2001 (C)	Dana Point-Doheny St. Beach (from closure-reposting-see 1/18/01)	Long Term 3/11/01	~	~	~
	(C)	Dana Point-Capo. Co. Beach (from closure-reposting see 10/26/00)	Long Term 3/11/01	~	~	~
2	3/14/01	Newport Bay - Sapphire Avenue	3/16/01	20	10	121
3		Newport Bay - North Star Beach	3/16/01	500	97	132
4		Laguna Beach - Cress Street D/C to Pearl Street (dead fish & birds)	3/15/01	430	300	350
1		San Clemente - 150' U/C & D/C of Riveria Tunnel (Creek Release)	3/15/01	~	~	~
5	3/15/01	Huntington Harbour - Trinidad Beach	3/17/01	800	556	63
6		Newport Beach - Newport Slough	3/17/01	6131	30	131
7	3/19/01	Newport Beach - 150' U/C & D/C of Orange Street	3/20/01	800	>400	80
8	3/20/01	Dana Point - 300' of Salt Creek Beach @ south End of Ritz Cove	3/21/01	26	1	130
9		Newport Bay - Dunes Middle	3/22/01	70	50	150
10	3/22/001	Huntington Harbour - Mother's Beach	3/24/01	530	540	40
11	3/27/01	Aliso Beach - Aliso Creek D/C to Camel Point (AWMA S8)	3/29/01	510	330	320
		(AWMA S9)	~	200	110	160
12		Newport Bay - Grand Canal	3/29/01	30	10	150
13		Newport Bay - Rocky Point	3/31/01	460	520	70
14	3/28/01	Laguna Beach - 300' of Victoria Beach (AWMA S14)	3/29/01	Cw/C	>400	64
15	3/29/01	Huntington Harbour - Huntington Harbour Marina	3/31/01	TNTC	10800	7600
16		Huntington Harbour - Admiralty Drive	3/31/01	10	10	200
17		Huntington Harbour - Anaheim Bay Gas Dock	3/31/01	10	10	200
18	3/30/31	Crystal Cove State Park - Muddy Creek	4/1/01	8800	2000	1600
19		Monarch Beach - 300' D/C of Salt Creek	4/1/01	30	40	260
1	4/3/01	Newport Bay - Dunes East	4/5/01	330	350	120
2		Newport Bay - Alvarado & Bay Isle	4/12/01	100	20	480
3		Newport Bay - Rhine Channel	4/5/01	>4400	>3400	95
4	4/5/01	Seal Beach - 500' D/C of Seal Beach Pier	4/7/01	3000	2400	1090
5		Huntington Harbour - Huntington Harbour Marina	4/7/01	4800	3600	340
6		Newport Slough - Grant Street	4/7/01	150	40	130
7	4/6/01	Aliso Beach - 150' U/C & D/C of Concession Stand	4/9/01	90	70	110
1	4/7/01	Rain Advisory - All Coastline	4/13/01	~	~	~
8	4/8/01	Huntington State Beach - 500' U/C Newland Street (OCSD 9N)	4/11/01	170	170	112
		to 500' D/C of Magnolia Street (OCSD 6N)	~	300	300	136
9	4/10/01	Newport Bay - 38th Street Beach <i>lx</i>	4/12/01	2000	90	1000
10		Newport Bay - Lido Isle Yacht Club Beach	4/12/01	TNTC	570	130
11		Newport Bay - Via Genoa	4/12/01	TNTC	650	120
12		Newport Bay - Bayshore Beach	4/15/01	18400	230	70
13		Newport Bay - DeAnza Ramp	4/12/01	22200	370	110
14		Newport Bay - Harbor Patrol Beach	4/17/01	90	170	410
15		Newport Bay - Onyx Avenue	4/12/01	4000	130	150
16		Newport Bay - "N" Street Beach	4/12/01	>17000	150	10

1999-2001  
POSTING LOG FOR AB411

Santa Ana Region 8  
2001 WQA/303 D List Update  
Supporting Data

Newport Beach

Page 16 of 31

17		Newport Bay - 10th Street Beach	4/12/01	11400		
18		Newport Bay - 15th Street Beach	4/12/01	TNTC		
19		Newport Bay - 19th Street Beach	4/12/01	TNTC	380	<10
20		Newport Bay - North Star Beach	4/12/01	TNTC	1050	250
21		Newport Bay - Newport Dunes North	4/12/01	TNTC	1000	150
		Newport Bay - Newport Dunes East	4/12/01	TNTC	1390	90
		Newport Bay - Newport Dunes Middle	4/12/01	TNTC	710	80
		Newport Bay - Newport Dunes West	4/12/01	TNTC	760	60
22		Laguna Beach - 250' U/C & D/C of Hotel Laguna	4/12/01	200	2300	100
23		Dana Point - 300' of Salt Creek Beach @ south End of Ritz Cove	4/12/01	320	<10000	20
24	4/12/01	Huntington Harbour - Clubhouse	4/30/01	~	~	Log Mean
25		San Clemente - 300' of North Beach	4/15/01	100	54	120
26	4/19/01	Monarch Beach - 300' U/C of Salt Creek (from closure)	4/21/01	28	30	110
27	4/20/01	Huntington State Beach - 150' U/C & D/C Magnolia (OCSD 6N)	4/22/01	3000	3000	42
2	4/21/01	Rain Advisory - All Coastline	4/24/01	~	~	~
28	4/21/01	Newport Beach - Balboa Pier to 300' D/C (OCSD 21S)	4/22/01	1100	1100	2
29		Laguna Beach - 300' D/C of Pearl Street (from closure)	4/23/01	>16000	278	173
30	4/24/01	Newport Bay - Dunes North	4/26/01	12800	260	<10
31		Newport Bay - 10th Street Beach	4/26/01	18400	220	20
32		Newport Bay - North Star Beach	4/26/01	>25600	310	10
1	5/1/01	Newport Bay - Dunes North	5/3/01	7800	5000	20
2	5/3/01	Huntington Harbour - Clubhouse	5/5/01	830	780	760
3		Newport Beach - Grant Street @ Newport Slough		130	90	2200
4		Dana Point - Capo Bay Community Beach (SERRA S13)	5/5/01	80	70	270
5	5/8/01	Huntington Harbour - Seagate Lagoon	5/11/01	<10	<10	420
6	5/9/01	Huntington State Beach - 500' U/C & D/C Magnolia (OCSD 6N)	5/11/01	>16000	>16000	94
7	5/10/01	Laguna Beach - Laguna Lido Apartments (AWMA S 5)	5/12/01	410	<10	150
8	5/15/01	Newport Bay - Rhine Channel	5/17/01	6800	<10	160
9		Newport Bay - Bayshore Beach	5/17/01	100	30	250
10		Newport Bay - Onyx Avenue	5/17/01	50	100	170
11		Newport Bay - Garnet Avenue	5/17/01	4000	630	20
12	5/17/01	Huntington Harbour - Trinidad Beach	5/19/01	30	<10	360
13	5/18/01	Newport Bay - Bayshore Beach	5/21/01	~	~	Log Mean
14	5/22/01	Newport Bay - Dunes East	5/24/01	31200	10	100
15		Newport Bay - Sapphire Avenue	5/30/01	30	40	410
16	5/24/01	Huntington Harbour - Trinidad Beach	5/27/01	~	~	Log Mean
17	5/25/01	Crystal Cove State Park - El Morro Beach	5/27/01	10	10	210
18	5/29/01	Aliso Beach - 150' U/C & D/C of Stairway (AWMA S10)	5/31/01	>400	570	100
19	5/30/01	Newport Bay - Harbor Patrol Beach	6/1/01	~	~	140
1	6/1/01	Huntington Harbour - 11th Street	6/7/01	30	60	200
2		Newport Beach - Lancaster Beach @ Newport Slough	6/7/01	300	310	820
3		Dana Point - Capistrano County Beach (SERRA S9)	6/6/01	500	30	160

1999-2001  
POSTING LOG FOR AB411

Santa Ana Region 8  
2001 WQA/303 D List Update  
Supporting Data  
Newport Beach  
Page 17 of 31

4	6/3/01	Huntington State Beach-150 U/C & D/C Magnolia (OCSD 6N)	6/11/01	500		
5	6/5/01	Newport Bay - Harbor Patrol Beach	7/10/01	C/wc		
		Newport Bay - Rocky Point	6/7/01	3200	30	620
6	6/6/01	Huntington State Beach - 150' U/C & D/C Newland (OCSD 9N)	6/8/01	1300	1300	990
7	6/7/01	Huntington Harbour - Clubhouse	6/9/01	>4400	6600	990
		Huntington Harbour - Sunset Aquatic Marina	6/9/01	1400	490	80
8	6/8/01	Doheny State Beach - SLGT #7 (SERRA S5) from long term	see 6/14/01	~	~	Log Mean
9	6/12/01	Huntington Harbour - Sunset Aquatic Marina (from closure)	6/14/01	~	~	~
10	6/14/01	Huntington Harbour - Humboldt Beach	6/16/01	2600	780	10
11		Newport Beach - Lancaster Beach @ Newport Slough	7/12/01	~	~	Log Mean
12		Dana Point - San Juan Creek D/C to end of Doheny Beach (SERRA S1)	7/17/01 (SS)	6400	3200	1500
		(SERRA S3)	7/17/01 (SS)	9100	4700	2700
		(SERRA S5) from	7/17/01 (SS)	~	~	Log Mean
		(SERRA S7)	6/16/01	82	120	150
13		Dana Point - Poche Beach/150' U/C & D/C of Poche Creek (SERRA S15)	6/16/01	5200	700	1500
14	6/19/01	Huntington State Beach - 150' U/C & D/C of Newland Street (OCSD 9N)	see 6/23/01	430	240	250
15	6/21/01	Huntington Harbour - Huntington Harbour Marina	6/23/01	570	870	<10
16	6/23/01	Huntington City Beach - 150' U/C & D/C Jack's Snack Bar (OCSD 15N)	6/25/01	470	370	780
E		Huntington State Beach - 500' U/C & D/C Newland Street (OCSD 9N)	6/25/01	540	550	930
17	6/26/01	Newport Bay - Lido Isle Yacht Club Beach	6/28/01	>580	940	20
18		Newport Bay - Grand Canal	6/28/01	1750	1500	20
19		Dana Point - Poche Beach/500' U/C & D/C of Poche Creek (SERRA S15)	See 8/15/01	7700	1200	820
20	6/28/01	Huntington Harbour - Harbor Channel @ Coral Cay	6/30/01	210	10	300
21	6/29/01	Huntington City Beach - 150' U/C & D/C Huntington Street (OCSD 15N)	7/1/01	300	300	122
1		Aliso Beach - 500' U/C & D/C of Aliso Creek (Creek Release)	7/1/01	~	~	~
1	7/3/01	Newport Bay - 19th Street Beach	7/5/01	400	420	810
2		Newport Bay - Abalone Avenue on the South Bayfront of Balboa Island	7/5/01	2200	1100	390
3	7/4/01	Huntington Harbor - Mother's Beach	7/6/01	100	760	20
4		Huntington State Beach - 150' U/C & D/C of Magnolia Street (OCSD 6N)	see 7/6/01	430	330	130
5		Newport Beach - 150' U/C & D/C of 38th Street	7/6/01	190	10	460
6		Newport Beach - Little Corona Beach	7/6/01	20	20	150
1	7/6/01	San Clemente - 300' of North Beach (Creek Release)	7/9/01	~	~	~
E		Huntington State & City Beach - 500' U/C of Beach to (OCSD 12N)	7/8/01	420	200	240
		500' D/C of Magnolia (OCSD)	7/8/01	640	480	260
			7/8/01	130	150	110
7	7/8/01	Huntington State Beach - SAR to 300' U/C (OCSD 0)	7/11/01	40	400	70
8		Newport Beach - 150' U/C & D/C of 38th Street (OCSD 9S)	7/10/01	160	140	350
9	7/10/01	Huntington City Beach - 150' U/C & D/C of 17th Street (OCSD 21N)	7/11/01	10	20	160
10		150' U/C & D/C of Magnolia Street (OCSD 6N)	7/11/01	470	250	160
11		Newport Bay - 19th Street Beach	7/31/01	1300	1520	900
12		Newport Bay - Alvarado & Bay Isle	7/12/01	29400	12400	20
13		Newport Bay - Sapphire Avenue	7/12/01	80	10	150

1999-2001  
POSTING LOG FOR AB411

Santa Ana Region 8  
2001 WQA/303 D List Update  
Supporting Data  
Newport Beach  
Page 18 of 31

14		Newport Bay - Onyx Avenue	7/12/01	80		
15		Newport Bay - Newport Dunes North	7/12/01	>16000		
16		Newport Bay - Newport Dunes East	7/12/01	10600	50	10
17		San Clemente - 150' U/C & D/C of Lifeguard Headquarters	7/11/01	430	230	470
18	7/11/01	Dana Point Harbor - Youth Dock	7/13/01	20800	6200	140
19	7/12/01	Huntington Harbour - Sunset Aquatic Marina	7/14/01	1400	430	20
20		Huntington Harbour - Peter's Landing Marina	7/19/01	1200	120	140
21	7/17/01	Newport Bay - Grand Canal	7/19/01	200	160	140
22		Newport Bay - Newport Dunes North	7/21/01	800	220	3600
23		Newport Bay - 38th Street Beach	7/28/01	2000	600	30
24		Newport Bay - Lido Isle Yacht Club Beach	7/19/01	5000	3400	20
25	7/18/01	Huntington City Beach - 500' U/C of Huntington Street to (OCSD 15N)	7/19/01	120	70	170
		500' D/C of Magnolia Street (OCSD 12N)	7/19/01	230	220	150
		(7/19/01-500' U/C Newland to (OCSD 9N)	7/20/01	330	240	210
		500' D/C of Magnolia) (OCSD 6N)	See 7/20/01	800	1570	1050
26		Dana Point Harbor - Baby Beach West End	7/20/01	400	440	70
27		Dana Point Harbor - Baby Beach East End	7/26/01	5000	2200	270
28		Dana Point Harbor - Youth Dock	7/20/01	10600	550	10
29	7/19/01	Newport Beach - Lancaster Beach @ Newport Slough		2200	100	200
30		Doheny State Beach - DPH Breakwater to 300' D/C (from sewage spill)	8/8/01	~	~	Log Mean
31		Doheny State Beach - 150' U/C & 150' D/C of SLGT 7 (from sewage spill)	8/4/01	~	~	Log Mean
	7/20/01	(R) Huntington State Beach-150' U/C & D/C Magnolia Street (OCSD 6N)	7/22/01	380	340	250
32	7/24/01	Huntington State Beach - 150' U/C & D/C Brookhurst Street (OCSD 3N)	7/25/01	240	140	110
33		Newport Bay - Dunes North	8/11/01	23800	80	40
34		Newport Bay - Dunes East	8/30/01	31200	20	20
35	7/25/01	Monarch Beach - 300' U/C of Salt Creek	7/27/01	2200	200	160
36	7/26/01	Huntington Harbour - Humboldt Beach	7/28/01	30	10	570
37		Huntington Harbour - Sunset Aquatic Marina	7/28/01	800	190	180
38	7/31/01	Newport Bay - Rhine Channel	8/2/01	1000	310	140
39		Newport Bay - Harbor Patrol Beach	8/8/01	1000	310	140
1	8/1/01	Huntington State Beach - 150' U/C & D/C Brookhurst Street (OCSD 3N)	8/2/01	1100	1100	74
2		Dana Point Harbor - All of Baby Beach (Swim Area)	8/31/01	250	340	4200
		(West End)		1000	1000	80
		(Buoy Line)	8/31/01	190	30	100
		(East End)		600	110	70
3		San Clemente -150' U/C & D/C Lifeguard Headquarters (SERRA S19)	8/8/01	40	30	200
4		San Clemente - 150' U/C & D/C of Trafalgar Street (from fire)	8/3/01	~	~	~
5	8/2/01	Huntington Harbour - Peter's Landing Marina	See 8/15/01	23400	<10	40
6		Huntington State Beach - 150' U/C & D/C of Magnolia Street (OCSD 6N)	See 8/3/01	800	800	82
	8/3/01	(E) Huntington State Beach - 500' U/C Newland to 500' D/C Magnolia (6N)	8/4/01			
		(OCSD 9N)	See 8/4/01	500	300	114
	8/4/01	(R) Huntington State Beach - 500' U/C & D/C Newland Street (OCSD 9N)	8/5/01	300	300	88

1999-2001  
POSTING LOG FOR AB411

Santa Ana Region 8  
2001 WQA/303 D List Update  
Supporting Data  
Newport Beach  
Page 19 of 31

7	8/7/01	Capistrano Bay Community Beach (SERRA S11)	8/8/01	<10		
8	8/8/01	Doheny State Beach - 150' U/C & 150' D/C of SLGT 9 (SERRA S1)	8/11/01	20		
9	8/9/01	Newport Bay - Harbor Patrol Beach	8/23/01 (SS)	~	~	~
10	8/10/01	Huntington Harbour - Admiralty Drive Channel	8/12/01 (SS)	~	~	~
11		Doheny State Beach - DPH Breakwater to 300' D/C	8/31/01	200	30	200
12	8/12/01	Huntington State Beach - 150' U/C & D/C of Beach Blvd. (OCSD 12N)	8/14/01	2400	2400	18
	8/15/01	Huntington Harbour - Peter's Landing Marina (from sewage spill)	8/16/01	~	~	~
13		Huntington State Beach - 150' U/C & D/C of Beach Blvd. (OCSD 12N)	8/16/01	260	260	84
	(R)	Dana Point - Poche Beach/150' U/C & D/C of Poche Creek (SERRA S15)	see 8/28/01	~	~	~
14	8/16/01	Huntington Harbour - Huntington Harbour Marina	8/18/01	1150	930	10
15		Huntington Harbour - Anaheim Bay Gas Dock	8/18/01	370	170	130
16		Huntington State Beach - 150' U/C & D/C of Brookhurst St. (OCSD 3N)	8/19/01	230	130	118
17	8/17/01	Huntington State Beach - 150' U/C & D/C of Beach Blvd. (OCSD 12N)	8/19/01	250	380	300
18		Newport Beach - 300' between 52nd & 53rd Streets (OCSD 6S)	8/19/01	400	70	160
19		Crystal Cove State Park - 150' U/C & D/C El Morro Creek	8/19/01	190	150	160
20		Monarch Beach - 300' D/C of Salt Creek	8/19/01	10600	300	133
21	8/22/01	Aliso Beach - Aliso Creek to 300' D/C of Aliso Creek (AWMA S8.5)	8/23/01			
		(AWMA S9)	8/23/01	250	27	180
22		Doheny State Beach - 300' between LGT #8 & #9 (SERRA S3)	see 8/28/01	100	40	160
23		Capistrano County Beach - 300' between LGT #1 & #2 (SERRA S9)	8/23/01	60	40	120
24	8/23/01	Huntington State Beach - SAR to 300' U/C (OCSD 0)	8/24/01	120	10	350
25	8/24/01	Dana Point Harbor - Harbor Patrol Dock	8/26/01	230	10	150
	8/26/01	Newport Bay - Harbor Patrol Beach (from sewage spill)		~	~	~
26	8/28/01	Huntington State Beach - 150' U/C & D/C of Newland Street (OCSD 9N)	8/29/01	110	110	202
27		Newport Beach - 300' between 15th & 16th Streets (OCSD 15S)	8/29/01	20	20	>400
28		Newport Beach - 300' at the Wedge (OCSD 27S)	8/29/01	500	300	106
		(E) Doheny State Beach - 500' D/C LGT 9, D/C to end of Park (SERRA S5)	see 8/29/01	650	470	740
		(SERRA S5)	see 8/29/01	50	70	150
		(SERRA S9)	see 8/29/01			Log Mean
29		Capistrano Bay District - 500' U/C 35505 Beach Rd., (SERRA S9)	8/29/01	270	210	190
		to 500' D/C Poche Creek at Poche Beach (SERRA S15)				Log Mean
30	8/29/01	Huntington City & State Beach - 150' U/C & D/C of Beach (OCSD 12N)		500	500	198
31		Huntington State Beach - 150' U/C & D/C of Brookhurst St. (OCSD 3N)	8/30/01	300	300	330
		(R) Doheny State Beach - SJC to 500' D/C of LGT # 7 (SERRA S1)	see 8/31/01	200	70	160
		(SERRA S3)		200	100	200
		(SERRA S5)		200	80	200
		(SERRA 0)		>26000	3600	3000
32		Capistrano County Beach - (SERRA S9)	8/31/01	200	40	110
		(R) Poche Beach - 150' U/C & D/C of Poche Creek				Log Mean
33	8/30/01	Huntington Harbour - Peter's Landing Marina	9/4/01			Log Mean
		(E) Huntington City & State Beach - 500' U/C & D/C of Beach (OCSD 12N)	see 8/31/01	500	500	198
34		Huntington State Beach - 150' U/C & D/C of Magnolia Street (OCSD 6N)	8/31/01	1300	1300	110

pres. Post

1999-2001  
POSTING LOG FOR AB411

Santa Ana Region 8  
2001 WQA/303 D List Update  
Supporting Data  
Newport Beach  
Page 20 of 31

35		Monarch Beach - Salt Creek to 300' D/C of Salt Creek			
	8/31/01	(R) Huntington City & State Beach - 150' U/C & D/C of Beach (OCSD 12N)	9/1/01		
		(R) Dana Point Harbor - East End and West End of Baby Beach			
		(R) Doheny State Beach - 500' D/C LGT 9 to 50' D/C LGT 7			
1	9/2/01	Huntington State Beach - 150' U/C & D/C Magnolia Street (OCSD 6N)	see 9/4/01		
2	9/3/01	Bolsa Chica State Beach - 150' U/C & D/C Warner Avenue (OCSD 39N)	9/4/01		
	9/4/01	(E) Huntington State Beach - 500' U/C Magnolia (OCSD 6N) to 500' D/C Brookhurst (OCSD 3N)			
2001 Summar		Postings	Rain Advisories	Creek Releases	Misc.
	January	13	2		
	February	20	4		
	March	19	0	1	
	April	32	2		
	May	19	0		
	June	21	0	1	
	July				
	August				
	September				
	October				
	November				
	December				
	Totals				

UPDATED  
9/6/01

Newport Beach BEACH NAME	SOURCE OF DATA	DATES OF POSTINGS	REASON FOR POSTING	# OF DAYS POSTED	RECOMMENDATION
Little Corona	OCHCA	10/27/99	exceedences of ocean water contact sports std.	1 3	Santa Ana Region 8 2001 WQA/303 D List Update Supporting Data Newport Beach Page 23 of 31
"	"	7/12/00		1 2	
"	"	10/12/00		1 3	
"	"	10/26/00		1 7	
"	"	11/21/00		1 3	
"	"	7/4/01	"	1 2	

1997 2000 2001  
H SEA

















