

8-107

131

STATION	Location Description		1999	2000	2001	2002
HUNTINGTON BEACH (surfzone)			AB 411 SINGLE SAMPLE	AB 411 SINGLE SAMPLE	AB 411 SINGLE SAMPLE	AB 411 SINGLE SAMPLE
OHB39 / 39N	Bolsa Chica Beach	TC	1/162	0/181	0/211	0/157
		FC	2/162	1/181	4/211	1/155
		ENT	3/162	7/181	5/211	0/158
OHB33 / 33N	Bolsa Chica Reserve	TC	0/162	1/181	0/211	0/156
		FC	1/162	3/181	1/211	0/156
		ENT	2/162	4/181	4/211	3/158
OHB27 / 27N	Bluffs	TC	0/162	0/181	1/211	0/156
		FC	0/162	2/181	5/211	3/156
		ENT	1/162	9/181	6/211	4/158
OHB21 / 21N	17th Street	TC	0/162	1/181	0/211	1/155
		FC	0/162	3/181	2/211	1/155
		ENT	1/162	9/181	8/211	6/158
OHB15 / 15N	Jacks Snack Bar	TC	0/162	0/181	0/211	0/157
		FC	0/162	1/181	2/211	0/156
		ENT	7/162	7/181	10/211	5/158
OHB09 / 9N	SCE Plant	TC	1/162	3/181	1/211	0/157
		FC	14/162	6/181	6/211	9/157
		ENT	34/162	23/181	14/211	12/158
OHB06 / 6N	Magnolia Street	TC	2/162	1/181	2/211	2/156
		FC	14/162	16/181	13/211	23/156
		ENT	28/162	28/181	19/211	34/158
OHB03 / 3N	Brookhurst	TC	2/162	2/181	6/211	0/156
		FC	10/162	8/181	14/211	6/156
		ENT	15/162	28/181	22/211	18/158
ONB00 / 0	Santa Ana River Mouth	TC	2/162	3/181	5/211	2/15
		FC	3/162	6/181	6/211	4/156
		ENT	6/162	16/181	8/211	5/158
OHB12/12N	Beach Blvd.	TC	no sample	no sample	1/211	0/156
		FC	no sample	no sample	6/211	1/156
		ENT	no sample	no sample	13/211	1/158
NEWPORT BEACH (surfzone)						
ONB03 / 3S	Orange Street	TC	0/162	4/181	3/211	3/156
		FC	1/162	7/181	3/211	3/156
		ENT	0/162	11/181	8/211	7/158
ONB06 / 6S	52nd/53rd Street	TC	0/162	2/181	1/211	2/155
		FC	3/162	3/181	0/211	1/155
		ENT	2/162	6/181	3/211	3/158
ONB09 / 9S	38th Street	TC	0/162	0/181	0/211	0/157
		FC	2/162	3/181	0/211	1/156
		ENT	1/162	5/181	5/211	4/158
ONB15 / 15S	15th/16th Street	TC	0/162	0/181	0/211	0/156
		FC	1/162	2/181	2/211	1/156
		ENT	1/162	7/181	7/211	1/158
ONB21 / 21S	Balboa Pier	TC	0/162	0/181	0/211	0/158
		FC	0/162	0/181	3/211	1/157
		ENT	1/162	6/181	5/211	0/158
ONB27 / 27S	The Wedge	TC	0/162	0/181	0/211	0/156
		FC	1/162	1/181	1/211	0/155
		ENT	0/162	3/181	4/211	1/158
ONB29 / 29S	Corona Del Mar Beach	TC	0/162	0/181	1/211	0/156
		FC	1/162	2/181	2/211	2/156

STATION	Location Description		1999	2000	2001	2002
NEWPORT COAST (surfzone)			AB 411 SINGLE SAMPLE	AB 411 SINGLE SAMPLE	AB 411 SINGLE SAMPLE	AB 411 SINGLE SAMPLE
ONB29	Corona Del Mar State Beach	TC	0/52	0/52	0/53	1/33
		EC	0/40	0/40	0/53	1/33
		ENT	0/40	0/40	0/53	3/33
ONB31	Little Corona Beach	TC	0/40	0/40	1/53	0/33
		EC	1/40	1/40	1/53	2/33
		ENT	3/40	3/40	6/53	4/33
ONB35	Pelican Point	TC	0/40	0/40	0/53	0/33
		EC	0/40	0/40	0/53	1/33
		ENT	0/40	0/40	2/53	1/33
ONB39	Crystal Cove	TC	0/40	0/40	2/53	0/33
		EC	0/40	0/40	2/53	2/33
		ENT	0/40	0/40	2/53	1/33
ONB43	Muddy Creek	TC	0/40	0/40	0/53	0/33
		EC	0/40	0/40	0/53	0/33
		ENT	0/40	0/40	1/53	0/33
ONB45	El Morro Beach	TC	0/52	0/52	0/53	0/33
		EC	0/52	0/52	0/53	0/33
		ENT	0/40	0/40	2/53	0/33

8-107

Site Name		2002 TOTAL EXCEEDANCES
SEAL BEACH (surfzone)		
OSB02	1st Street	5
OSB03	8th Street	0
OSB05	100 Yards South of Pier	0
OSB04	14th Street	0
OSB01	Sea Way	0
SUNSET BEACH (surfzone)		
OSUB1	Broadway	0
HUNTINGTON HARBOUR (in Harbour)		
BHH08	Bolsa Bay	1
MHH07	Sunset Aquatic Marina	5
BHH15	Mother's Beach	3
BHH12	Trinidad Lane Beach	2
BHH09	Sea Gate Lagoon	1
BHH06	Humboldt Beach	0
MHH10	Davenport Beach	1
MHH01	Clubhouse Marina	5
BHH13	Harbour Channel	5
BHH04	11th Street Beach	2
BHH11	Admiralty Drive	4
MHH14	Anderson Street Marina	4
BHH05	Anaheim Bay - Gas Dock	2
BHH16	Coral Cay Beach	2
NEWPORT COAST (surfzone)		
ONB29	Corona Del Mar State Beach	3
ONB31	Little Corona Beach	4
ONB35	Pelican Point	1
ONB39	Crystal Cove	2
ONB43	Muddy Creek	0
ONB45	El Morro Beach	0
HUNTINGTON BEACH (surfzone)		
39N	Bolsa Chica Beach	1
33N	Bolsa Chica Reserve	3
27N	Bluffs	6
21N	17th Street	6
15N	Jacks Snack Bar	5
12N	Beach Blvd.	2
9N	SCE Plant	13
6N	Magnolia Street	37
3N	Brookhurst	20
0	Santa Ana River Mouth	7
NEWPORT BEACH (surfzone)		
3S	Orange Street	8
6S	52nd/53rd Street	5
9S	38th Street	4
12S	Newport Pier	7
15S	15th/16th Street	1
21S	Balboa Pier	1
27S	The Wedge	1
29S	Corona Del Mar Beach	6
39S	Crystal Cove	1

Site Name		2001 TOTAL EXCEEDANCES
SEAL BEACH (surfzone)		
OSB02	1st Street	9
OSB03	8th Street	7
	100 Yards South of Pier	0
OSB04	14th Street	2
OSB01	Sea Way	1
SUNSET BEACH (surfzone)		
OSUB1	Broadway	1
HUNTINGTON HARBOUR (in Harbour)		
BHH08	Bolsa Bay	1
MHH07	Sunset Aquatic Marina	14
BHH15	Mother's Beach	6
BHH12	Trinidad Lane Beach	4
BHH09	Sea Gate Lagoon	2
BHH06	Humboldt Beach	5
MHH10	Davenport Beach	3
MHH01	Clubhouse Marina	17
BHH13	Harbour Channel	8
BHH04	11th Street Beach	13
BHH11	Admiralty Drive	9
MHH14	Anderson Street Marina	8
BHH05	Anaheim Bay - Gas Dock	7
BHH16	Coral Cay Beach	6
NEWPORT COAST (surfzone)		
ONB29	Corona Del Mar State Beach	4
ONB31	Little Corona Beach	6
ONB35	Pelican Point	2
ONB39	Crystal Cove	2
ONB43	Muddy Creek	1
ONB45	El Morro Beach	2
HUNTINGTON BEACH (surfzone)		
OHB39 / 39N	Bolsa Chica Beach	6
OHB33 / 33N	Bolsa Chica Reserve	4
OHB27 / 27N	Bluffs	7
OHB21 / 21N	17th Street	8
OHB15 / 15N	Jacks Snack Bar	10
OHB12/12N	Beach Blvd.	14
OHB09 / 9N	SCE Plant	15
OHB06 / 6N	Magnolia Street	28
OHB03 / 3N	Brookhurst	27
ONB00 / 0	Santa Ana River Mouth	9
NEWPORT BEACH (surfzone)		
ONB03 / 3S	Orange Street	9
ONB06 / 6S	52nd/53rd Street	3
ONB09 / 9S	38th Street	5
ONB12/12S	Newport Pier	6
ONB15 / 15S	15th/16th Street	7
ONB21 / 21S	Balboa Pier	6
ONB27 / 27S	The Wedge	5
ONB29 / 29S	Corona Del Mar Beach	7
ONB39 / 39S	Crystal Cove	0

Site Name		2000 TOTAL EXCEEDANCES
SEAL BEACH (surfzone)		
OSB02	1st Street	9
OSB03	8th Street	6
	100 Yards South of Pier	not listed
OSB04	14th Street	2
OSB01	Sea Way	2
SUNSET BEACH (surfzone)		
OSUB1	Broadway	0
HUNTINGTON HARBOUR (in Harbour)		
BHH08	Bolsa Bay	4
MHH07	Sunset Aquatic Marina	7
BHH15	Mother's Beach	7
BHH12	Trinidad Lane Beach	5
BHH09	Sea Gate Lagoon	1
BHH06	Humboldt Beach	1
MHH10	Davenport Beach	4
MHH01	Clubhouse Marina	9
BHH13	Harbour Channel	8
BHH04	11th Street Beach	10
BHH11	Admiralty Drive	2
MHH14	Anderson Street Marina	6
BHH05	Anaheim Bay - Gas Dock	3
BHH16	Coral Cay Beach	2
NEWPORT COAST (surfzone)		
ONB29	Corona Del Mar State Beach	0
ONB31	Little Corona Beach	4
ONB35	Pelican Point	1
ONB39	Crystal Cove	2
ONB43	Muddy Creek	1
ONB45	El Morro Beach	4
HUNTINGTON BEACH (surfzone)		
OHB39 / 39N	Bolsa Chica Beach	7
OHB33 / 33N	Bolsa Chica Reserve	5
OHB27 / 27N	Bluffs	10
OHB21 / 21N	17th Street	10
OHB15 / 15N	Jacks Snack Bar	7
OHB12/12N	Beach Blvd.	not listed
OHB09 / 9N	SCE Plant	23
OHB06 / 6N	Magnolia Street	31
OHB03 / 3N	Brookhurst	34
ONB00 / 0	Santa Ana River Mouth	16
NEWPORT BEACH (surfzone)		
ONB03 / 3S	Orange Street	13
ONB06 / 6S	52nd/53rd Street	6
ONB09 / 9S	38th Street	5
ONB12/12S	Newport Pier	not listed
ONB15 / 15S	15th/16th Street	7
ONB21 / 21S	Balboa Pier	6
ONB27 / 27S	The Wedge	3
ONB29 / 29S	Corona Del Mar Beach	5
ONB39 / 39S	Crystal Cove	1

Site Name		1999 TOTAL EXCEEDANCES
SEAL BEACH (surfzone)		
OSB02	1st Street	10
OSB03	8th Street	5
	100 Yards South of Pier	not listed
OSB04	14th Street	3
OSB01	Sea Way	0
SUNSET BEACH (surfzone)		
OSUB1	Broadway	0
HUNTINGTON HARBOUR (in Harbour)		
BHH08	Bolsa Bay	3
MHH07	Sunset Aquatic Marina	6
BHH15	Mother's Beach	9
BHH12	Trinidad Lane Beach	6
BHH09	Sea Gate Lagoon	1
BHH06	Humboldt Beach	3
MHH10	Davenport Beach	7
MHH01	Clubhouse Marina	3
BHH13	Harbour Channel	10
BHH04	11th Street Beach	7
BHH11	Admiralty Drive	5
MHH14	Anderson Street Marina	11
BHH05	Anaheim Bay - Gas Dock	3
BHH16	Coral Cay Beach	3
NEWPORT COAST (surfzone)		
ONB29	Corona Del Mar State Beach	0
ONB31	Little Corona Beach	4
ONB35	Pelican Point	0
ONB39	Crystal Cove	0
ONB43	Muddy Creek	0
ONB45	El Morro Beach	0
HUNTINGTON BEACH (surfzone)		
OHB39 / 39N	Bolsa Chica Beach	4
OHB33 / 33N	Bolsa Chica Reserve	3
OHB27 / 27N	Bluffs	1
OHB21 / 21N	17th Street	1
OHB15 / 15N	Jacks Snack Bar	7
OHB12/12N	Beach Blvd.	not listed
OHB09 / 9N	SCE Plant	36
OHB06 / 6N	Magnolia Street	34
OHB03 / 3N	Brookhurst	18
ONB00 / 0	Santa Ana River Mouth	7
NEWPORT BEACH (surfzone)		
ONB03 / 3S	Orange Street	1
ONB06 / 6S	52nd/53rd Street	4
ONB09 / 9S	38th Street	3
ONB12/12S	Newport Pier	not listed
ONB15 / 15S	15th/16th Street	2
ONB21 / 21S	Balboa Pier	1
ONB27 / 27S	The Wedge	1
ONB29 / 29S	Corona Del Mar Beach	3
ONB39 / 39S	Crystal Cove	1

231

Site Name		
SEAL BEACH (surfzone)		2002 TOTAL EXCEEDANCES
OSB02	1st Street	5
OSB03	8th Street	0
OSB05	100 Yards South of Pier	0
OSB04	14th Street	0
OSB01	Sea Way	0
SUNSET BEACH (surfzone)		
OSUB1	Broadway	0
HUNTINGTON HARBOUR (in Harbour)		
BHH08	Bolsa Bay	1
MHH07	Sunset Aquatic Marina	5
BHH15	Mother's Beach	3
BHH12	Trinidad Lane Beach	2
BHH09	Sea Gate Lagoon	1
BHH06	Humboldt Beach	0
MHH10	Davenport Beach	1
MHH01	Clubhouse Marina	5
BHH13	Harbour Channel	5
BHH04	11th Street Beach	2
BHH11	Admiralty Drive	4
MHH14	Anderson Street Marina	4
BHH05	Anaheim Bay - Gas Dock	2
BHH16	Coral Cay Beach	2
NEWPORT COAST (surfzone)		
ONB29	Corona Del Mar State Beach	3
ONB31	Little Corona Beach	4
ONB35	Pelican Point	1
ONB39	Crystal Cove	2
ONB43	Muddy Creek	0
ONB45	El Morro Beach	0
HUNTINGTON BEACH (surfzone)		
39N	Bolsa Chica Beach	1
33N	Bolsa Chica Reserve	3
27N	Bluffs	6
21N	17th Street	6
15N	Jacks Snack Bar	5
12N	Beach Blvd.	2
9N	SCE Plant	13
6N	Magnolia Street	37
3N	Brookhurst	20
0	Santa Ana River Mouth	7
NEWPORT BEACH (surfzone)		
3S	Orange Street	8
6S	52nd/53rd Street	5
9S	38th Street	4
12S	Newport Pier	7
15S	15th/16th Street	1
21S	Balboa Pier	1
27S	The Wedge	1
29S	Corona Del Mar Beach	6
39S	Crystal Cove	1

Site Name		2001 TOTAL EXCEEDANCES
SEAL BEACH (surfzone)		
OSB02	1st Street	9
OSB03	8th Street	7
	100 Yards South of Pier	0
OSB04	14th Street	2
OSB01	Sea Way	1
SUNSET BEACH (surfzone)		
OSUB1	Broadway	1
HUNTINGTON HARBOUR (in Harbour)		
BHH08	Bolsa Bay	1
MHH07	Sunset Aquatic Marina	14
BHH15	Mother's Beach	6
BHH12	Trinidad Lane Beach	4
BHH09	Sea Gate Lagoon	2
BHH06	Humboldt Beach	5
MHH10	Davenport Beach	3
MHH01	Clubhouse Marina	17
BHH13	Harbour Channel	8
BHH04	11th Street Beach	13
BHH11	Admiralty Drive	9
MHH14	Anderson Street Marina	8
BHH05	Anaheim Bay - Gas Dock	7
BHH16	Coral Cay Beach	6
NEWPORT COAST (surfzone)		
ONB29	Corona Del Mar State Beach	4
ONB31	Little Corona Beach	6
ONB35	Pelican Point	2
ONB39	Crystal Cove	2
ONB43	Muddy Creek	1
ONB45	El Morro Beach	2
HUNTINGTON BEACH (surfzone)		
OHB39 / 39N	Bolsa Chica Beach	6
OHB33 / 33N	Bolsa Chica Reserve	4
OHB27 / 27N	Bluffs	7
OHB21 / 21N	17th Street	8
OHB15 / 15N	Jacks Snack Bar	10
OHB12/12N	Beach Blvd.	14
OHB09 / 9N	SCE Plant	15
OHB06 / 6N	Magnolia Street	28
OHB03 / 3N	Brookhurst	27
ONB00 / 0	Santa Ana River Mouth	9
NEWPORT BEACH (surfzone)		
ONB03 / 3S	Orange Street	9
ONB06 / 6S	52nd/53rd Street	3
ONB09 / 9S	38th Street	5
ONB12/12S	Newport Pier	6
ONB15 / 15S	15th/16th Street	7
ONB21 / 21S	Balboa Pier	6
ONB27 / 27S	The Wedge	5
ONB29 / 29S	Corona Del Mar Beach	7
ONB39 / 39S	Crystal Cove	0

Site Name		2000 TOTAL EXCEEDANCES
SEAL BEACH (surfzone)		
OSB02	1st Street	9
OSB03	8th Street	6
	100 Yards-South of Pier	not listed
OSB04	14th Street	2
OSB01	Sea Way	2
SUNSET BEACH (surfzone)		
OSUB1	Broadway	0
HUNTINGTON HARBOUR (in Harbour)		
BHH08	Bolsa Bay	4
MHH07	Sunset Aquatic Marina	7
BHH15	Mother's Beach	7
BHH12	Trinidad Lane Beach	5
BHH09	Sea Gate Lagoon	1
BHH06	Humboldt Beach	1
MHH10	Davenport Beach	4
MHH01	Clubhouse Marina	9
BHH13	Harbour Channel	8
BHH04	11th Street Beach	10
BHH11	Admiralty Drive	2
MHH14	Anderson Street Marina	6
BHH05	Anaheim Bay - Gas Dock	3
BHH16	Coral Cay Beach	2
NEWPORT COAST (surfzone)		
ONB29	Corona Del Mar State Beach	0
ONB31	Little Corona Beach	4
ONB35	Pelican Point	1
ONB39	Crystal Cove	2
ONB43	Muddy Creek	1
ONB45	El Morro Beach	4
HUNTINGTON BEACH (surfzone)		
OHB39 / 39N	Bolsa Chica Beach	7
OHB33 / 33N	Bolsa Chica Reserve	5
OHB27 / 27N	Bluffs	10
OHB21 / 21N	17th Street	10
OHB15 / 15N	Jacks Snack Bar	7
OHB12/12N	Beach Blvd.	not listed
OHB09 / 9N	SCE Plant	23
OHB06 / 6N	Magnolia Street	31
OHB03 / 3N	Brookhurst	34
ONB00 / 0	Santa Ana River Mouth	16
NEWPORT BEACH (surfzone)		
ONB03 / 3S	Orange Street	13
ONB06 / 6S	52nd/53rd Street	6
ONB09 / 9S	38th Street	5
ONB12/12S	Newport Pier	not listed
ONB15 / 15S	15th/16th Street	7
ONB21 / 21S	Balboa Pier	6
ONB27 / 27S	The Wedge	3
ONB29 / 29S	Corona Del Mar Beach	5
ONB39 / 39S	Crystal Cove	1

Site Name		1999 TOTAL EXCEEDANCES
SEAL BEACH (surfzone)		
OSB02	1st Street	10
OSB03	8th Street	5
	100 Yards South of Pier	not listed
OSB04	14th Street	3
OSB01	Sea Way	0
SUNSET BEACH (surfzone)		
OSUB1	Broadway	0
HUNTINGTON HARBOUR (in Harbour)		
BHH08	Bolsa Bay	3
MHH07	Sunset Aquatic Marina	6
BHH15	Mother's Beach	9
BHH12	Trinidad Lane Beach	6
BHH09	Sea Gate Lagoon	1
BHH06	Humboldt Beach	3
MHH10	Davenport Beach	7
MHH01	Clubhouse Marina	3
BHH13	Harbour Channel	10
BHH04	11th Street Beach	7
BHH11	Admiralty Drive	5
MHH14	Anderson Street Marina	11
BHH05	Anaheim Bay - Gas Dock	3
BHH16	Coral Cay Beach	3
NEWPORT COAST (surfzone)		
ONB29	Corona Del Mar State Beach	0
ONB31	Little Corona Beach	4
ONB35	Pelican Point	0
ONB39	Crystal Cove	0
ONB43	Muddy Creek	0
ONB45	El Morro Beach	0
HUNTINGTON BEACH (surfzone)		
OHB39 / 39N	Bolsa Chica Beach	4
OHB33 / 33N	Bolsa Chica Reserve	3
OHB27 / 27N	Bluffs	1
OHB21 / 21N	17th Street	1
OHB15 / 15N	Jacks Snack Bar	7
OHB12/12N	Beach Blvd.	not listed
OHB09 / 9N	SCE Plant	36
OHB06 / 6N	Magnolia Street	34
OHB03 / 3N	Brookhurst	18
ONB00 / 0	Santa Ana River Mouth	7
NEWPORT BEACH (surfzone)		
ONB03 / 3S	Orange Street	1
ONB06 / 6S	52nd/53rd Street	4
ONB09 / 9S	38th Street	3
ONB12/12S	Newport Pier	not listed
ONB15 / 15S	15th/16th Street	2
ONB21 / 21S	Balboa Pier	1
ONB27 / 27S	The Wedge	1
ONB29 / 29S	Corona Del Mar Beach	3
ONB39 / 39S	Crystal Cove	1

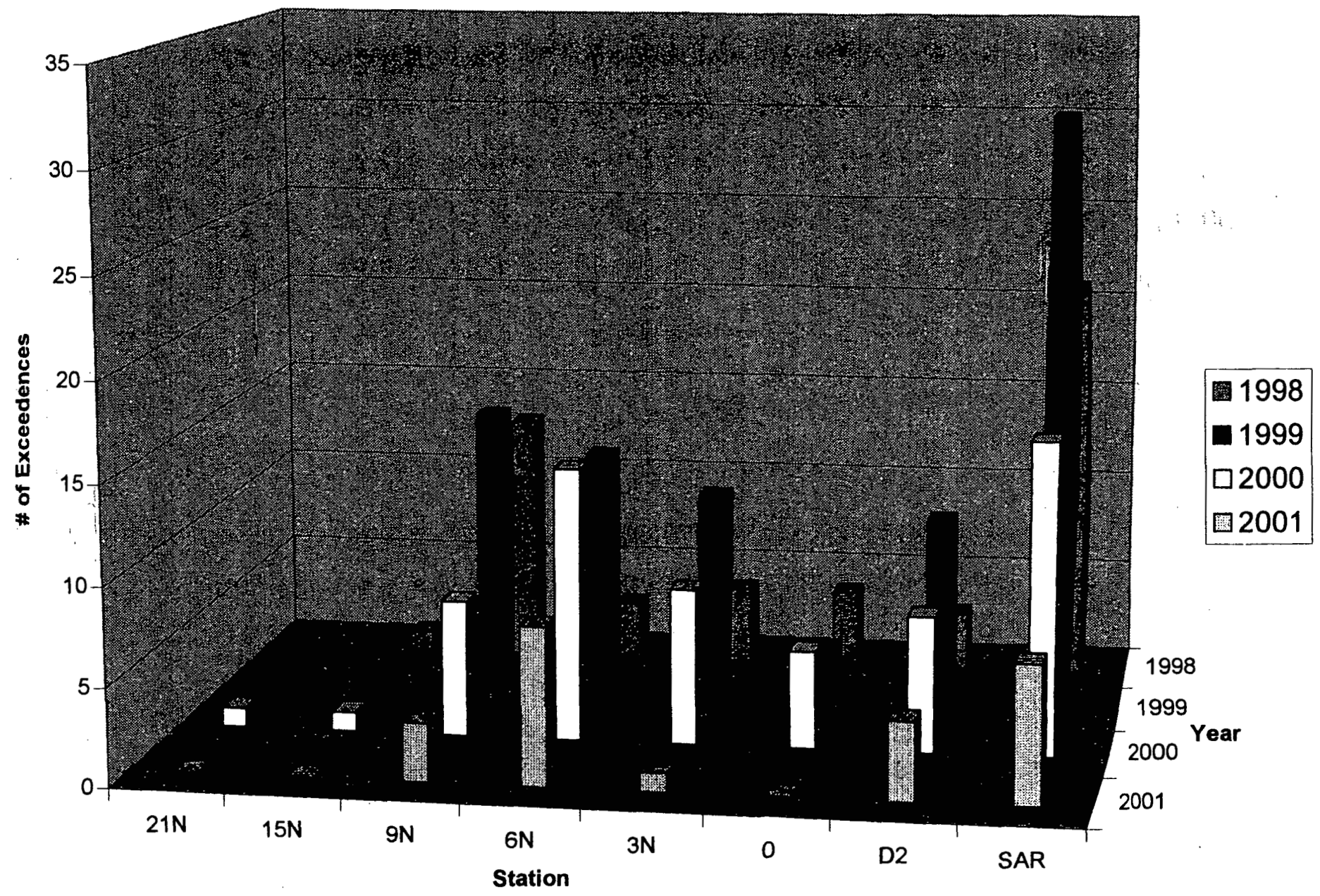
8-1616 Huntington State Beach

231

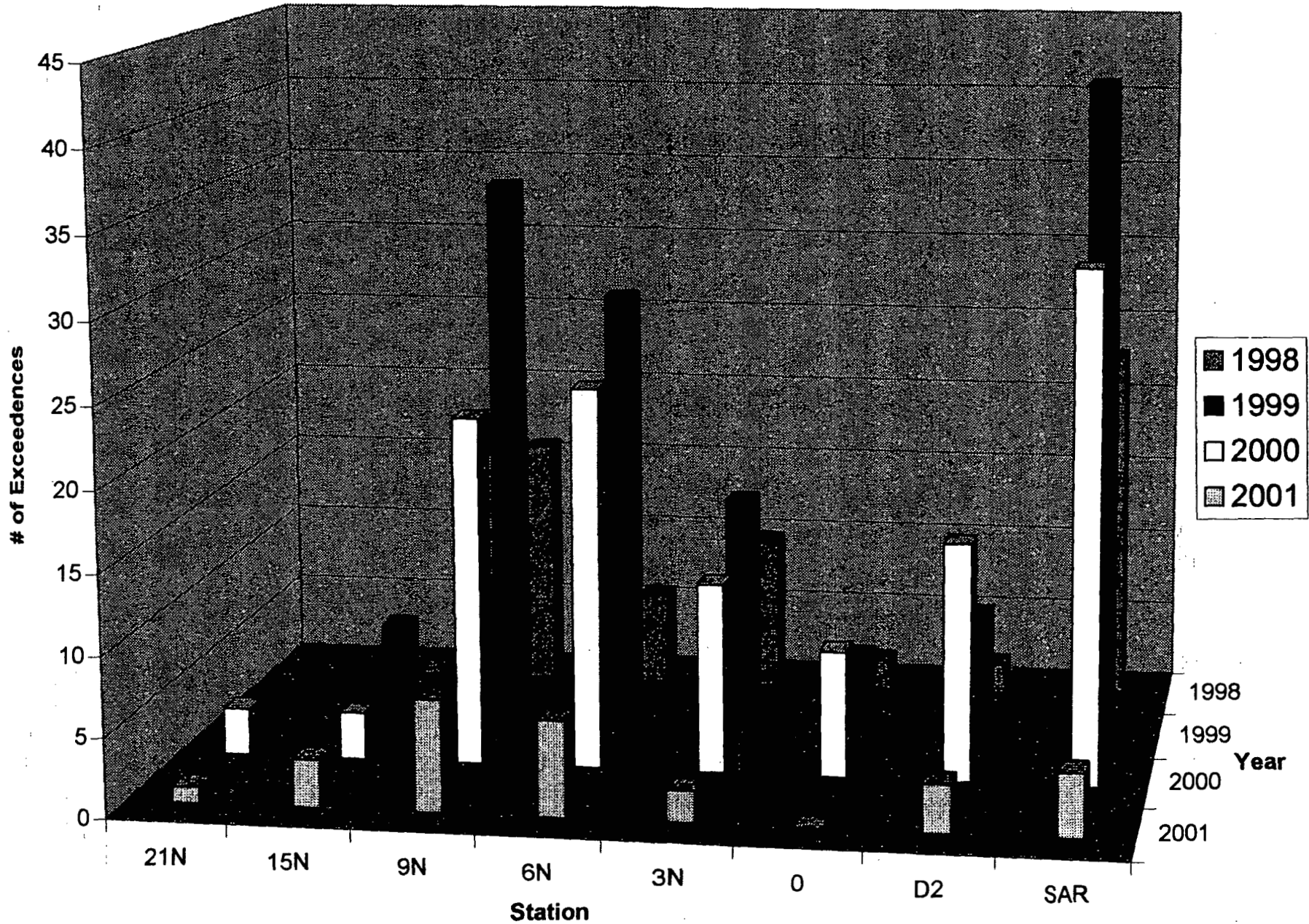
STATION	Location Description		1999	2000	2001	2002
HUNTINGTON BEACH (surfzone)			AB 411 SINGLE SAMPLE	AB 411 SINGLE SAMPLE	AB 411 SINGLE SAMPLE	AB 411 SINGLE SAMPLE
OHB39 / 39N	Bolsa Chica Beach	TC	1/162	0/181	0/211	0/157
		FC	2/162	1/181	4/211	1/155
		ENT	3/162	7/181	5/211	0/158
OHB33 / 33N	Bolsa Chica Reserve	TC	0/162	1/181	0/211	0/156
		FC	1/162	3/181	1/211	0/156
		ENT	2/162	4/181	4/211	3/158
OHB27 / 27N	Bluffs	TC	0/162	0/181	1/211	0/156
		FC	0/162	2/181	5/211	3/156
		ENT	1/162	9/181	6/211	4/158
OHB21 / 21N	17th Street	TC	0/162	1/181	0/211	1/155
		FC	0/162	3/181	2/211	1/155
		ENT	1/162	9/181	8/211	6/158
OHB15 / 15N	Jacks Snack Bar	TC	0/162	0/181	0/211	0/157
		FC	0/162	1/181	2/211	0/156
		ENT	7/162	7/181	10/211	5/158
OHB09 / 9N	SCE Plant	TC	1/162	3/181	1/211	0/157
		FC	14/162	6/181	6/211	9/157
		ENT	34/162	23/181	14/211	12/158
OHB06 / 6N	Magnolia Street	TC	2/162	1/181	2/211	2/156
		FC	14/162	16/181	13/211	23/156
		ENT	28/162	28/181	19/211	34/158
OHB03 / 3N	Brookhurst	TC	2/162	2/181	6/211	0/156
		FC	10/162	8/181	14/211	6/156
		ENT	15/162	28/181	22/211	18/158
ONB00 / 0	Santa Ana River Mouth	TC	2/162	3/181	5/211	2/15
		FC	3/162	6/181	6/211	4/156
		ENT	6/162	16/181	8/211	5/158
OHB12/12N	Beach Blvd.	TC	no sample	no sample	1/211	0/156
		FC	no sample	no sample	6/211	1/156
		ENT	no sample	no sample	13/211	1/158
NEWPORT BEACH (surfzone)						
ONB03 / 3S	Orange Street	TC	0/162	4/181	3/211	3/156
		FC	1/162	7/181	3/211	3/156
		ENT	0/162	11/181	8/211	7/158
ONB06 / 6S	52nd/53rd Street	TC	0/162	2/181	1/211	2/155
		FC	3/162	3/181	0/211	1/155
		ENT	2/162	6/181	3/211	3/158
ONB09 / 9S	38th Street	TC	0/162	0/181	0/211	0/157
		FC	2/162	3/181	0/211	1/156
		ENT	1/162	5/181	5/211	4/158
ONB15 / 15S	15th/16th Street	TC	0/162	0/181	0/211	0/156
		FC	1/162	2/181	2/211	1/156
		ENT	1/162	7/181	7/211	1/158
ONB21 / 21S	Balboa Pier	TC	0/162	0/181	0/211	0/158
		FC	0/162	0/181	3/211	1/157
		ENT	1/162	6/181	5/211	0/158
ONB27 / 27S	The Wedge	TC	0/162	0/181	0/211	0/156
		FC	1/162	1/181	1/211	0/155
		ENT	0/162	3/181	4/211	1/158
ONB29 / 29S	Corona Del Mar Beach	TC	0/162	0/181	1/211	0/156
		FC	1/162	2/181	2/211	2/156

8-666
Huntington
State Beach


Fecal Coliform Exceedences (>400) by Year



Enterococci Exceedences (>104) by Year



Thousands of feet north of SAR



TC (Total coliform)		OK			
FC (Fecal coliform)		V			Scenario 1: Box 17
Ent (Enterococcus)		V			
Posting			(+/- 500')		

TC	OK		OK		
FC	V		V		Scenario 2: Box 22 (2), 24
Ent	V		V		
Posting	2N		7N	(1000' buffer at endpoints)	

TC		OK		OK		
FC		V		OK	Scenario 3: Box 22(1), 24	
Ent		V		V		
Posting	(-1000' from 6N)	5N		12.5N		(+500' from 12N)

TC	OK		OK		
FC	V		OK		Scenario 4: Box 23
Ent	V		V		
Posting		(+/- 500')		(+/- 150')	

Blank= no violations; OK=no single sample standard violation; V=violation of single sample standard

Newport Beach 8-105

MonthlyBMDqry

10/30/01

BeachName	DescriptionOfArea	DateClosed	DateOpened	TypeOfPosting	BMD
Newport Beach	Balboa Pier	1/7/00	1/10/00	Episode Of High Ind	0.17
Newport Beach	Orange Avenue.	1/18/00	1/19/00	Episode Of High Ind	0.06
Newport Beach	Newport Dunes North	1/19/00	1/21/00	Episode Of High Ind	0.11
Newport Beach	15th and 16th Street.	1/19/00	1/21/00	Episode Of High Ind	0.11
Newport Beach	N Street Beach.	3/14/00	3/16/00	Episode Of High Ind	0.03
Newport Beach	Corona Del Mar State Beach.	3/19/00	3/21/00	Episode Of High Ind	0.11
Newport Beach	Corona Del Mar State Beach	4/19/00	4/20/00	Episode Of High Ind	0.06
Newport Beach	Balboa Pier.	6/22/00	6/23/00	Episode Of High Ind	0.06
Newport Beach	Little Corona.	7/12/00	7/14/00	Episode Of High Ind	0.11
Newport Beach	38th Street.	7/23/00	7/25/00	Episode Of High Ind	0.11
Newport Beach	Little Corona Beach.	10/12/00	10/15/00	Episode Of High Ind	0.17
Newport Beach	Little Corona.	10/26/00	11/2/00	Episode Of High Ind	0.40
Newport Beach	Santa Ana River to 500 feet down	10/29/00	11/2/00	Episode Of High Ind	2.64
Newport Beach	Corona Del Mar State Beach.	10/29/00	11/1/00	Episode Of High Ind	0.17
Newport Beach	Corona Del Mar.	11/13/00	11/15/00	Episode Of High Ind	0.11
Newport Beach	Little Corona Beach.	11/21/00	11/24/00	Episode Of High Ind	0.17
Newport Beach	15th and 16th Streets.	12/13/00	12/15/00	Episode Of High Ind	0.19

OK

Newport Bay

Newport Bay

4

1EB

BeachName	DescriptionOfArea	DateClosed	DateOpened	TypeOfPosting	BMD
Newport Beach	Orange Street.	1/18/01	1/19/01	Episode Of High Ind	0.06
Newport Beach	Corona Del Mar State Beach	1/5/01	1/7/01	Episode Of High Ind	0.11
Newport Beach	Corona Del Mar State Beach	2/6/01	2/8/01	Episode Of High Ind	0.11
Newport Beach	1000 feet downcoast of Santa An	2/25/01	3/8/01	Episode Of High Ind	0.00
Newport Beach	Newport Slough.	2/25/01	3/11/01	Episode Of High Ind	0.80
Newport Beach	Newport Slough.	3/15/01	3/17/01	Episode Of High Ind	0.11
Newport Beach	Orange St.	3/19/01	3/20/01	Episode Of High Ind	0.06
Newport Beach	Grant Street - Newport Slough	4/5/01	4/7/01	Episode Of High Ind	0.02
Newport Beach	Balboa Pier (OCSD 21S).	4/21/01	4/22/01	Episode Of High Ind	0.06
Newport Beach	Newport Slough - Grant Street.	5/3/01	10/1/01	Episode Of High Ind	1.72
Newport Beach	Lancaster Beach	6/1/01	6/7/01	Episode Of High Ind	0.07
Newport Beach	Lancaster Beach.	6/14/01	7/12/01	Episode Of High Ind	0.32
Newport Beach	38th Street	7/4/01	7/6/01	Episode Of High Ind	0.11
Newport Beach	Little Corona	7/4/01	7/6/01	Episode Of High Ind	0.06
Newport Beach	Lancaster Street	7/19/01	10/1/01	Episode Of High Ind	0.84
Newport Beach	52nd/53rd Street	8/17/01	8/19/01	Episode Of High Ind	0.11
Newport Beach	15th/16th Streets	8/28/01	8/29/01	Episode Of High Ind	0.06
Newport Beach	The Wedge	8/28/01	8/29/01	Episode Of High Ind	0.06
Newport Beach	Corona Del Mar	9/5/01	9/6/01	Episode Of High Ind	0.06
Newport Beach	Grant Street	9/19/01	10/1/01	Episode Of High Ind	0.14