Maps Exhibit A

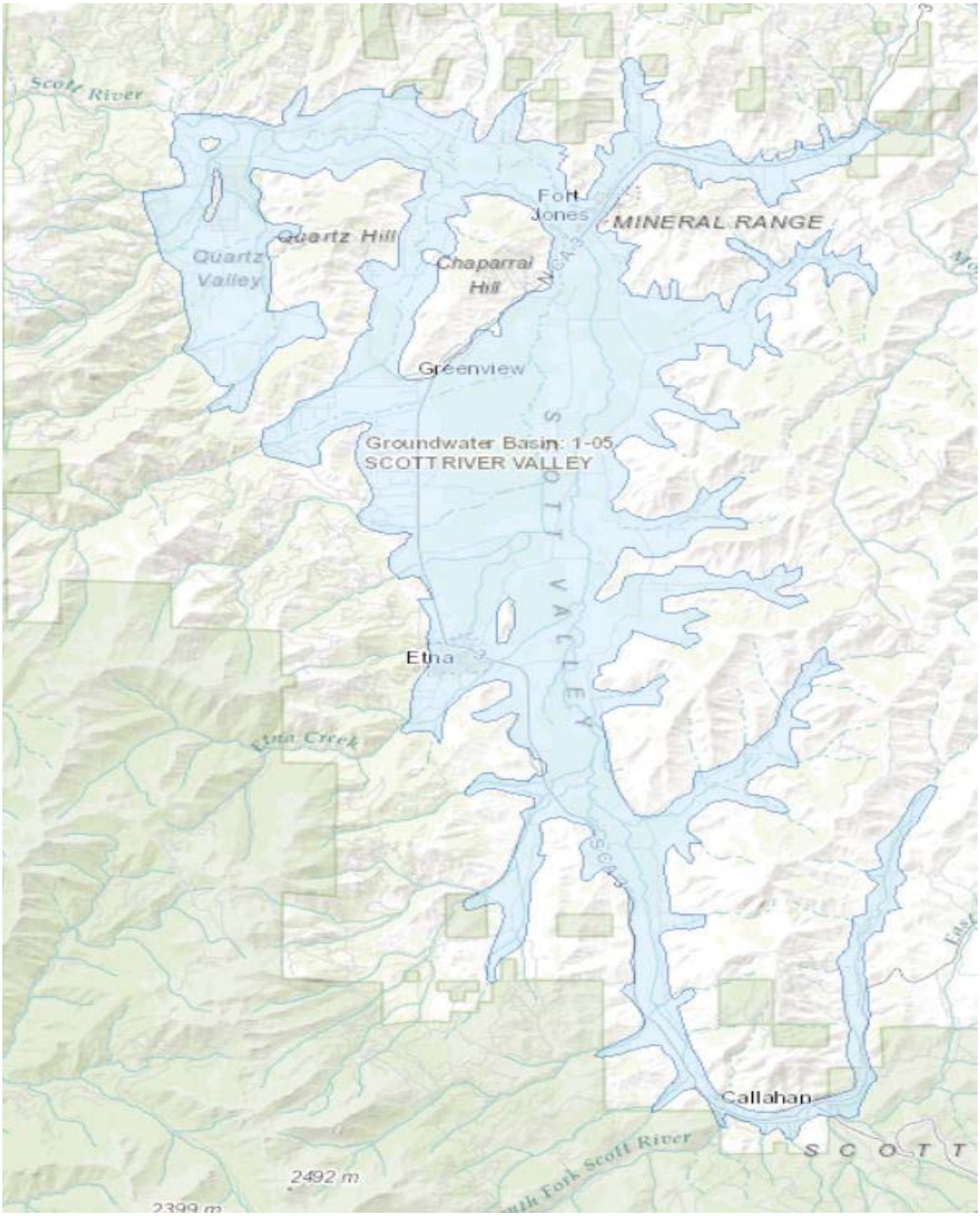

DWR Produced map of the Scott Valley Groundwater Basin.

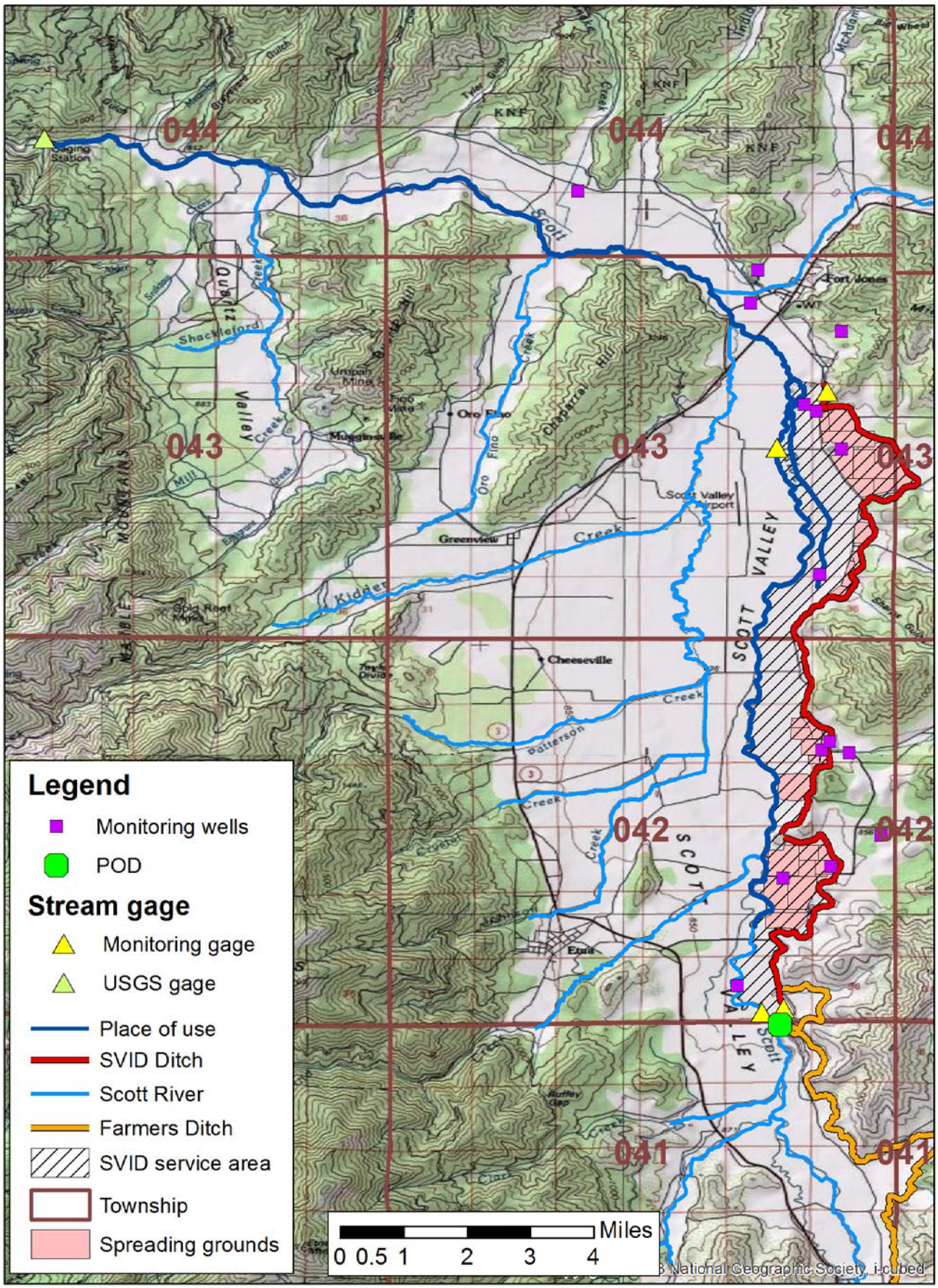

Legend
Monitoring wells
POD
Stream gage
Monitoring gage
USGS gage
Place of use
SVID Ditch
Scott River
Farmers Ditch
SVID service area
Township
Spreading grounds
Miles
0 0.5 1 2 3 4
044
043
042
041
Scott Valley Airport
Greenview
Cheeseville
Etna
Fort Jones
Oro Fino
Muggins Ville
Scott Valley
Scott River
Kidder Creek
Patterson Creek
Shackleford Creek
Quartz Valley
Mill Creek
Oro Fino Creek
Chaparral Hill
Gaging Station
KNF
National Geographic Society, i-cubed

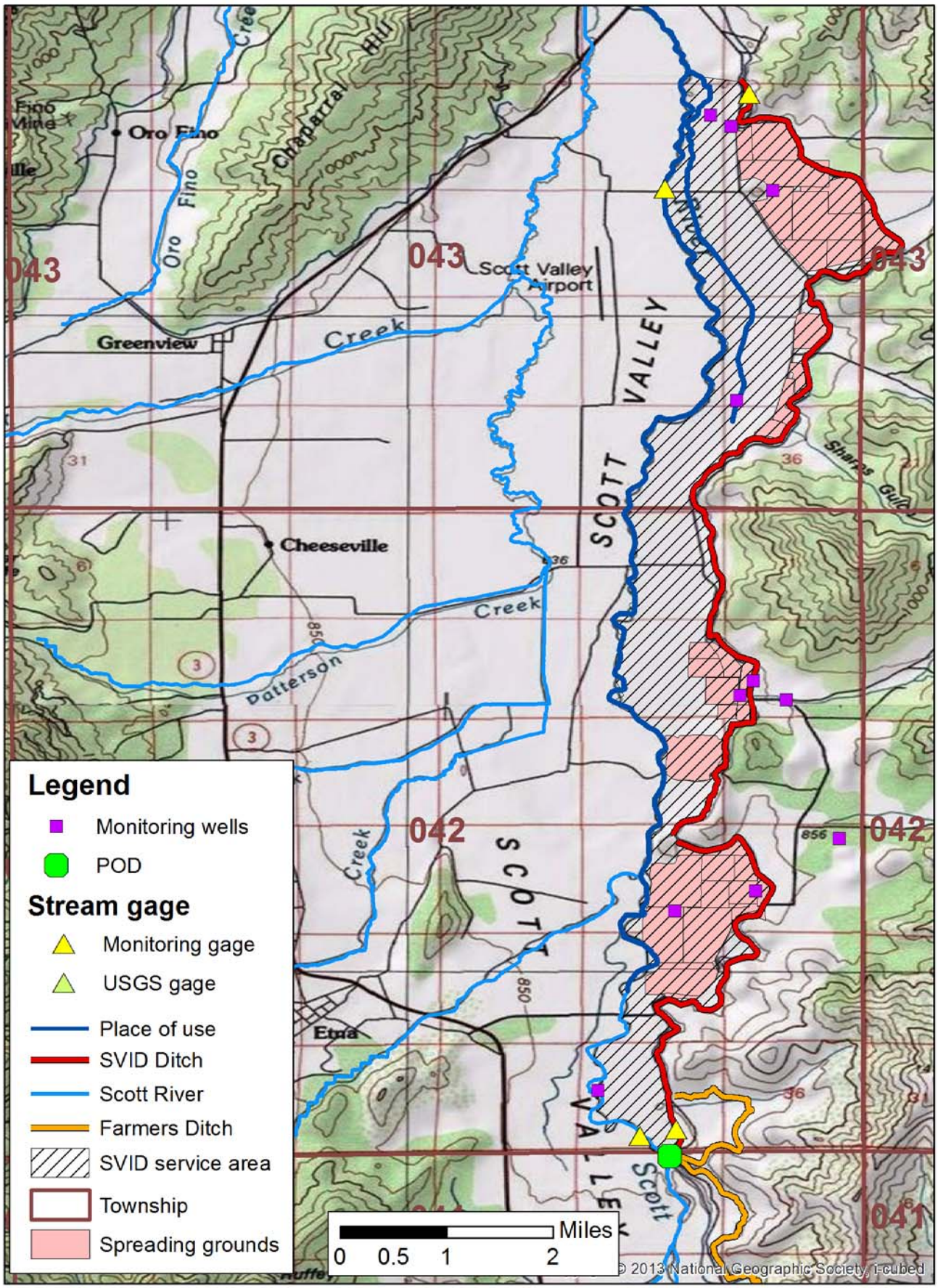
Legend
Monitoring wells
POD
Stream gage
Monitoring gage
USGS gage
Place of use
SVID Ditch
Scott River
Farmers Ditch
SVID service area
Township
Spreading grounds
Miles
0 0.5 1 2
© 2013 National Geographic Society, i-cubed
Oro Fino
Greenview
Cheeseville
Etna
Scott Valley Airport
SCOTT VALLEY
Patterson Creek
Oro Fino Creek
Chaparral Hill
043
042
041