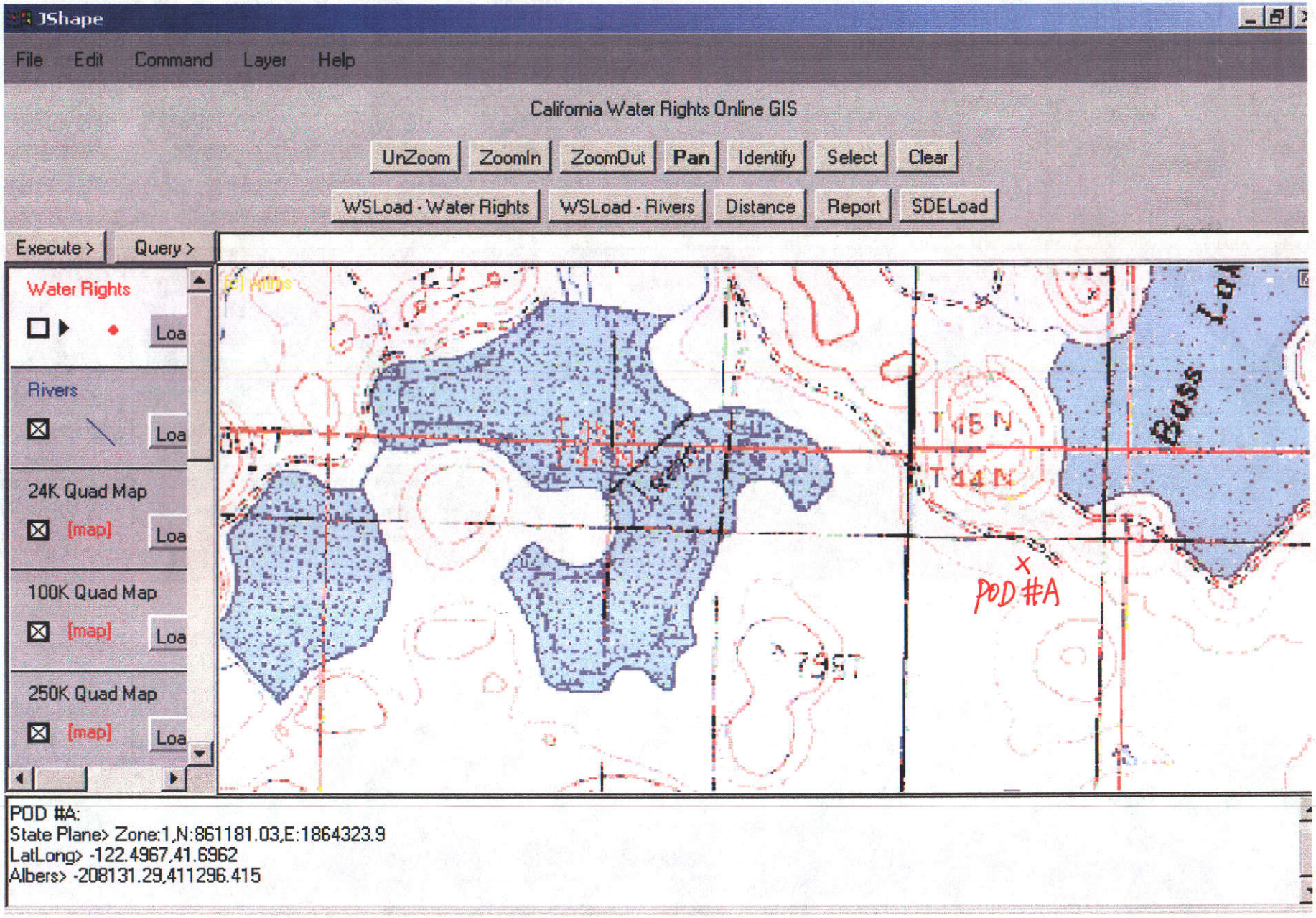
JShape
File
Edit
Command
Layer
Help
California Water Rights Online GIS
UnZoom
ZoomIn
ZoomOut
Pan
Identify
Select
Clear
WSLoad - Water Rights
WSLoad - Rivers
Distance
Report
SDELoad
Execute >
Query >
Water Rights
Loa
Rivers
Loa
24K Quad Map
[map]
Loa
100K Quad Map
[map]
Loa
250K Quad Map
[map]
Loa
T45N
T44N
POD #A
POD #A:
State Plane> Zone:1,N:861181.03,E:1864323.9
LatLong> -122.4967,41.6962
Albers> -208131.29,411296.415

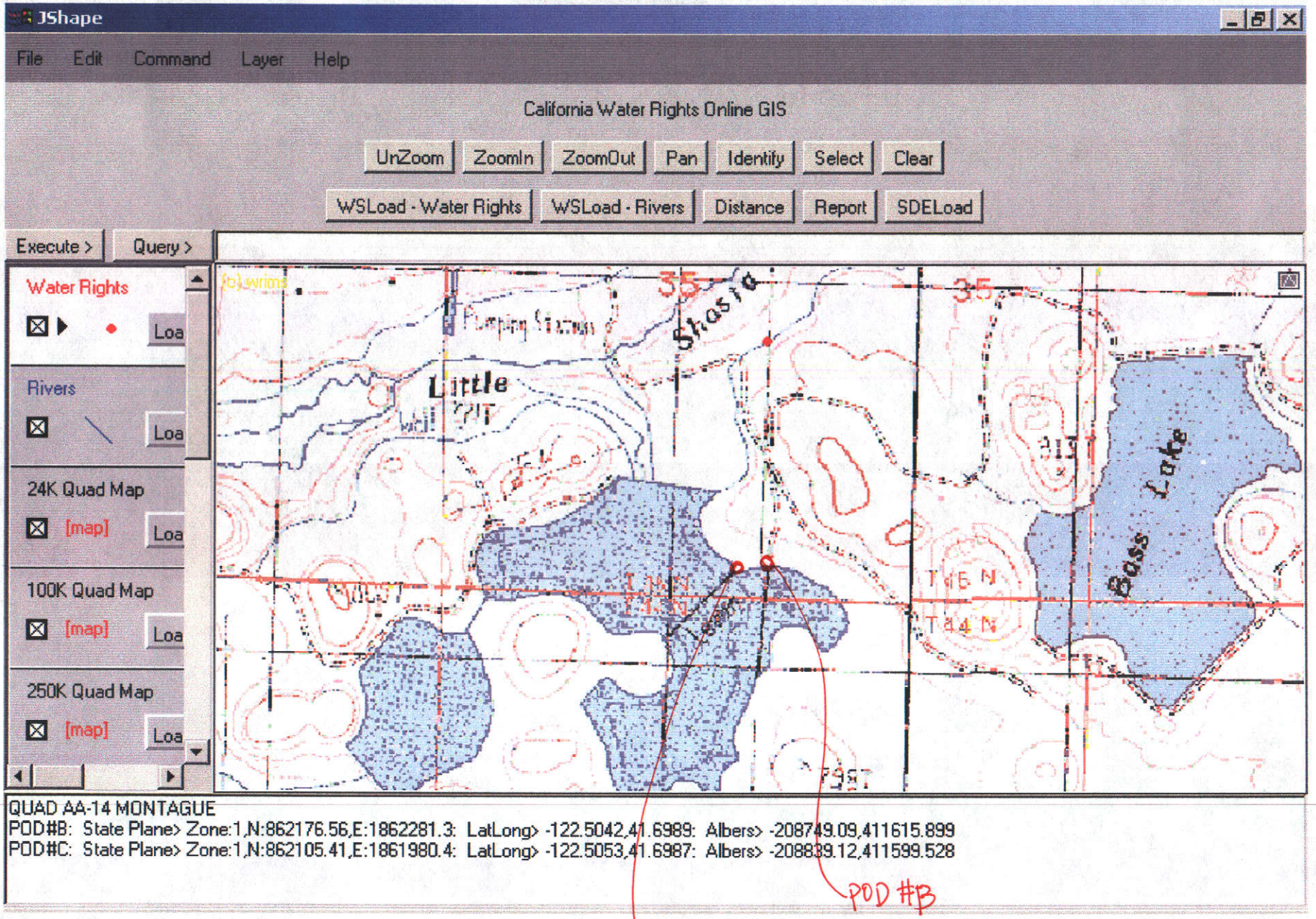
JShape
File
Edit
Command
Layer
Help
California Water Rights Online GIS
UnZoom
ZoomIn
ZoomOut
Pan
Identify
Select
Clear
WSLoad - Water Rights
WSLoad - Rivers
Distance
Report
SDELoad
Execute >
Query >
Water Rights
Rivers
24K Quad Map
[map]
100K Quad Map
[map]
250K Quad Map
[map]
Little
Shasta
Boss Lake
T46N
T44N
QUAD AA-14 MONTAGUE
POD#B: State Plane> Zone:1,N:862176.56,E:1862281.3: LatLong> -122.5042,41.6989: Albers> -208749.09,411615.899
POD#C: State Plane> Zone:1,N:862105.41,E:1861980.4: LatLong> -122.5053,41.6987: Albers> -208839.12,411599.528
POD #B
POD #C

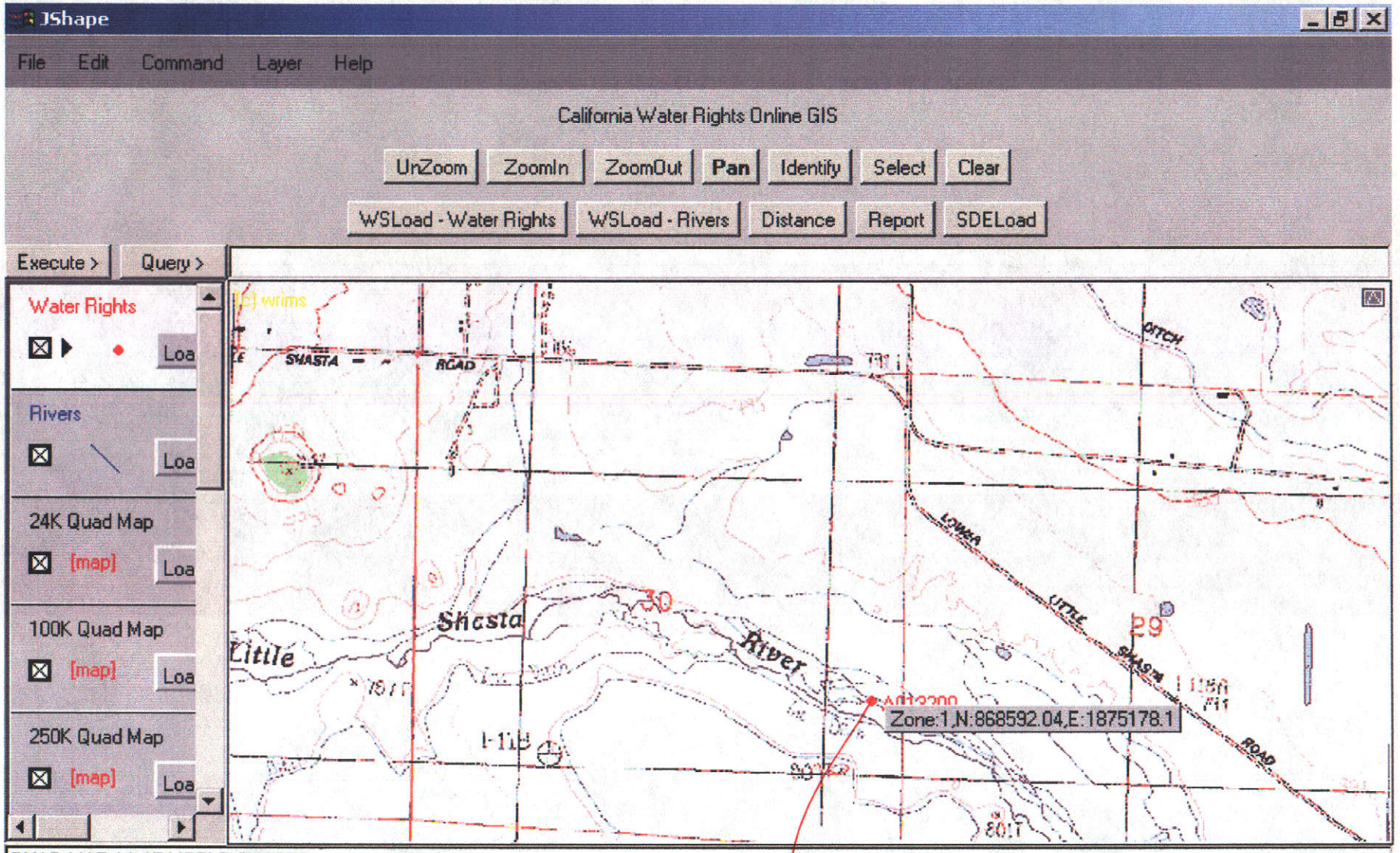

QUAD MAP AA-15 LITTLE SHASTA
POD #D, State Plane> Zone:1,N:868592.04,E:1875178.1: LatLong> -122.4571,41.7167: Albers> -204769.97,413490.881

POD#D same pt as A13200