POR. S ½ OF SE ¼ SEC. 7, T.17S., R.29E., M.D.B.&M.

TAX CODE AREA 69-1.

146-009
146-010

This 2 3 Ac parcel owned by ID #1
River well located here.

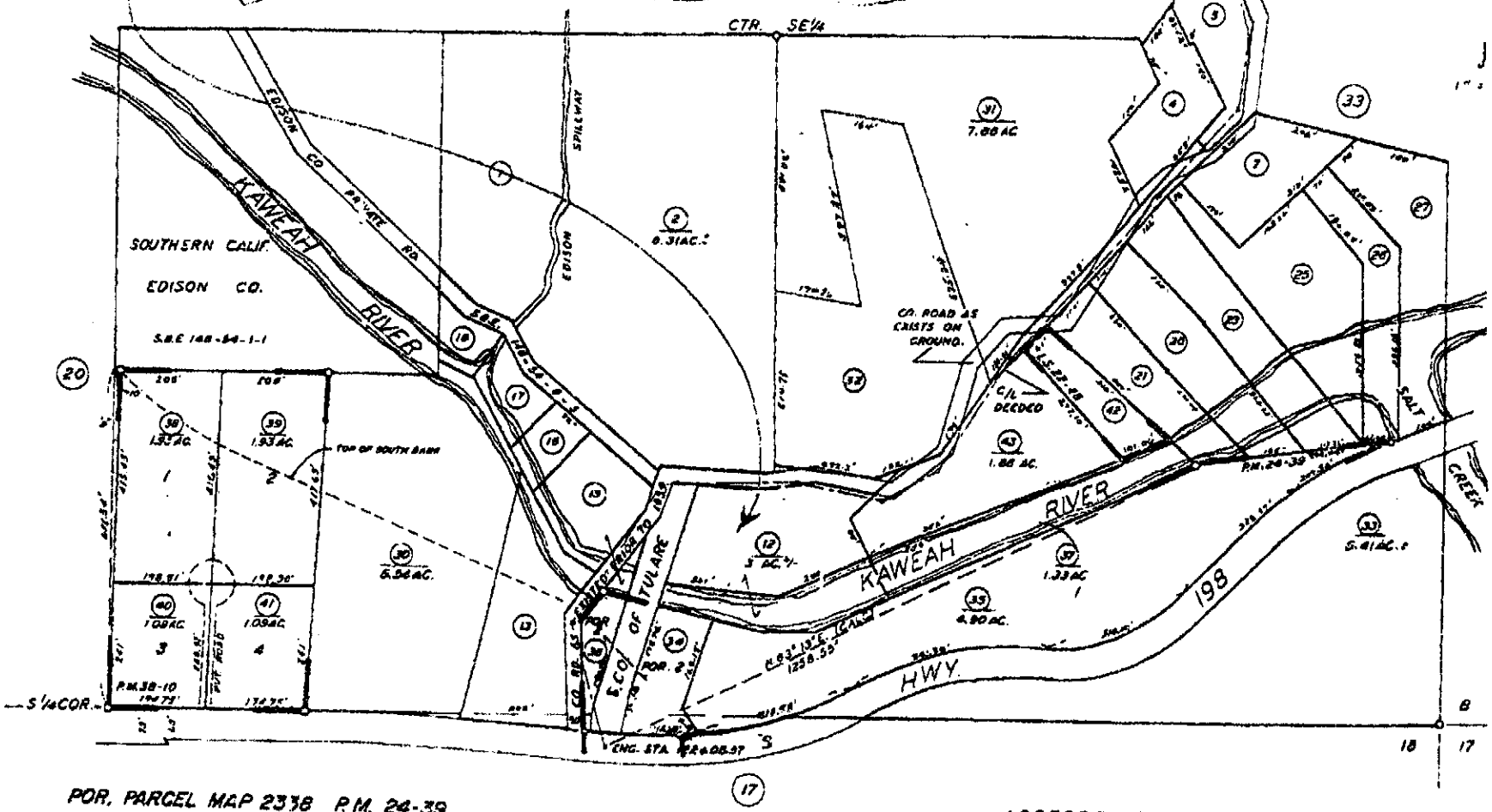

POR. PARCEL MAP 2338 P.M. 24-39
PARCEL MAP 3707 P.M. 38-10
RECORD OF SURVEY L.S. 22-48

ASSESSOR'S MAPS BK. 69, PG. 19
COUNTY OF TULARE, CALIF.

NOTE – ASSESSOR'S BLOCK NUMBERS SHOWN IN ELLIPSES
ASSESSOR'S PARCEL NUMBERS SHOWN IN CIRCLES

NLY. POR. OF NE 1/4 SEC. 18, T.17S., R.29E., M.D.B.&M.

TAX CODE AREA 146-009 146-005

69-17

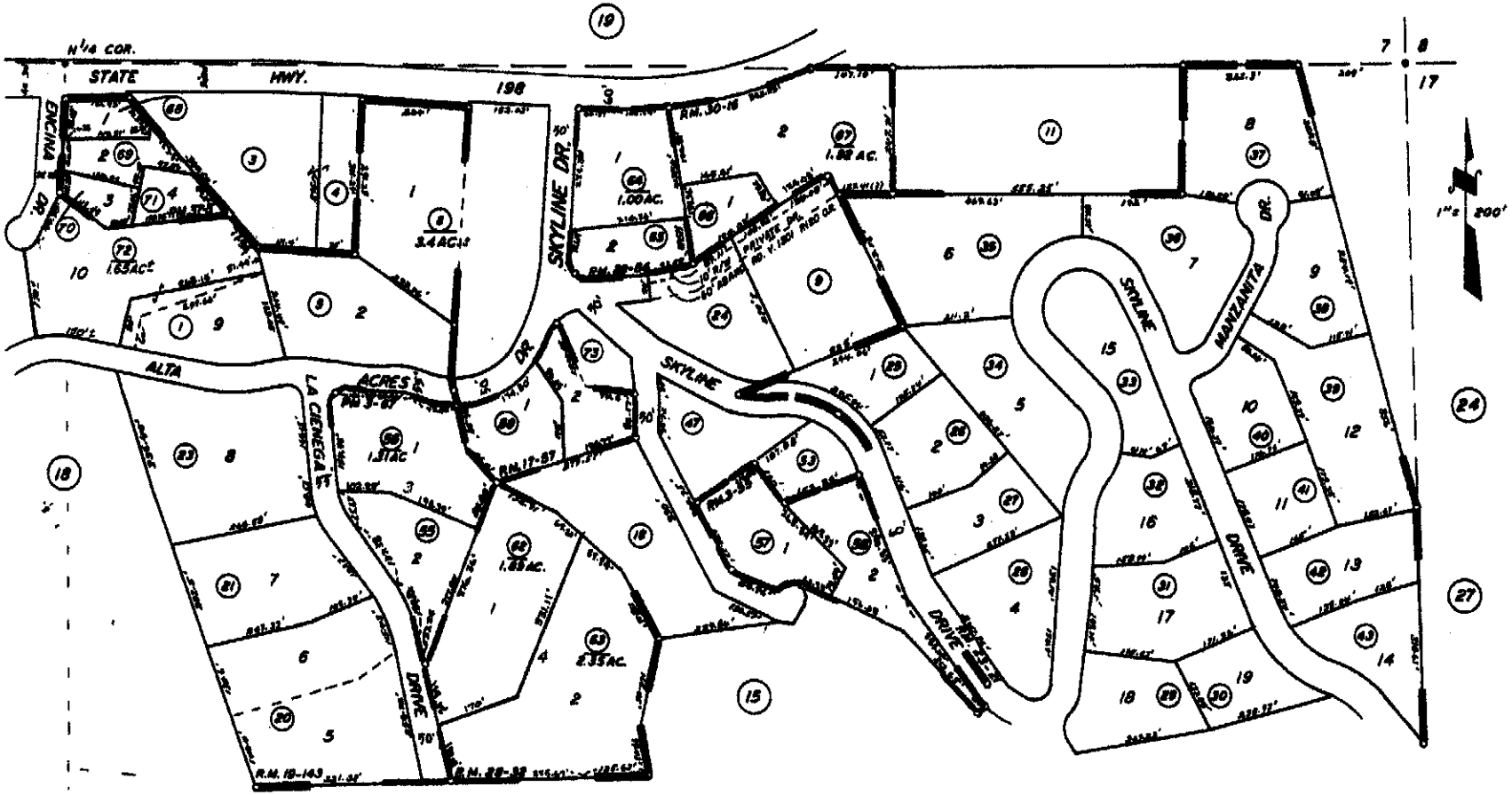

POR. TRACT NO. 107, R.M. 19-143
POR. TRACT NO. 350, R.M. 23-21
PARCEL MAP 255, P.M. 3-55
PARCEL MAP 267, P.M. 3-67
PARCEL MAP 1656, P.M. 17-57
PARCEL MAP 2731, P.M. 28-32
PARCEL MAP 2863, P.M. 29-64
PARCEL MAP 2915, P.M. 30-16
PARCEL MAP 3600, P.M. 37-3

ASSESSOR'S MAPS BK. 69, PG. 17.

COUNTY OF TULARE, CALIF.

NOTE — ASSESSOR'S BLOCK NUMBERS SHOWN IN ELLIPSES
ASSESSOR'S PARCEL NUMBERS SHOWN IN CIRCLES

SLY. POR. OF NE 1/4 SEC. 18, T.17S., R.29E., M.D.B. & M.

TAX CODE AREA 69-15
146-009
146-005

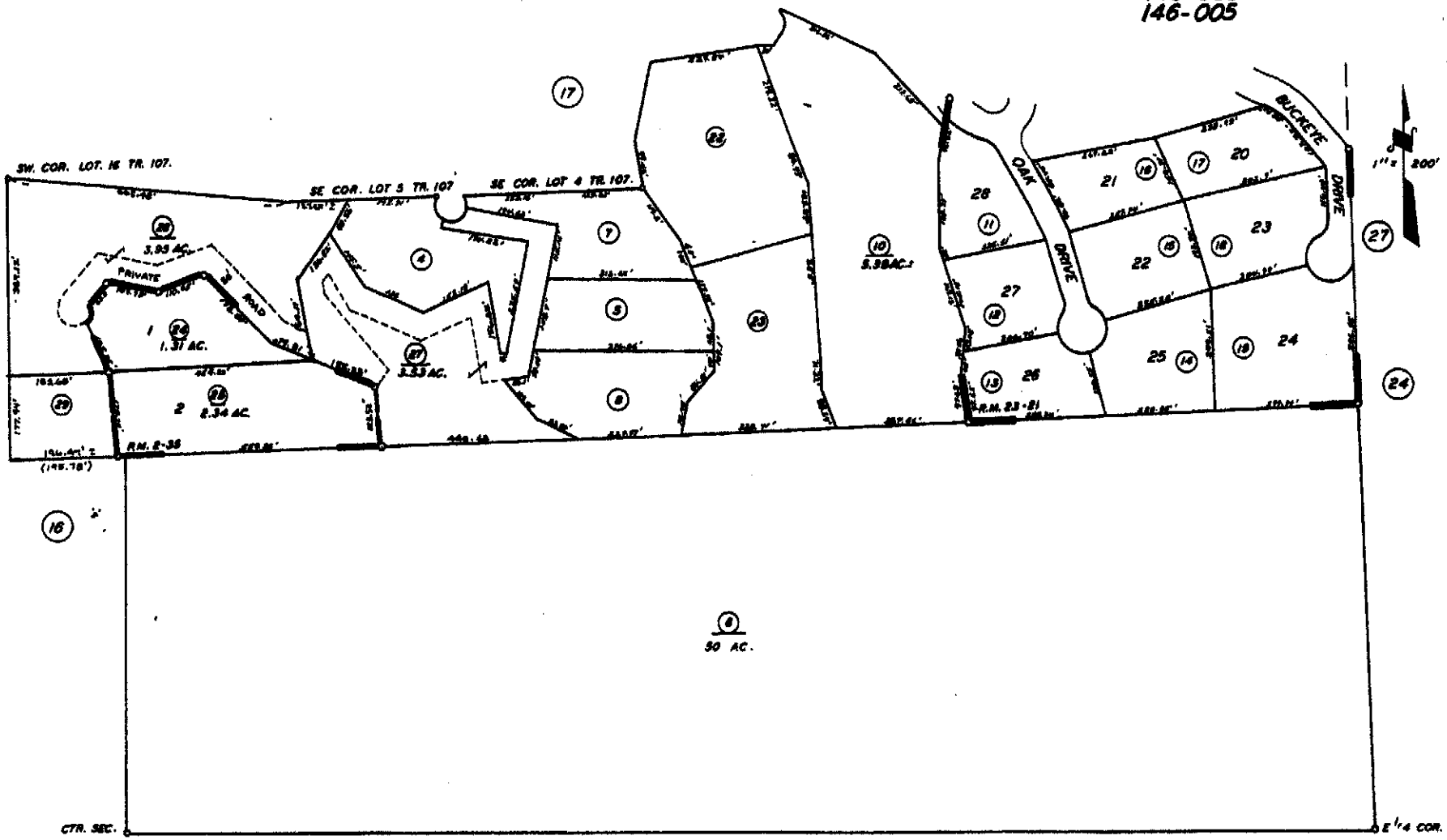

POR. TR. NO. 350, R.M. 23-21.
PARCEL MAP 135, P.M. 2-35

(14)

ASSESSOR'S MAPS BK. 69, PG. 15.
COUNTY OF TULARE, CALIF.

NOTE — ASSESSOR'S BLOCK NUMBERS SHOWN IN ELLIPSES
ASSESSOR'S PARCEL NUMBERS SHOWN IN CIRCLES