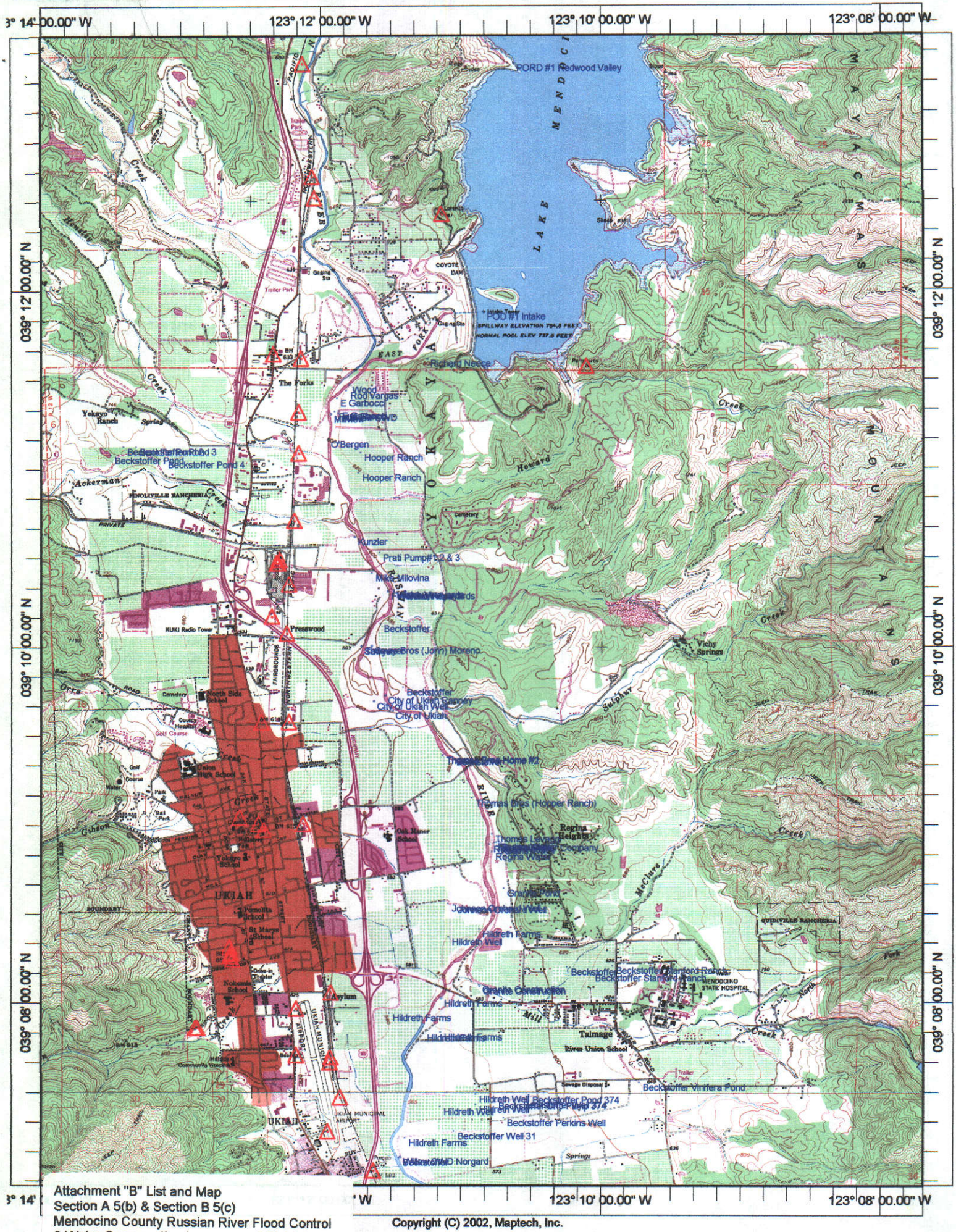

Attachment "B" List and Map
Section A 5(b) & Section B 5(c)
Mendocino County Russian River Flood Control
& Water Conservation Improvement District
Partial Assignment of A012920

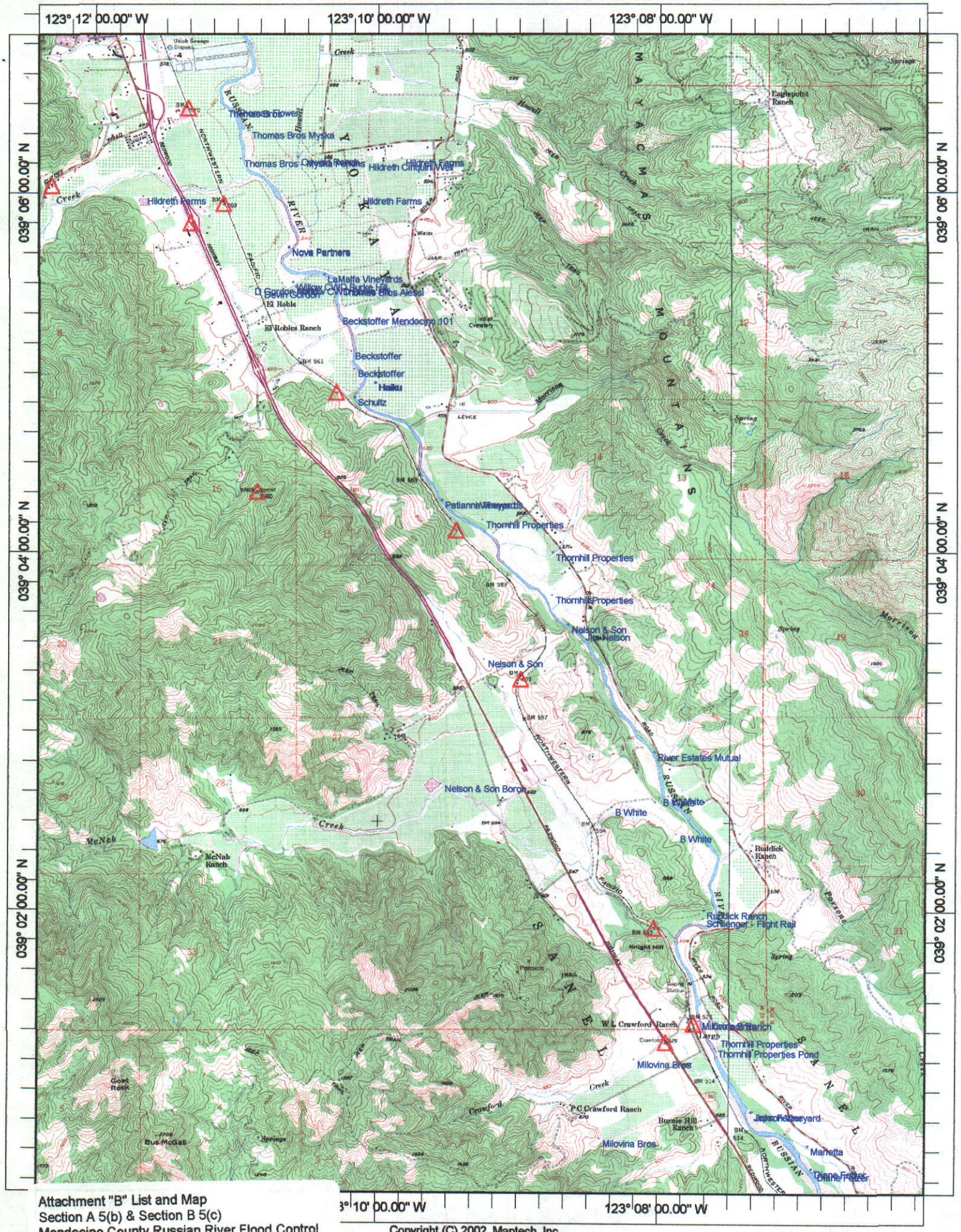

Attachment "B" List and Map
Section A 5(b) & Section B 5(c)
Mendocino County Russian River Flood Control
& Water Conservation Improvement District
Partial Assignment of A012920

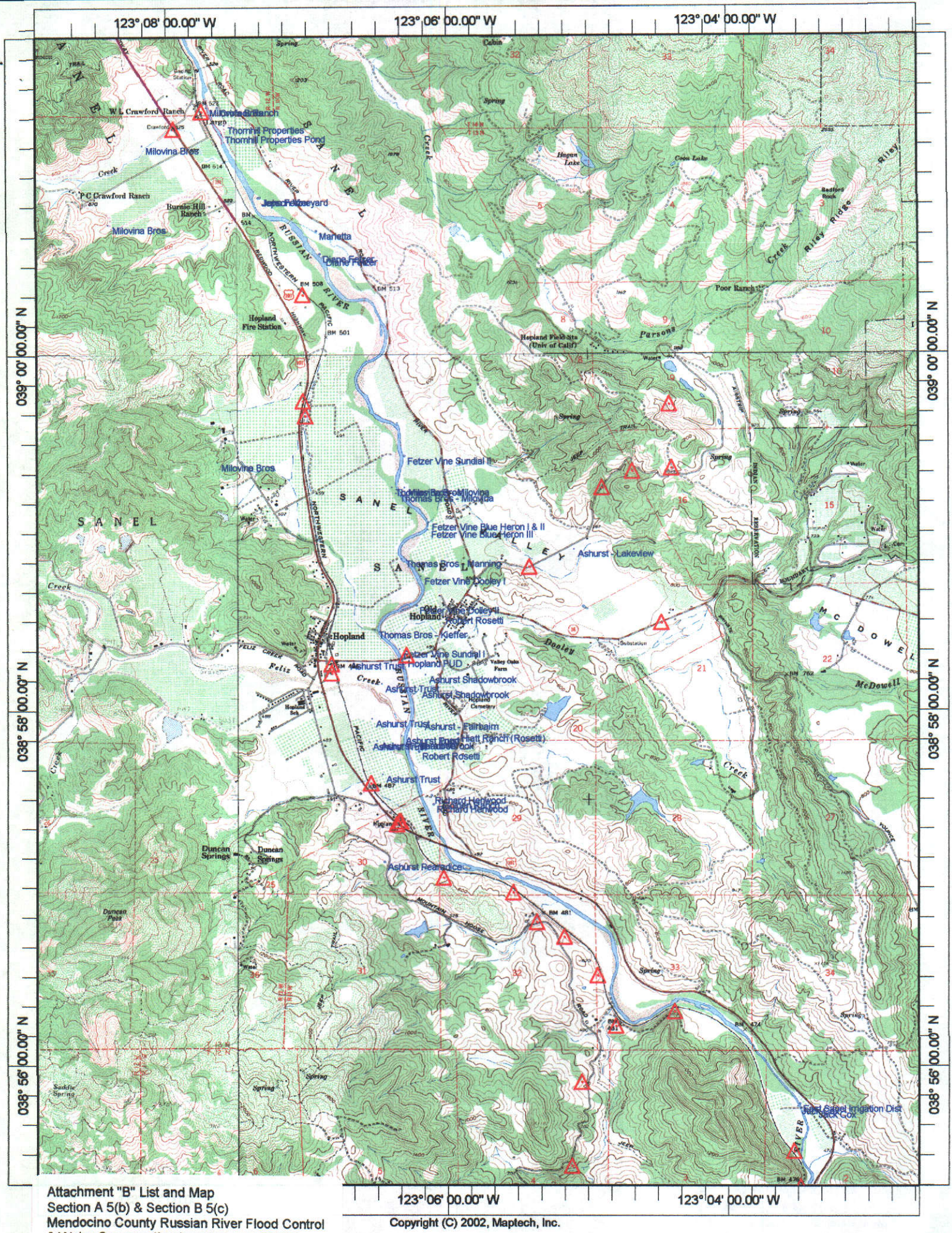

Attachment "B" List and Map
Section A 5(b) & Section B 5(c)
Mendocino County Russian River Flood Control
& Water Conservation Improvement District
Partial Assignment of A012920

ID No.	Name	Ranch Name	Water Right	Northing	Easting
1	Ashurst - Fairbairn	Fairbairn Ranch	13749	474933	1686357
2	Ashurst - Lakeview	Lakeview	31181	480774	1691632
3	Ashurst - Shadowbrook		24522	474297	1684867
4	Ashurst Pearadice	Hellman Ranch		474297	1684867
5	Ashurst Pearadice	Hellman Ranch		470138	1685035
6	Ashurst Shadowbrook	80' From River		476003	1686269
7	Ashurst Shadowbrook		23563	476504	4686534
8	Ashurst Trust	1/4 Mile from River		473159	1685039
9	Ashurst Trust	1/3 Mile from River		477026	1683885
10	Ashurst Trust	1/4 Mile fro River		475061	1684711
11	B White		27581	503574	1678173
12	B White		27582	502336	1678751
13	B White		27583	502336	1678751
14	B White		27584	503621	1678473
15	B White		25850	503263	1676583
16	B White		28886	503263	1676583
17	Beckstoffer	Pump 2	17587A	547076	1662541
18	Beckstoffer		24691B	544680	1664186
19	Beckstoffer	Stanford Ranch		537460	1667976
20	Beckstoffer	Pump 3		549265	1661795
21	Beckstoffer	Mendocino 101 Ranch Diesel	15834	518192	1668065
22	Beckstoffer Drip Pump 374	Bottom Drip Pump 374		532958	1665473
23	Beckstoffer Mendocino 101	Mendocino 101 Ranch		519998	1667550
24	Beckstoffer Perkins Well	Perkins Well	14916	532385	1665760
25	Beckstoffer Pond	Ukiah Vineyard Pond	14916B	555160	1652782
26	Beckstoffer Pond 2	Ukiah Vineyard Pond 2	4308	555447	1653215
27	Beckstoffer Pond 3	Beckstoffer Pond 3		555439	1653637
28	Beckstoffer Pond 374	Pond 374		533150	1666632
29	Beckstoffer Pond 4	Beckstoffer Pond 4		554970	1654578
30	Beckstoffer Stanford Ranch	Stanford Ranch		537260	1668811
31	Beckstoffer Stanford Ranch	Stanford Ranch		537501	1669518
32	Beckstoffer Vinifera Pond	Pond 1 - Vinifera Ranch	13287	533543	1670373
33	Beckstoffer Well 31	Well #31	13288	531966	1664052
34	Beckstoffer Well 374	Middle Drip Well 374		532980	1666321
35	City of Ukiah	Well	15704	546288	1662136
36	City of Ukiah Ranney	Ranney Collector		546804	1661897
37	City of Ukiah Well	Well		546608	1661519
38	Crofoot Ranch		013030A	496012	1679768
39	D Gordon Pond	Willow CWD	Willow CWD	521011	1664620
40	Devin Gordon			420894	1664925
41	Diane Fetzer		31091	490851	1683239
42	Diane Fetzer		31105	490965	1683141
43	E Garbocci			557016	1680443
44	E Garbocci			556587	1660443
45	East Sanel Irrigation Dist		25596	461730	1698980
46	Fetzer Vine Blue Heron I & II		21927	481769	1686695
47	Fetzer Vine Blue Heron III		21928	481769	1686695
48	Fetzer Vine Dolley II		21929	478908	1686223
49	Fetzer Vine Dooley I		21930	479911	1686410
51	Fetzer Vine Sundial I		21931	477406	1685654
52	Fetzer Vine Sundial II		21932	484017	1685896
53	Ford, Ken		22881	550386	1662616
54	Ford, Pat		29406	550395	1662051
55	Golden Ranch		31253	472243	1686914
56	Granite Construction	Well	Riparian	536897	1664978
57	Granite Construction	Well		536838	1664998

58	Granite Pond	Pond		540205	1665872
59	Haiku		017911A	517709	1668730
60	Haiku			517723	1668737
61	Hiatt Ranch (Rosetti)			476755	1685912
62	Hildreth Cinquini Well	Cinquini Well		525148	1668486
63	Hildreth Farms	Well		538816	1664999
64	Hildreth Farms	William Ranch	13270	536452	1663676
65	Hildreth Farms	Scott #2		535300	1663661
66	Hildreth Farms	McAdams Well #2		525282	1669738
67	Hildreth Farms	Pond		524094	1661066
68	Hildreth Farms	Scott Ranch	16155	535297	1663079
69	Hildreth Farms	Well		538552	1663972
70	Hildreth Farms	Holiday Ranch	23163	531764	1662402
71	Hildreth Farms	Ledford Well	21838	524000	1668304
72	Hildreth Well	Well		533199	1685794
73	Hildreth Well	New Well		532790	1663608
74	Hooper Ranch	Well		554437	1661136
75	Hooper Ranch	Well		555151	1661203
76	Hopland PUD		None	477080	1685794
77	Jack Cox	40' From River	23387	461528	1699504
78	Jack Cox	100 Yards from River	23387	461652	1698933
79	Jepson Vineyard		3565		
80	Jim Nelson		29526	509188	1675628
81	John Fetzer	14997B	14997B	492895	1681161
82	Johnson Orchard Well		29591	539710	1663961
83	Johnson Orchard Well	Well	29592	539653	1664172
84	Kunzler		15796	552219	1660564
85	LaMalfa Vineyards		20662	521396	1667075
86	Marietta Vineyards	Chris Bilbro	Pending	491734	1683038
87	Mike Milovina	75' From River	29406	551030	1661543
88	Millview		3601	556468	1660196
89	Millview CWD	Millview Well Field	17587	556519	1660476
90	Milovina Bros	Crofoot	13030B	548874	1681111
91	Milovina Bros	Dimple Ranch	6855	483888	1679611
92	Milovina Bros	Old Parducci Ranch	025822A & B	548874	1681111
93	Milovina Bros	Thomas Ranch	018093A & 23926A	482951	1685912
94	Milovina Bros	Old Crawford Ranch	13661	483888	1679611
95	Milovino Bros	Old Crawford Ranch	24050	183888	1679611
96	Nelson & Son	Direct Diversion	17624	509433	1675161
97	Nelson & Son	Pond	24140	508301	1672343
98	Nelson & Son Boron	Boron Well	29763	504110	1670826
99	Nova Partners	Shrader Ranch	13528	522300	1665893
100	Nova Partners	Shrader Ranch	17622	522327	1665905
101	O'Bergen		None	555604	1660096
102	Oswald Ranch		22802	525335	1665925
103	Patianna Vineyards	Patty Fetzer Burke	16611	513716	1670917
104	Pauli Ranch	DD	31138 & 31141	556551	1660360
105	POD #1 - MCRRFC	Lake Mendocino Intake	A012947B	559865	1665415
106	PORD #1 - Redwood Valley	RVCWD Pump in Lake Mendocino	A017593	568299	1666599
107	Prati Pump#1,2 & 3		Riparian	551712	1661786
108	Richard Henwood		21516	472427	1686647
109	Richard Henwood		24141	472124	1686731
110	Richard Neece	Domestic	Riparian	558275	1663159
111	River Estates Mutual		23664	505092	1678011
112	Robert Rosetti		13755	473929	1686250
113	Rod Vargas		Riparian	558310	1663476
115	Rogina Water	Well - 300 Yards from River	None	541658	1665672
116	Rogina Water	Well		541461	1665479

117	Rogina Water	Well		541704	1665408
118	Rogina Water	Well - 250 Yards from River		541757	1665555
119	Rogina Water	Well - 280 Yards from River		541781	1665631
120	Rogina Water Company			541772	1665727
121	Ruddick Ranch	Ruddick Ranch	None	499735	1679608
122	Sawyer		15168	548497	1661131
123	Sawyer			548539	1661465
124	Schlienger - Flight Rail	Well	A014997A & 31464	499461	1679614
125	Schultz		Riparian	517807	1665180
126	Thomas Bros			527018	1663811
127	Thomas Bros - Kieffer	Kieffer Ranch	17145	478064	1684841
128	Thomas Bros - Manning		16670	480518	1685767
129	Thomas Bros - Milovina	Sprayer Filler		482957	1685472
130	Thomas Bros - Milovina		18093B	482753	1685617
131	Thomas Bros - Myska Perkins		21127	525338	1664339
132	Thomas Bros (Hopper Ranch)	Hopper Ranch - DD	21126	543271	1664818
133	Thomas Bros (John) Moreno	Masonite No. Ranch	15158	548522	1661153
134	Thomas Bros (John) Moreno		15158	548542	1661154
135	Thomas Bros Alessi	Alessi Ranch	14539	520953	1667578
136	Thomas Bros Home #1	Combine with 12958 - Pump #3	4832	544745	1663858
137	Thomas Bros Home #2	Combine with 4832	12958	544738	1663836
138	Thomas Bros Myska	DD	15157	526287	1664613
139	Thomas Flower		6854	527046	1664134
140	Thomas Levaggi	Levaggi Ranch - Direct Diversi	22208	542062	1665506
141	Thornhill Properties		20540	513055	1672315
142	Thornhill Properties		20541	511920	1674645
143	Thornhill Properties	Well 100 ' From River	24013	495407	1680022
144	Thornhill Properties		27992	510485	1674627
145	Thornhill Properties Pond			495074	1679954
146	Welch Vineyards		31426	550462	1662217
147	Welch Vineyards			550402	1662612
148	Welch Vineyards			550411	1662263
149	Willow CWD Burke Hill		15721	521002	1666116
150	Willow CWD Burke Hill			521149	1666003
151	Willow CWD Norgard			531089	1662220
152	Wood		Riparian	557461	1660831