WATER RESOURCES
2010 JUN 29 PM 2:20
DIV. OF WATER RIGHTS

Attachment 2

Map Requirements

For Application to Appropriate Water for

Applicants Harry and Karen Bosworth

Attachment No. 2

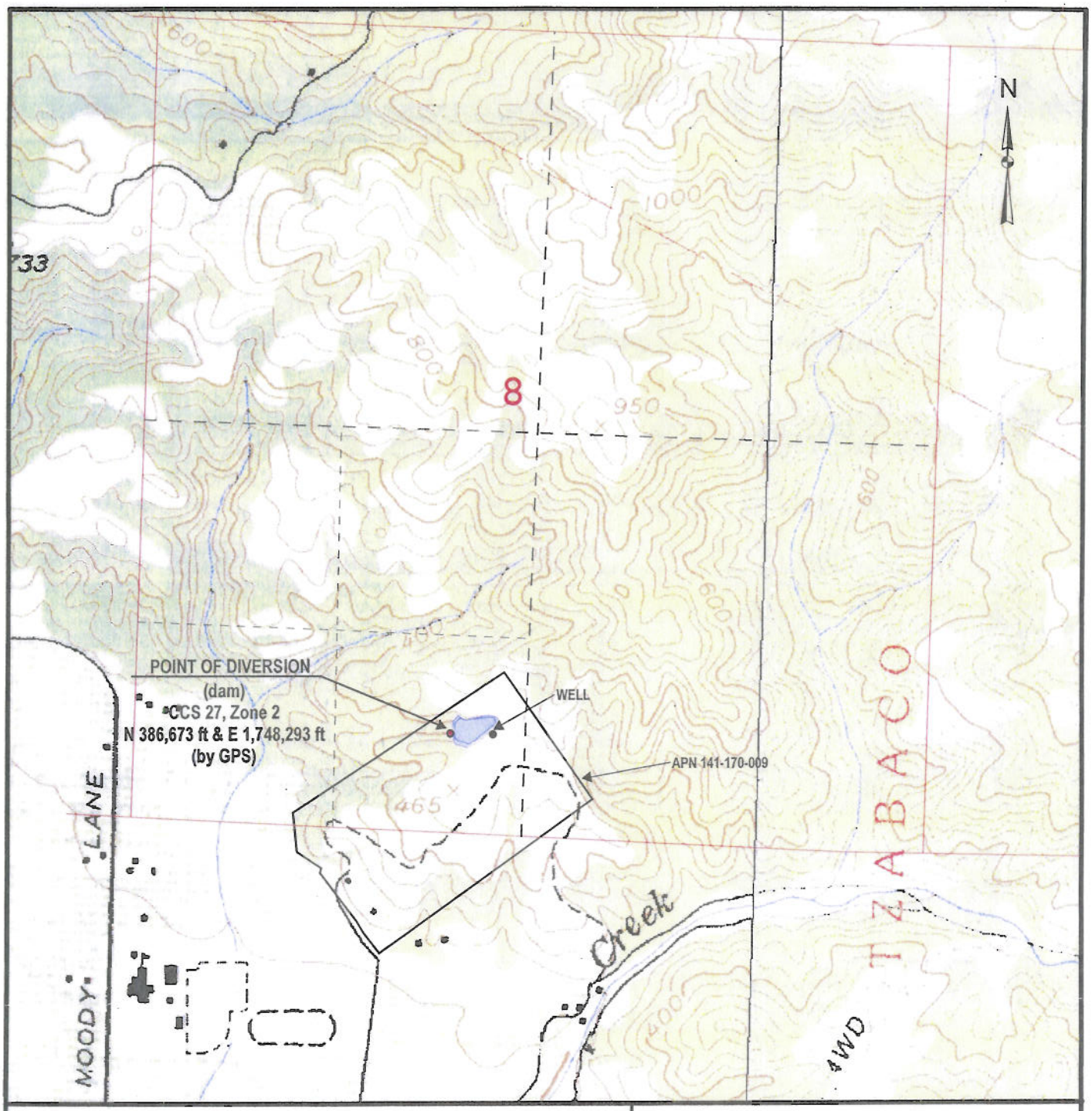

OWNER HARRY & KAREN BOSWORTH	STATE OF CALIFORNIA CALIFORNIA ENVIRONMENTAL PROTECTION AGENCY STATE WATER RESOURCES CONTROL BOARD DIVISION OF WATER RIGHTS
SOURCE UNNAMED STREAM	
POINT(S) OF DIVERSION WITHIN SE 1/4 OF SW 1/4 OF PROJECTED	RESERVOIR INSPECTION U34-01
SECTION(S) 8, T10N, R9W, MDB&M	
COUNTY OF SONOMA U.S.G.S. QUAD: GEYSERVILLE DATE: 1997 SCALE: 1:12000	DATE: 12/20/05 DRAWN: AM CHECKED:

Note: This map does not constitute a public land survey as defined by California Business & Professions Code section 8726. It has been prepared for descriptive purposes only.

Attachment No. 2

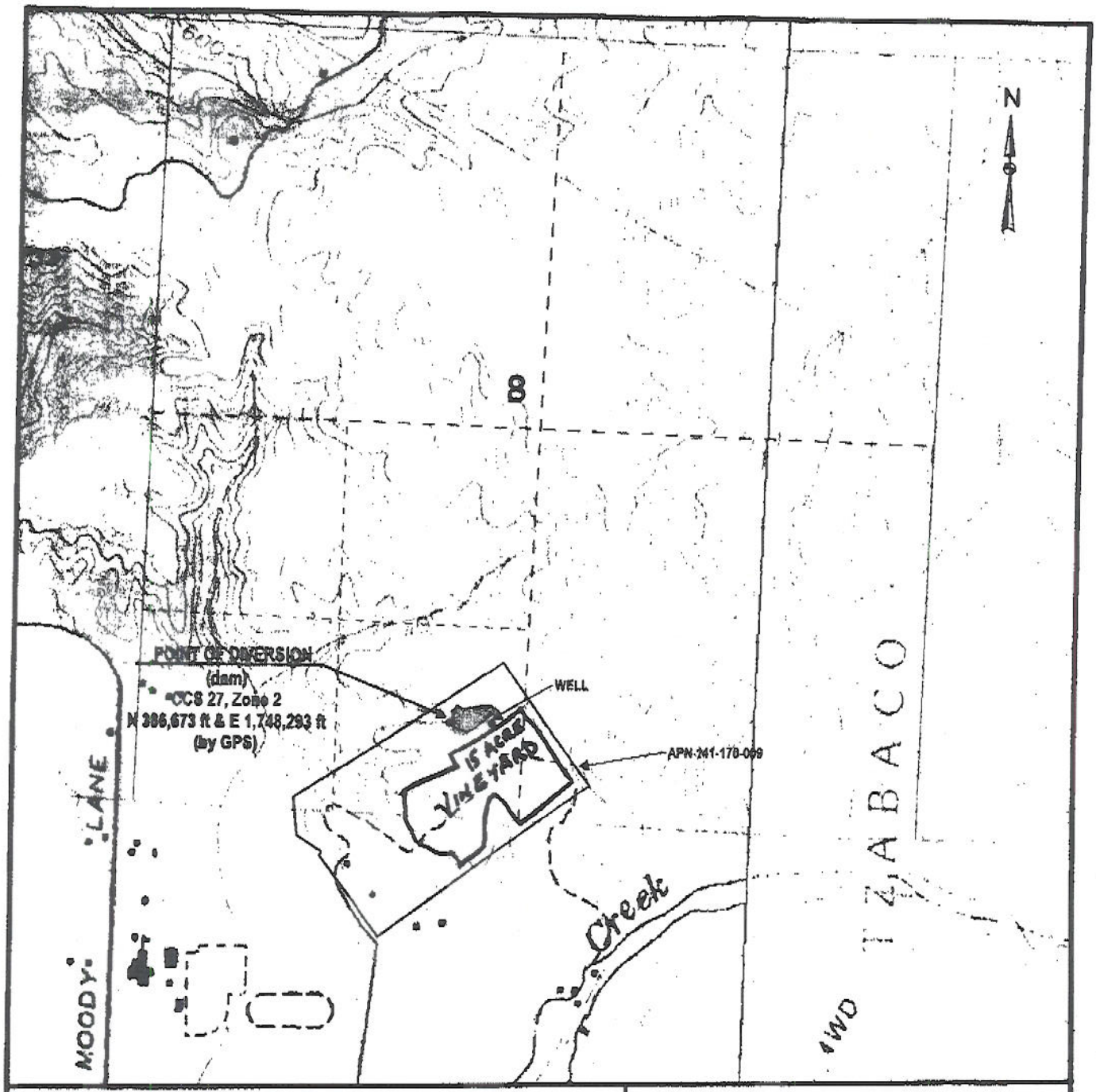

OWNER HARRY & KAREN BOSWORTH	STATE OF CALIFORNIA CALIFORNIA ENVIRONMENTAL PROTECTION AGENCY STATE WATER RESOURCES CONTROL BOARD DIVISION OF WATER RIGHTS
SOURCE UNNAMED STREAM	
POINT(S) OF DIVERSION WITHIN SE 1/4 OF SW 1/4 OF PROJECTED	RESERVOIR INSPECTION U34-01
SECTION(S) 8, T10N, R9W, MDB&M	
COUNTY OF SONOMA U.S.G.S. QUAD: GEYSERVILLE DATE: 1997 SCALE: 1:12000	DATE: 12/20/05 DRAWN: AM CHECKED:

Note: This map does not constitute a public land survey as defined by California Business & Professions Code section 8726. It has been prepared for descriptive purposes only.

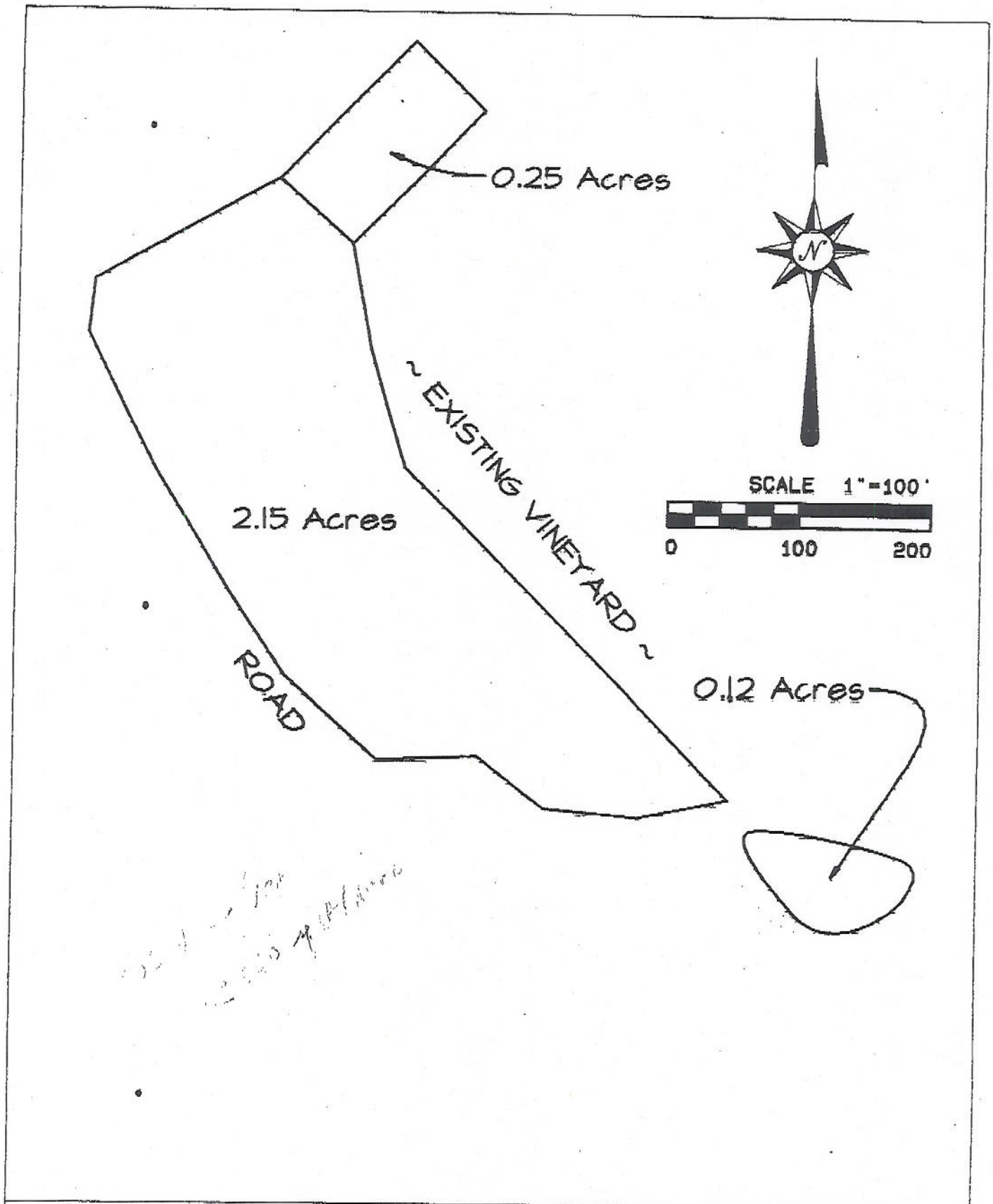

Mike Woodall Vineyard Layout Services Geyserville, CA 707-291-5225	BOSWORTH VINEYARDS PLANTABLE ACREAGE	Date:	09/29/00
		Scale:	1" = 100'

PAGE 2

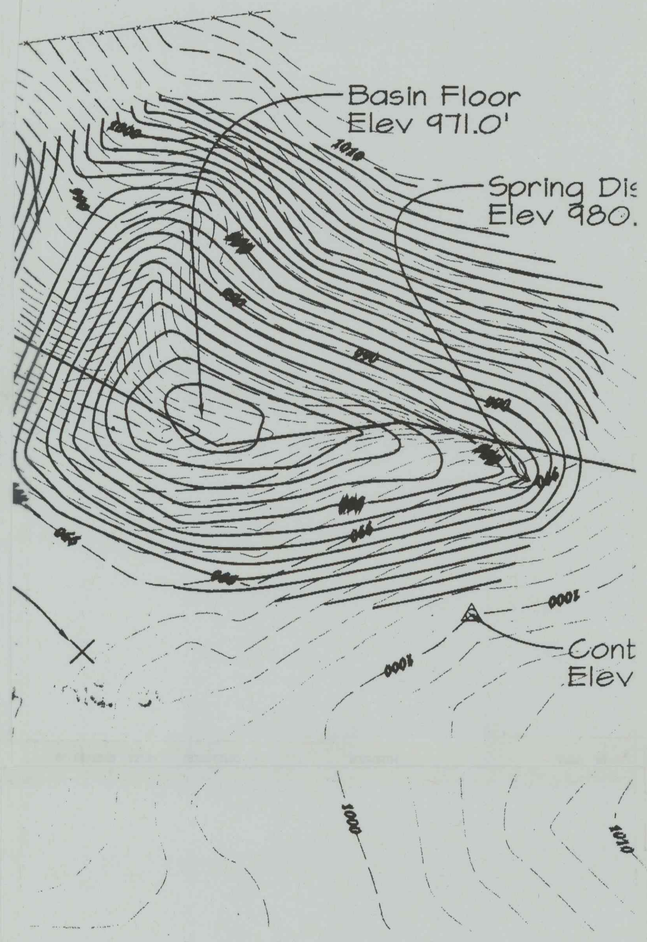

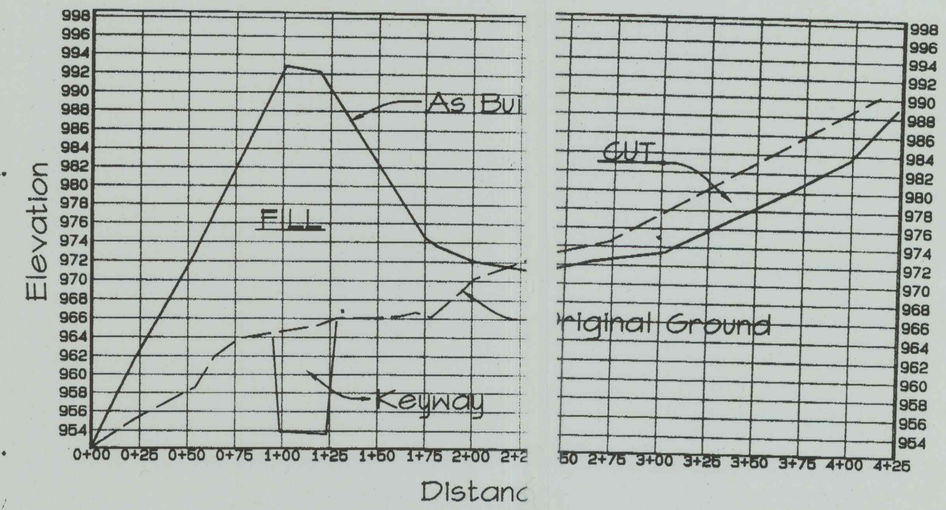

PROF E

Section - A'

P AN

ALE 1"=40'
0 40

Contour In erval - 2 Feet

Elevations Based From Assumed
Elevation f 1000.00' At Control Pt. 1

#421

Symbol	Description
△	Project Control Point
X	Spot Elevation
—— ——	Original Contours
——	As-Built Contours
—℄—	24 Inch CPP
—×——×	Fence (X) Line

Pond Capacity
(At Culvert Inlet - 990.22')

372,480 Cu Ft
2,786,173 Gal
8.55 Acre Feet

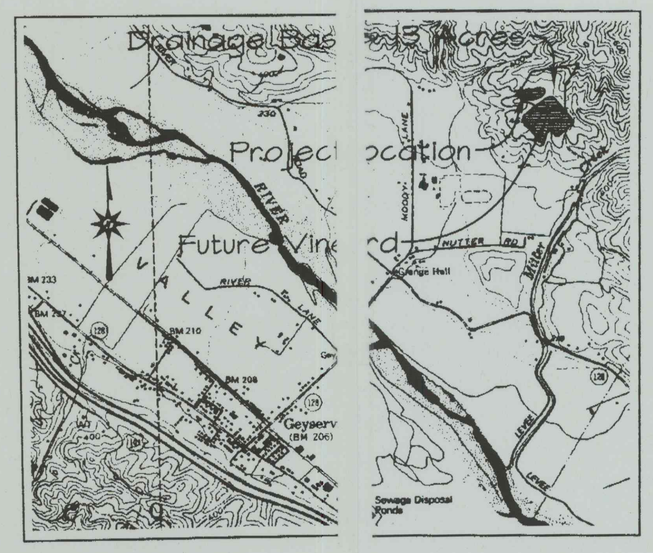

VICINI MAP
From USGS 7.5 n Quad Map
(Geyser , CA)

Date:	January, 2010
Design:	MWW
Check:	MWW
Sheet:	1 OF 1

POND AS-BUILT

BOSWORTH

SEDIMENTATION

HARRY & KARE

Mike Woodall
Vineyard Layout Services
SEBASTOPOL, CA
707-291-0225

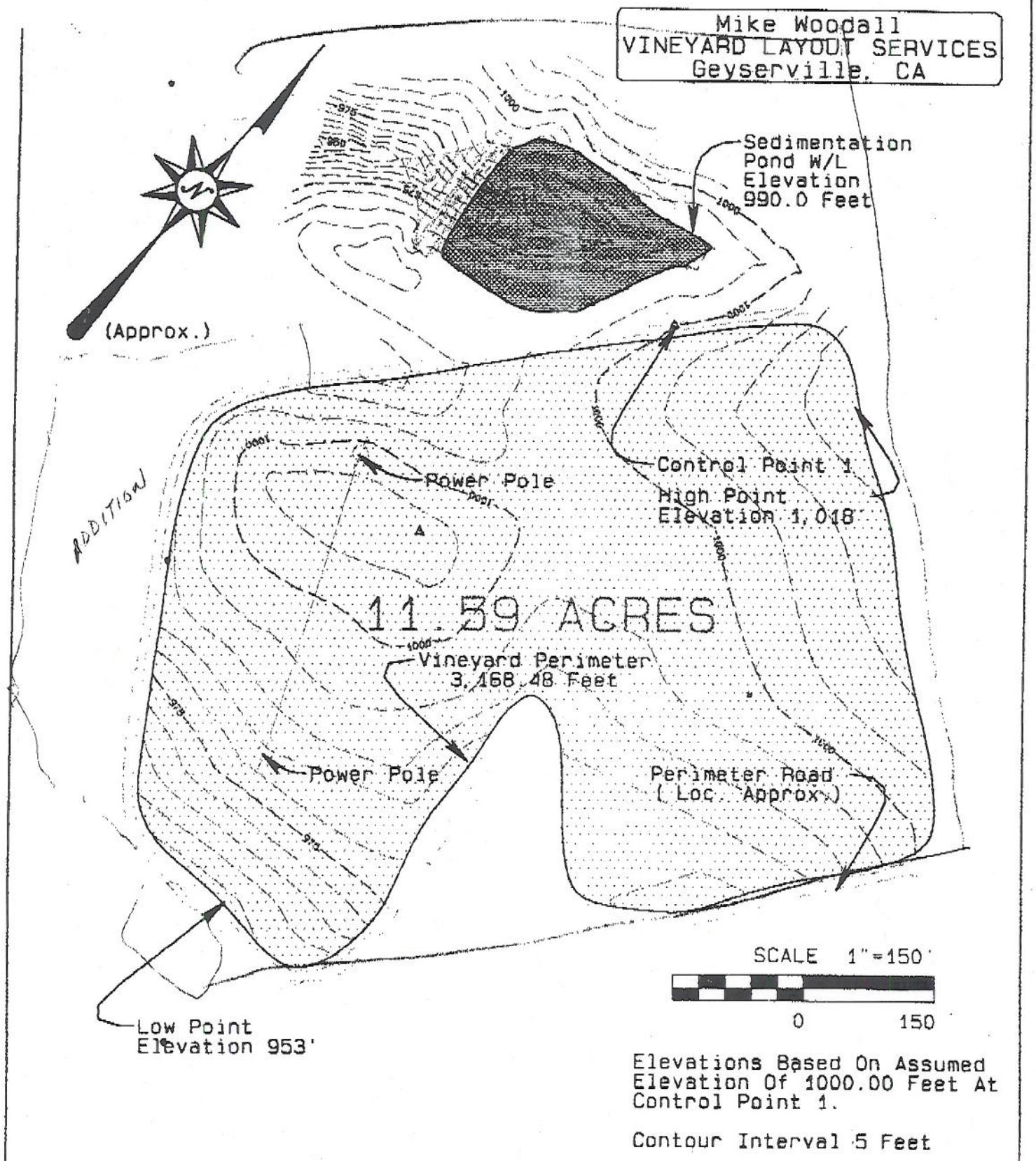

Elevations Based On Assumed Elevation Of 1000.00 Feet At Control Point 1.

Contour Interval 5 Feet

BOSWORTH VINEYARD DEVELOPMENT

October 30, 1999