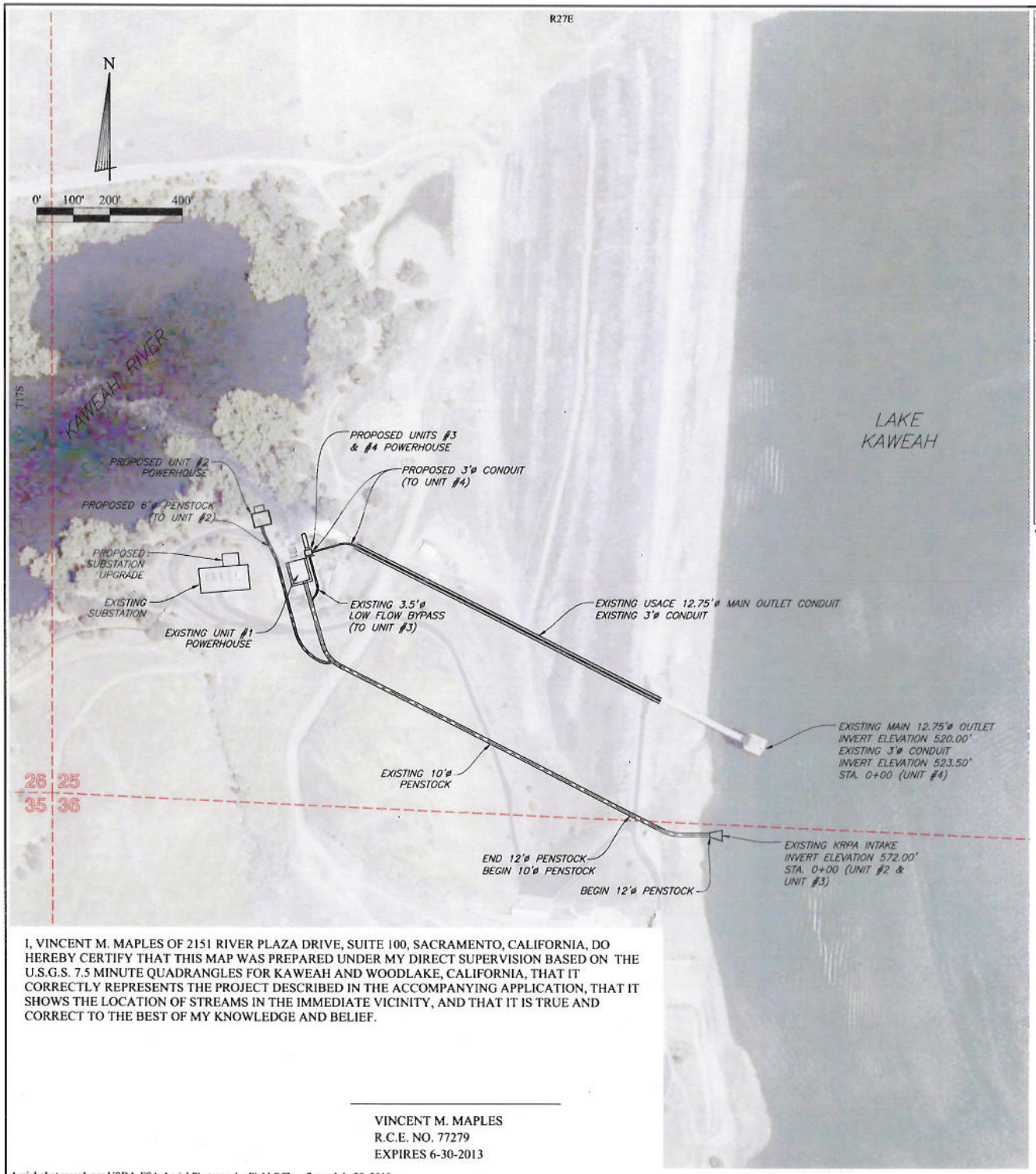

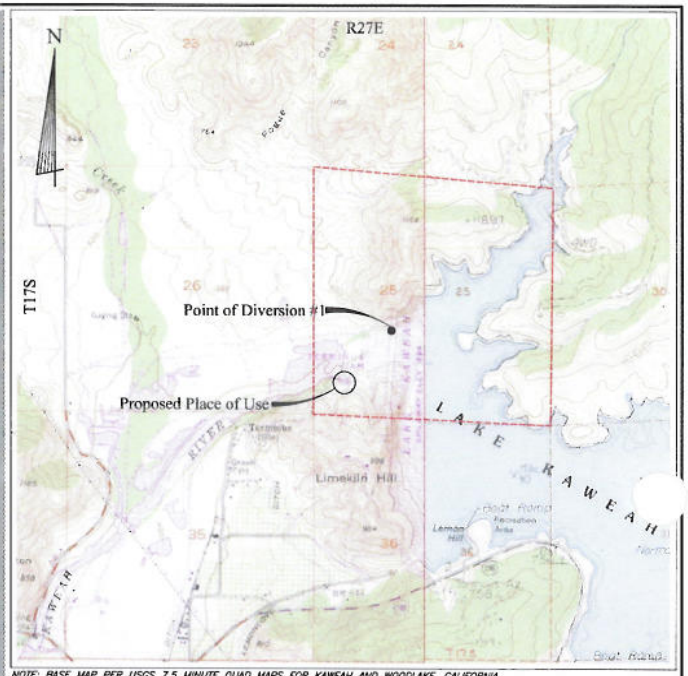

NOTE: BASE MAP PER USGS 7.5 MINUTE QUAD MAPS FOR KAWEAH AND WOODLAKE, CALIFORNIA

VICINITY MAP

SCALE: 1" = 2000'

I, VINCENT M. MAPLES OF 2151 RIVER PLAZA DRIVE, SUITE 100, SACRAMENTO, CALIFORNIA, DO HEREBY CERTIFY THAT THIS MAP WAS PREPARED UNDER MY DIRECT SUPERVISION BASED ON THE U.S.G.S. 7.5 MINUTE QUADRANGLES FOR KAWEAH AND WOODLAKE, CALIFORNIA, THAT IT CORRECTLY REPRESENTS THE PROJECT DESCRIBED IN THE ACCOMPANYING APPLICATION, THAT IT SHOWS THE LOCATION OF STREAMS IN THE IMMEDIATE VICINITY, AND THAT IT IS TRUE AND CORRECT TO THE BEST OF MY KNOWLEDGE AND BELIEF.

VINCENT M. MAPLES
R.C.E. NO. 77279
EXPIRES 6-30-2013

Aerial photograph per USDA-FSA Aerial Photography Field Office, flown July 28, 2010.

Point of Diversion:

Map Point	Description
1	Point of Diversion: Located N. 2,035,496 and E. 6,560,678, California Coordinate System, NAD83, Zone 4. Within the NE¼ of SW¼ of Section 25, T17S, R27E, Mount Diablo Base & Meridian.

Place of Use (Power Generation):

Use Within	Section	Township	Range	B.&M.
SW¼ of SW¼	25	T17S	R27E	M.D.

ATTACHMENT 4

Map to Accompany
Water Right Application _____
for
Appropriation of Water
from
Kaweah River
by
Kaweah River Power Authority

Tulare County, California

Wagner Bonsignore
Consulting Civil Engineers, A Corporation

SHEET 1 OF 2
December 2012

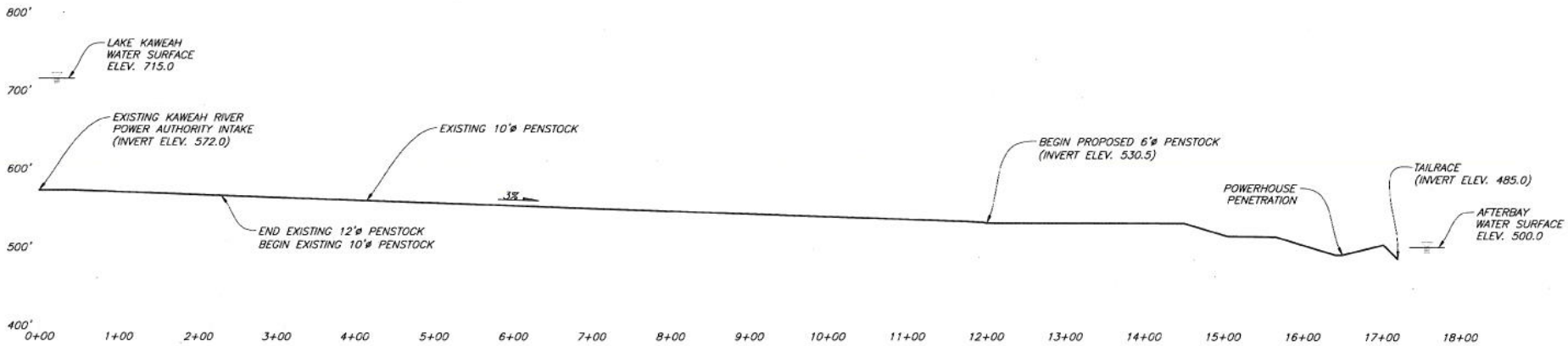

PROFILE OF PENSTOCK TO UNIT #2

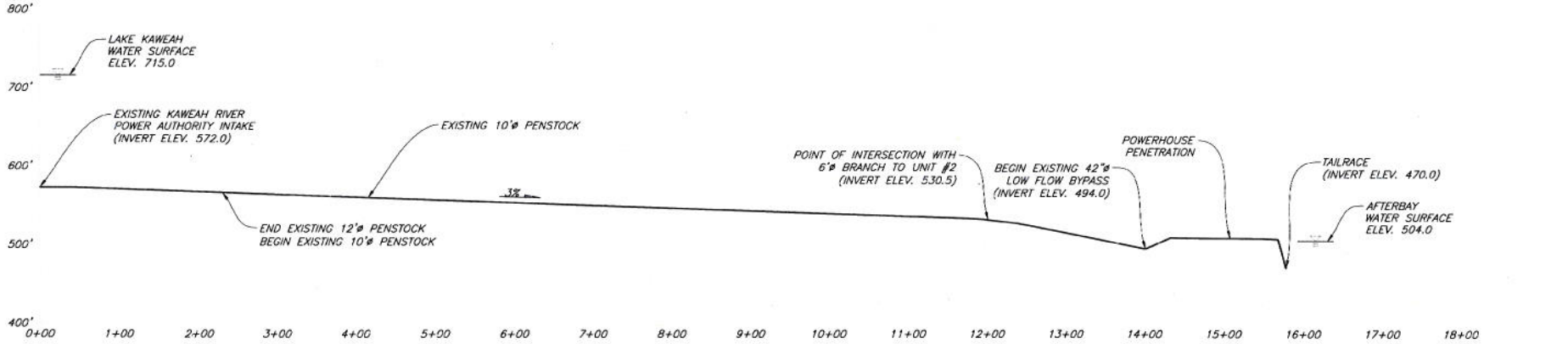

PROFILE OF PENSTOCK TO UNIT #3

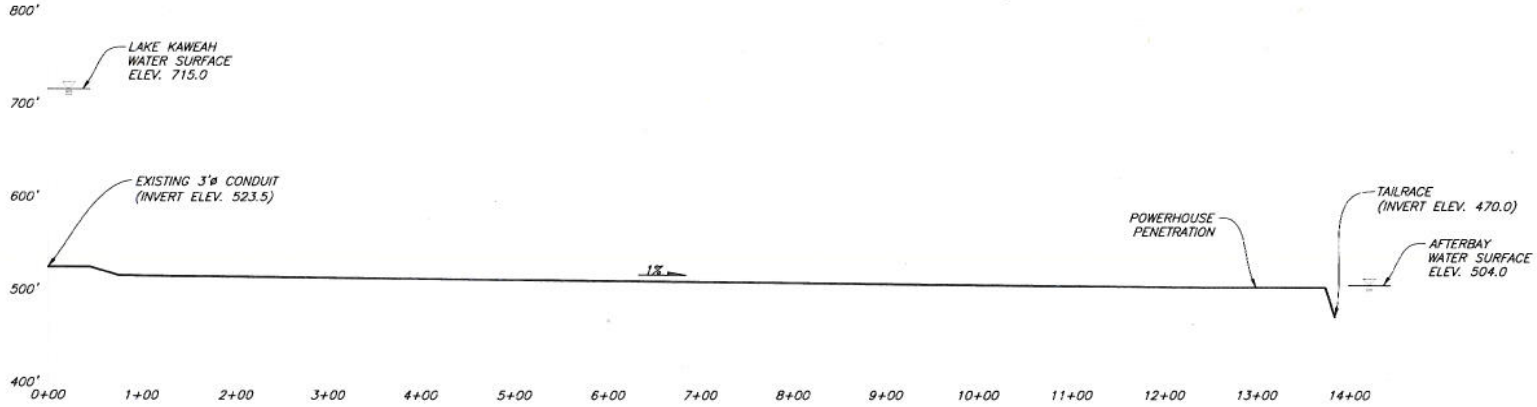

PROFILE OF PENSTOCK TO UNIT #4

ATTACHMENT 4

Penstock Profiles to Accompany
Water Right Application _____
for
Appropriation of Water
from
Kaweah River
by
Kaweah River Power Authority

Tulare County, California

Wagner Bonsignore
Consulting Civil Engineers, A Corporation

SHEET 2 OF 2
December 2012