ATTACHMENT 2:

Engineer's map showing the footprint and some specifications of the existing ("wet") pond expansion and retrofit, with a location inset.

Leininger - Proposed Footprint "Wet Pond"

Prepared by: Ken Householder, PE
Red Bluff NRCS 01/21/2014

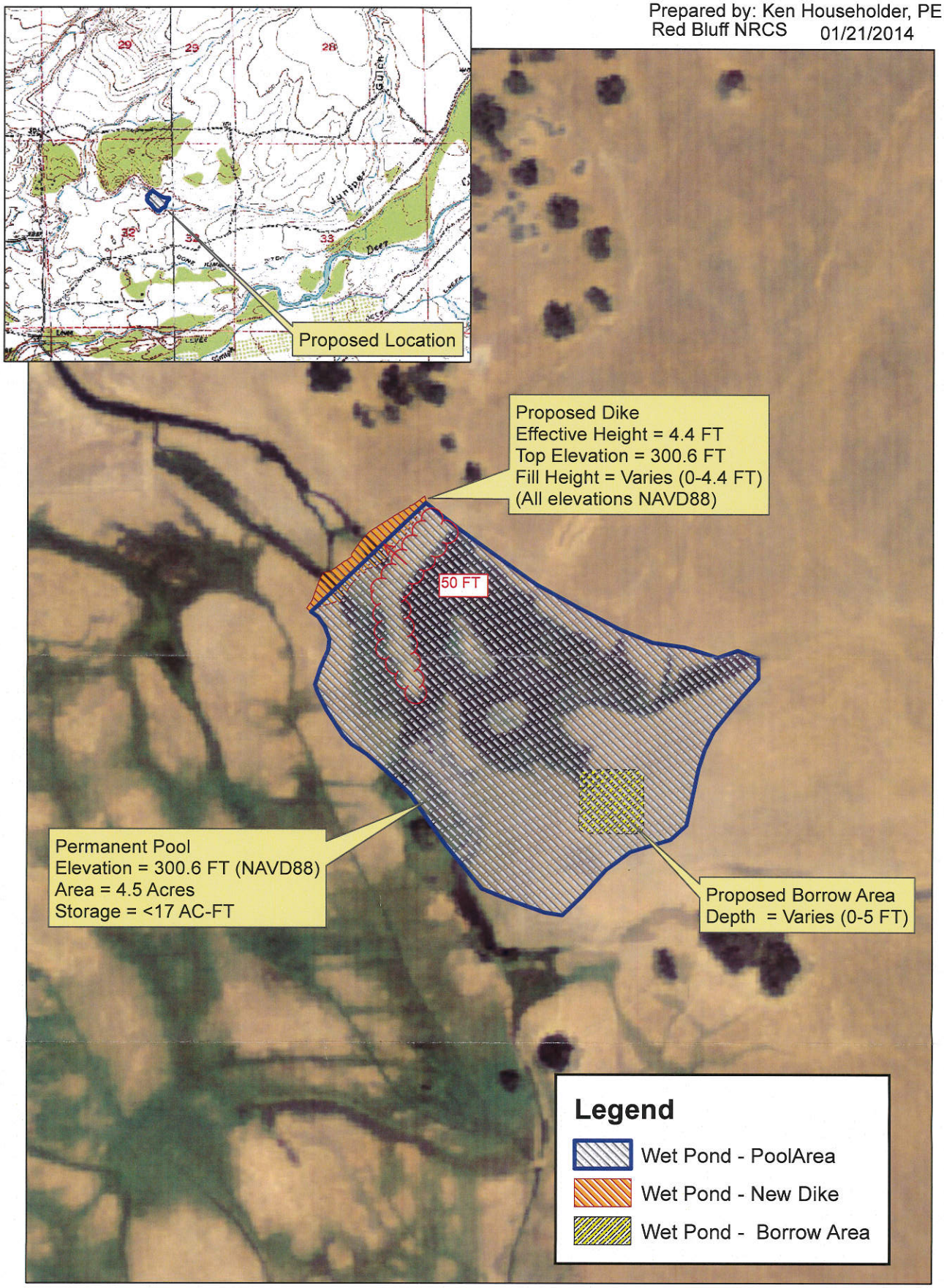

ATTACHMENT 3:

Engineer's map showing the footprint and some specifications of the new ("dry") pond construction plan, with a location inset depicting the failed historic pond which it will replace in relation to the new pond site.

Leininger - Proposed Footprint "Dry Pond"

Prepared by: Ken Householder, PE
Red Bluff NRCS 11/13/13

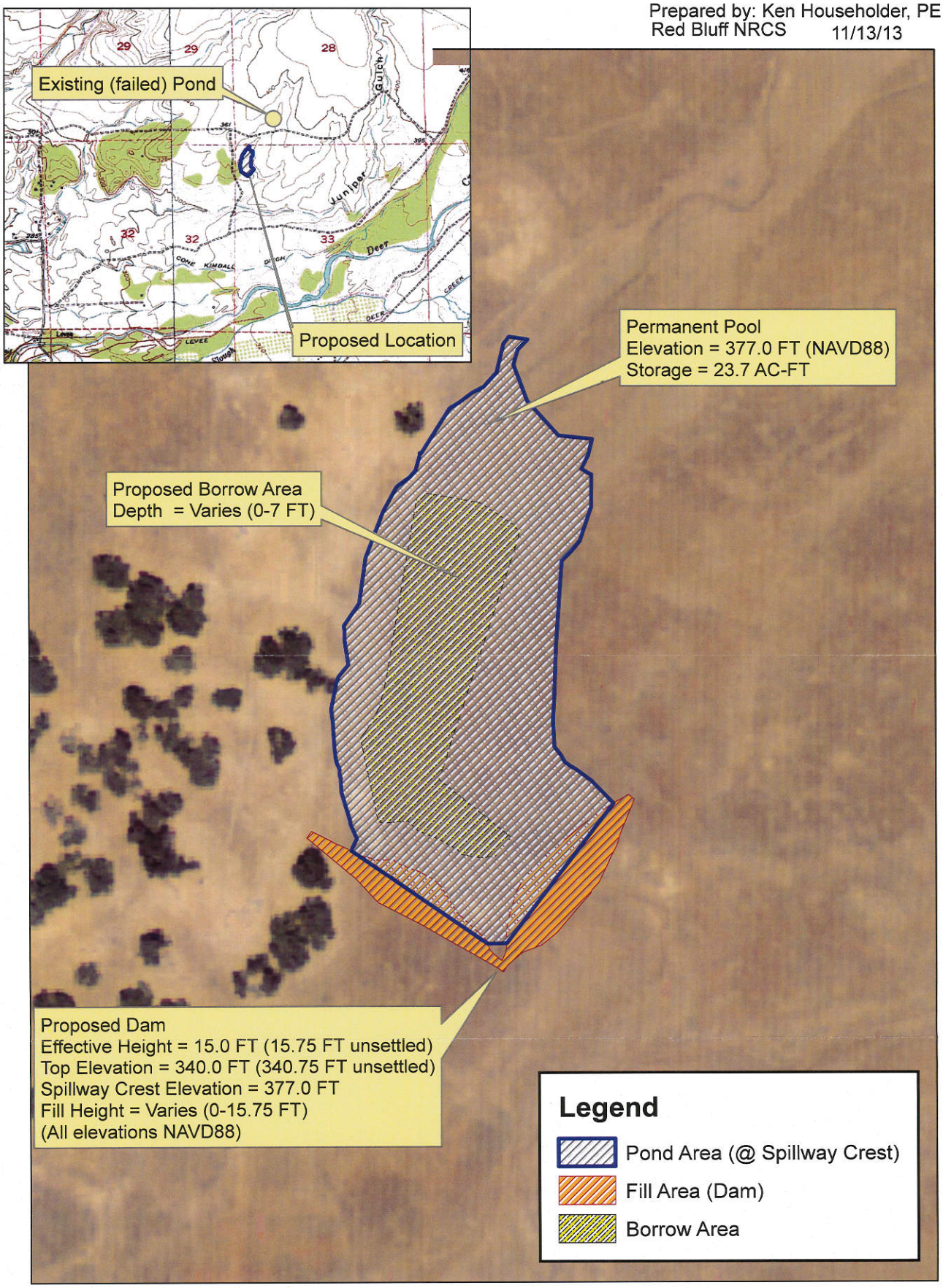

90 45 0 90 180 270 360 Feet

N

CUT = 7,050 CUYD
FILL = 7,050 CUYD

ATTACHMENT 4:

Engineer's graphic depicting the dam specifications for the existing ("wet") pond retrofit.

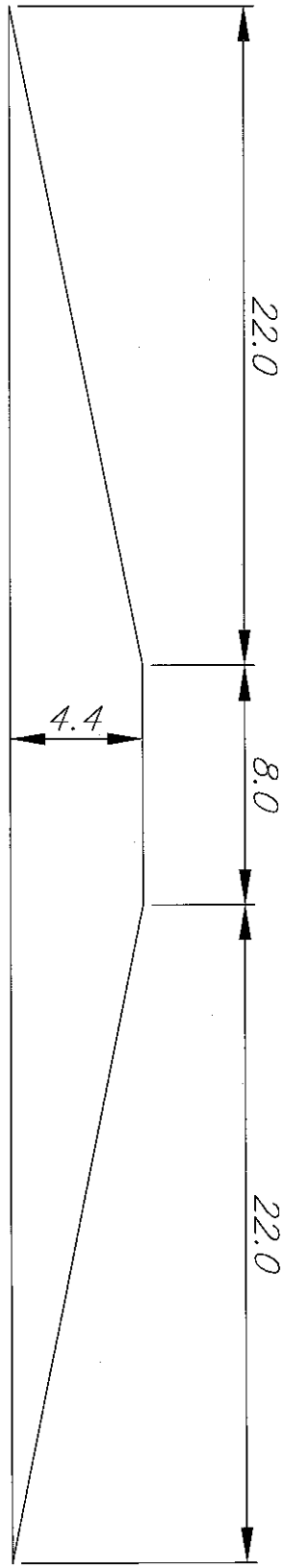

01/21/2014 Sheet 1 of 1	Drawing No.	File No. Wetpondbankxsec.dwg	NRCS Natural Resources Conservation Service United States Department of Agriculture	"Wet" Pond – Dike Xsec Grant Leininger Page 1 of 1 Dike (356) Tehama County, California	Designed KBH 11/13 Drawn KBH 01/14 Checked Approved KBH 01/14

ATTACHMENT 5:

Engineer's graphic depicting the dam and piped spillway specifications for the new ("dry") pond.

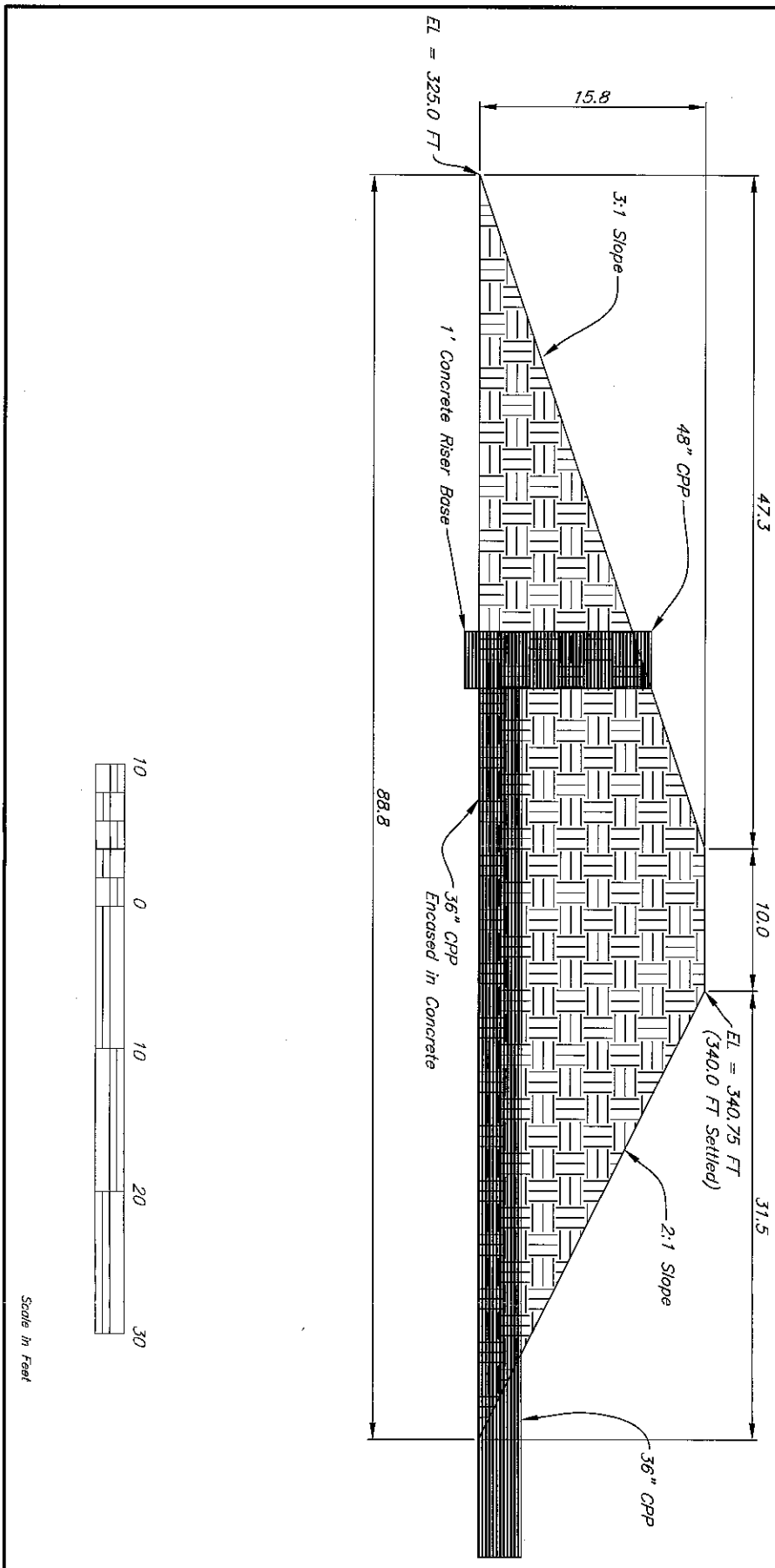

11/13/13 3:49 PM Sheet 01 of 01	Drawing No. Draft_1	File No. DryPondBumdown.dwg	NRCS Natural Resources Conservation Service United States Department of Agriculture	"DRY" POND ALTERNATIVE SITE DAM FILL X-SEC – GRANT LEININGER Page 1 of 1
			378 POND	Tehama County, CA

		Date
Designed	K. Householder	11/13
Drawn	K. Householder	11/13
Checked		
Approved		

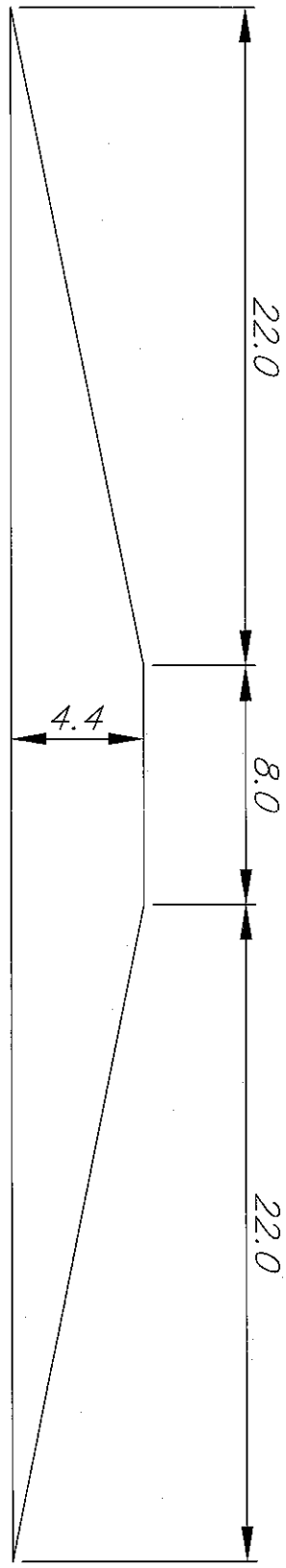

Sheet 1 of 1	01/21/2014	Drawing No.	File No. WetPondDamXsec.dwg	NRCS Natural Resources Conservation Service United States Department of Agriculture	"Wet" Pond – Dike Xsec Grant Leininger Page 1 of 1 Dike (356) Tehama County, California

		Date
Designed	KBH	11/13
Drawn	KBH	01/14
Checked		
Approved	KBH	01/14