






Aerial View of Overall CWF Project Area of Analysis

Depicting: Groundwater Subbasins; Proposed Diversions;
River Reaches Downstream

Legend

-  Depleted Reach Mokelumne River -
-  Depleted Reach Sacramento River
-  Diversions Proposed
-  Eastern San Joaquin Subbasin
-  South American Subbasin

