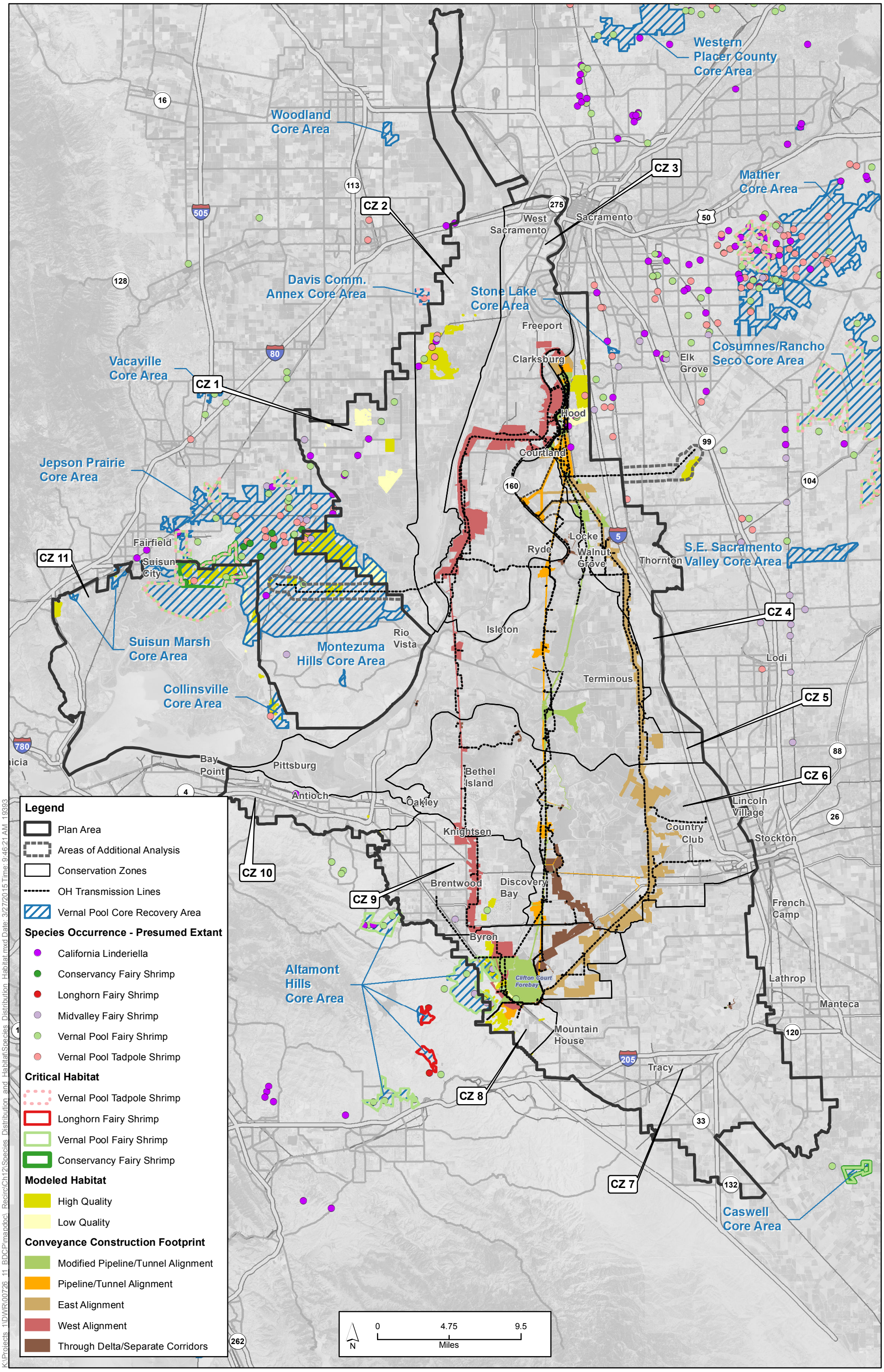

Sources: Plan Area, ICF 2012; Constructability (Rev 10b), DHCCP DWR 2012; Constructability (Rev 3b), DHCCP DWR 2012; Constructability (Rev 5a), DHCCP DWR 2015; Critical Habitat, U.S. Fish and Wildlife Service 2006; Species Occurrences, ICF 2013; Vernal Pool Core Recovery Area, SAIC 2011; Modeled Habitat, ICF 2013; Conservation Zones, SAIC 2012.

Figure 12-5
Vernal Pool Crustacean Distribution and Habitat in Study Area Vicinity

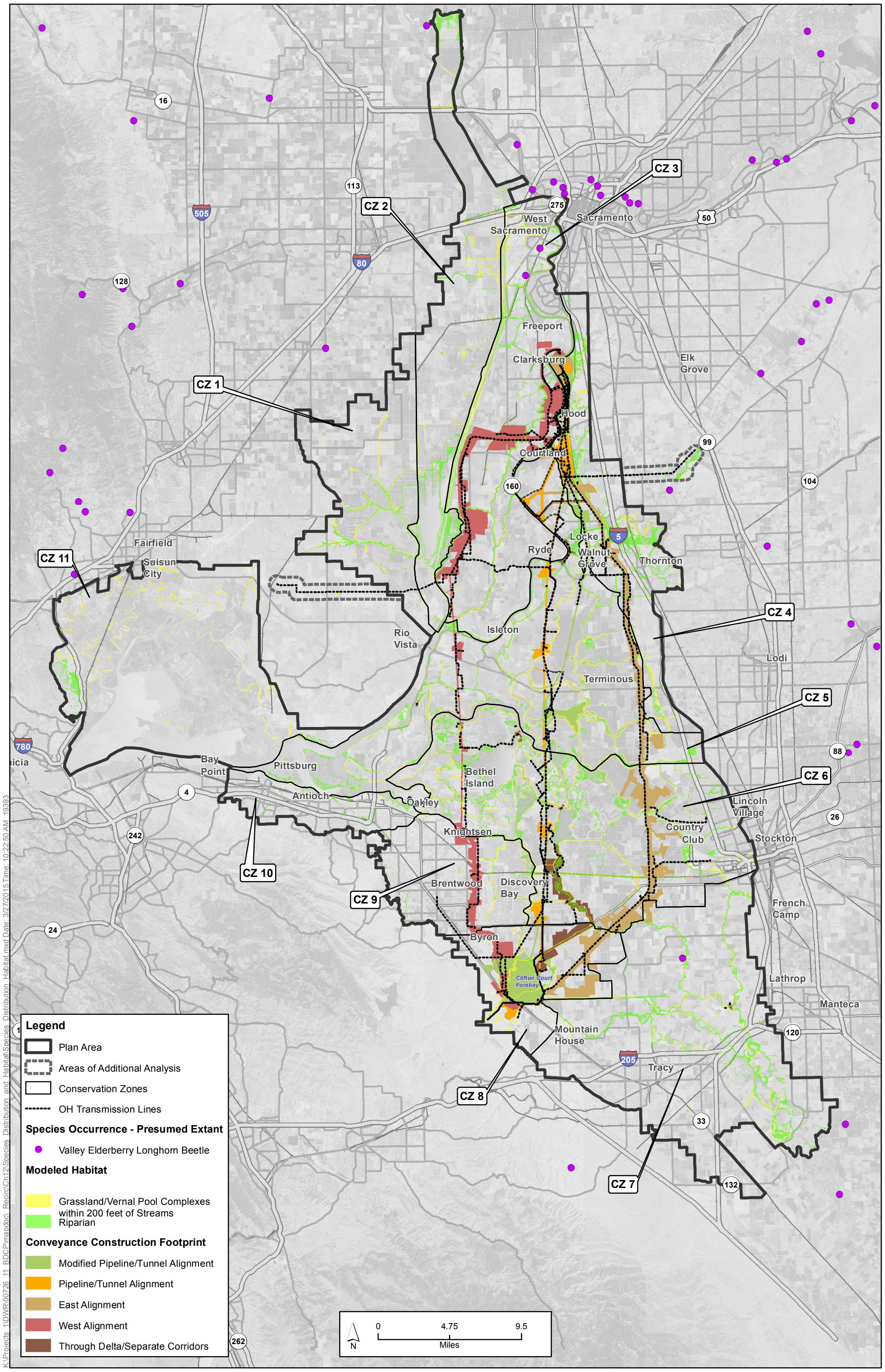

Sources: Plan Area, ICF 2012; Constructability (Rev 10b), DHCCP DWR 2012; Constructability (Rev 3b), DHCCP DWR 2012; Constructability (Rev 5a), DHCCP DWR 2015; Species Occurrences, ICF 2013; Modeled Habitat, ICF 2013; Conservation Zones, SAIC 2012.

Figure 12-6
Valley Elderberry Longhorn Beetle Distribution and Habitat in Study Area Vicinity

K:\Projects_1\DWR\00726_11_BDCP\mapdoc_Recirc\Ch12\Species_Distribution_and_Habitat\Species_Distribution_Habitat.mxd Date: 3/27/2015 Time: 10:22:50 AM 19393

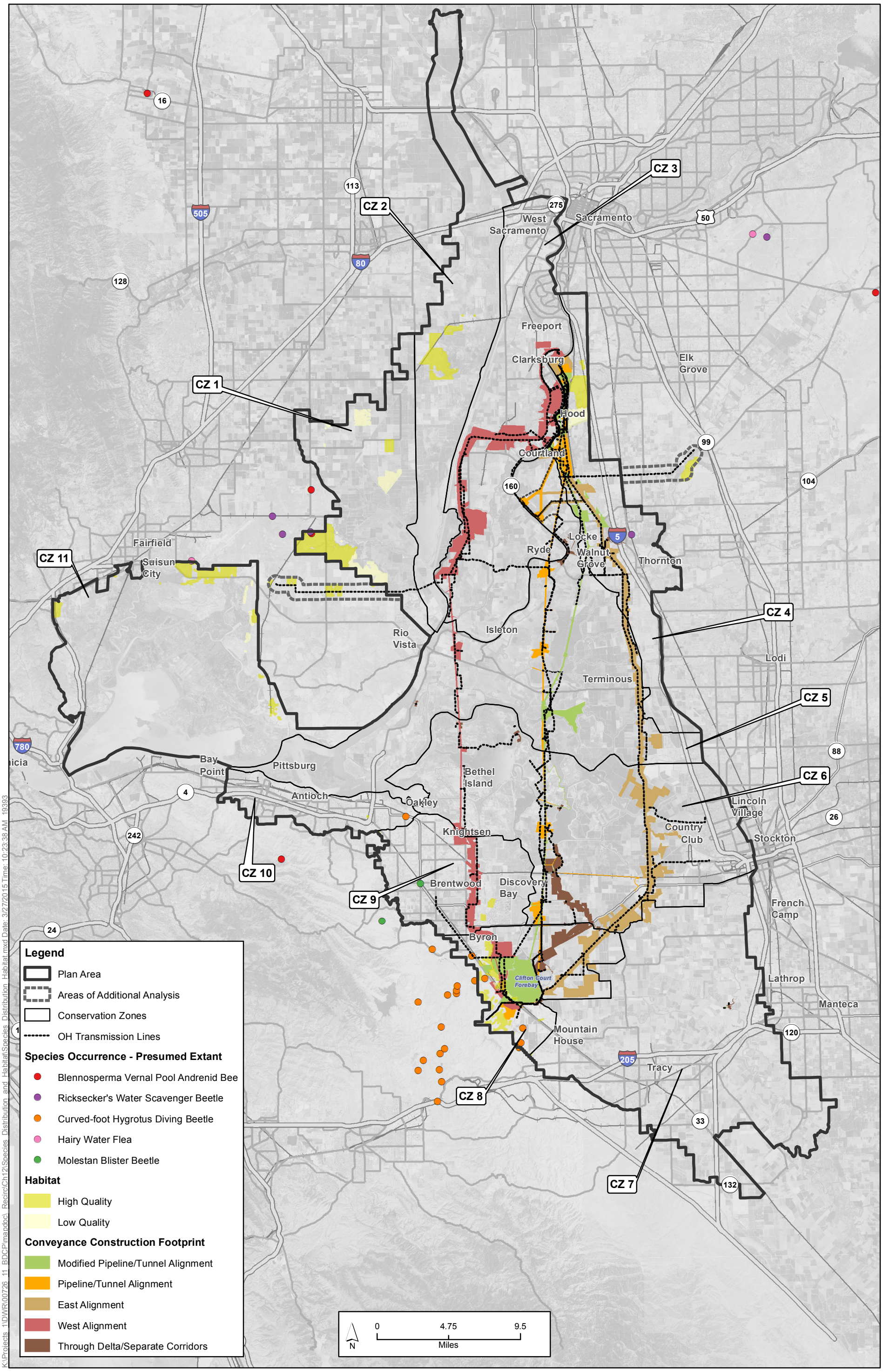

Sources: Plan Area, ICF 2012; Constructability (Rev 10b), DHCCP DWR 2012; Constructability (Rev 3b), DHCCP DWR 2012; Constructability (Rev 5a), DHCCP DWR 2015; Species Occurrences, CNDDB 2013; Modeled Habitat, ICF 2013; Conservation Zones, SAIC 2012.

Figure 12-7
Other Vernal Pool Invertebrates Distribution and Habitat in Study Area Vicinity

K:\Projects_1\DWR\00726_11_BDCP\mapdoc_Recirc\Ch12\Species_Distribution_and_Habitat\Species_Distribution_Habitat.mxd Date: 3/27/2015 Time: 10:23:38 AM 19393

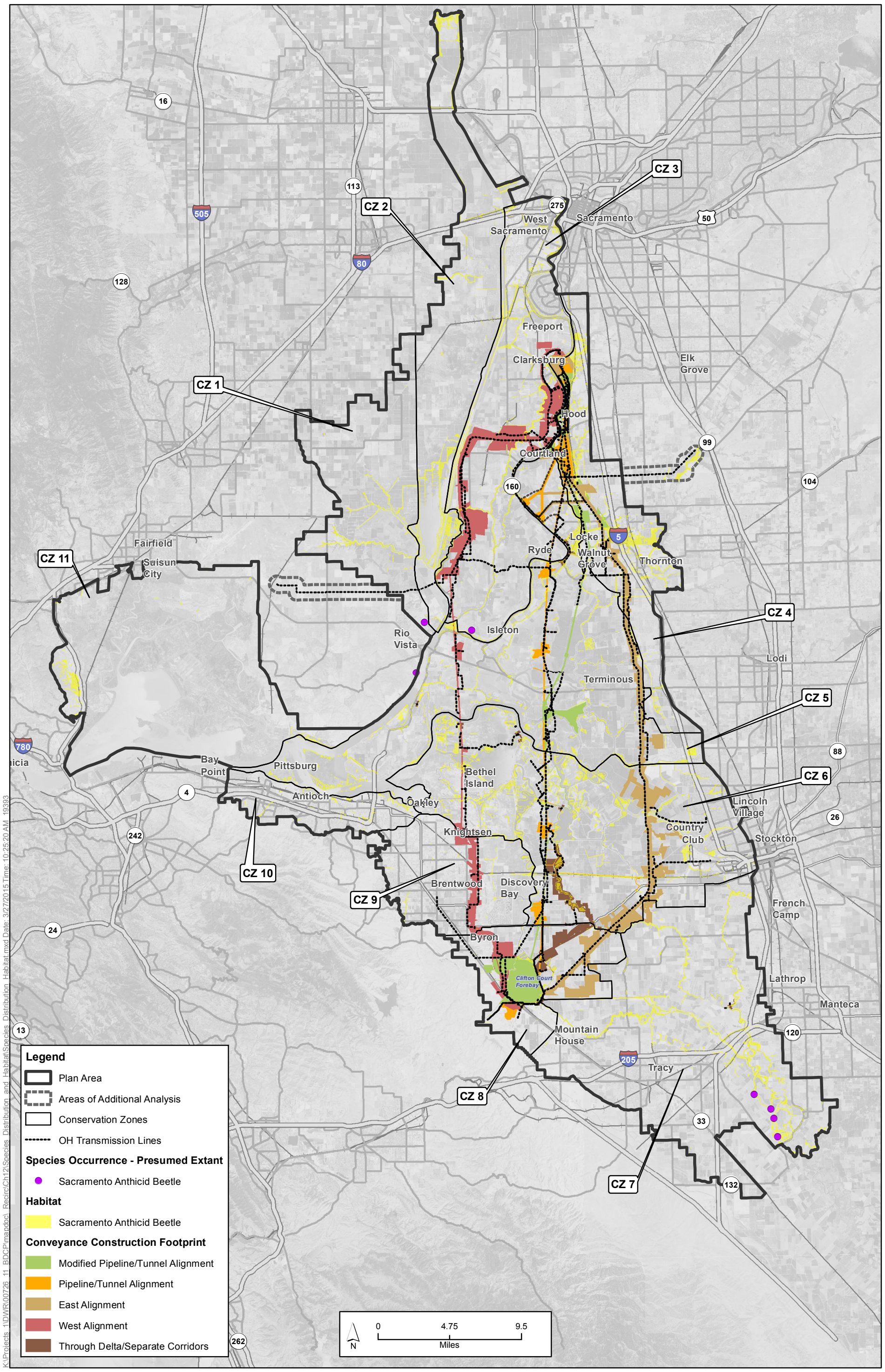

Sources: Plan Area, ICF 2012; Constructability (Rev 10b), DHCCP DWR 2012; Constructability (Rev 3b), DHCCP DWR 2012; Constructability (Rev 5a), DHCCP DWR 2015; Species Occurrences, CNDDB 2013; Habitat, ICF 2013; Conservation Zones, SAIC 2012.

Figure 12-8
Sacramento Anthicid Beetle Distribution and Habitat in Study Area Vicinity

K:\Projects_1\DWR\00726_11_BDCP\mapdoc_Recirc\Ch12\Species_Distribution_and_Habitat\Species_Distribution_Habitat.mxd Date: 3/27/2015 Time: 10:25:20 AM 19393

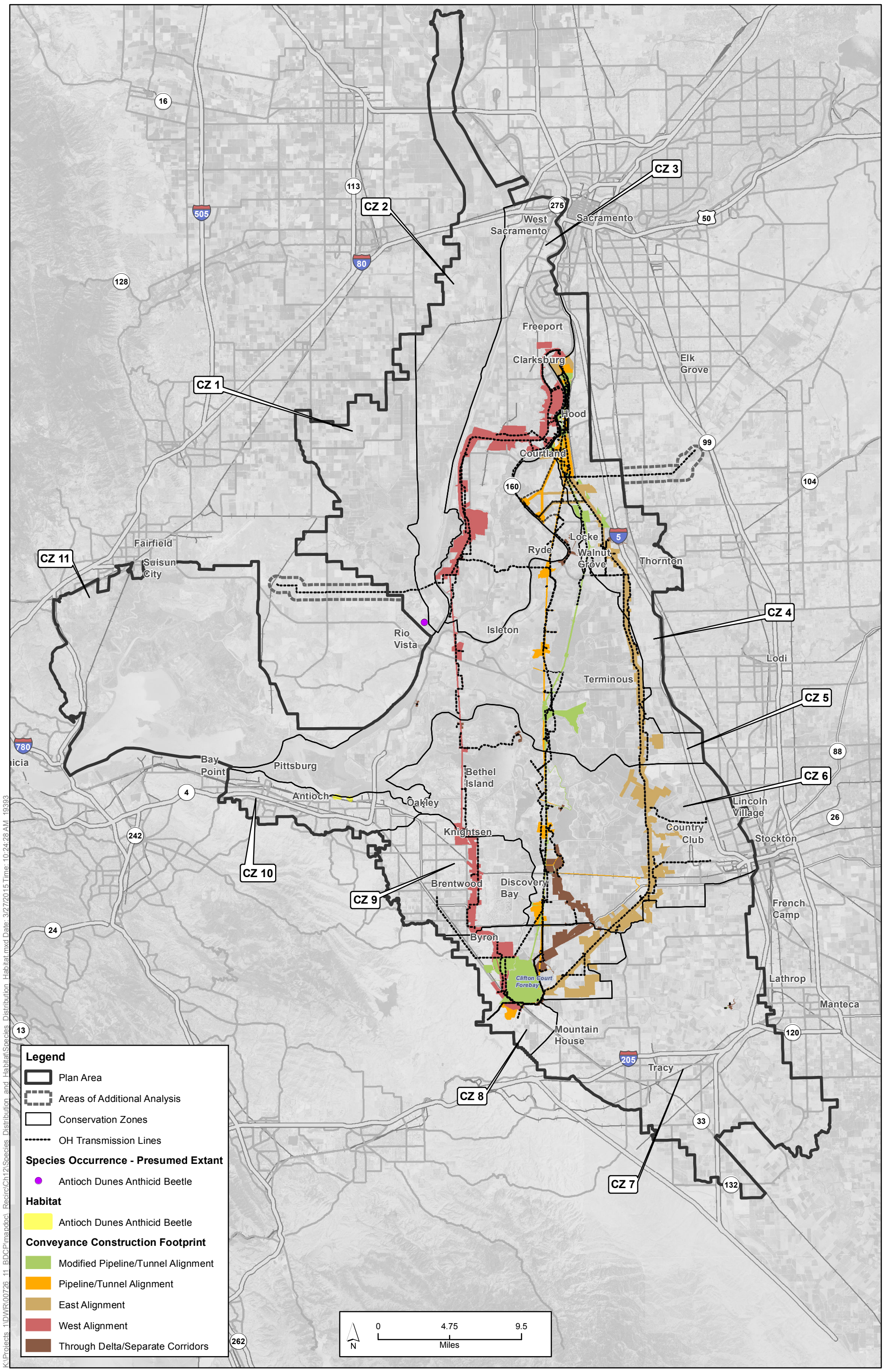

Sources: Plan Area, ICF 2012; Constructability (Rev 10b), DHCCP DWR 2012; Constructability (Rev 3b), DHCCP DWR 2012; Constructability (Rev 5a), DHCCP DWR 2015; Species Occurrences, CNDDB 2013; Habitat, ICF 2013; Conservation Zones, SAIC 2012.

Figure 12-9
Antioch Dunes Anthicid Beetle Distribution and Habitat in Study Area Vicinity

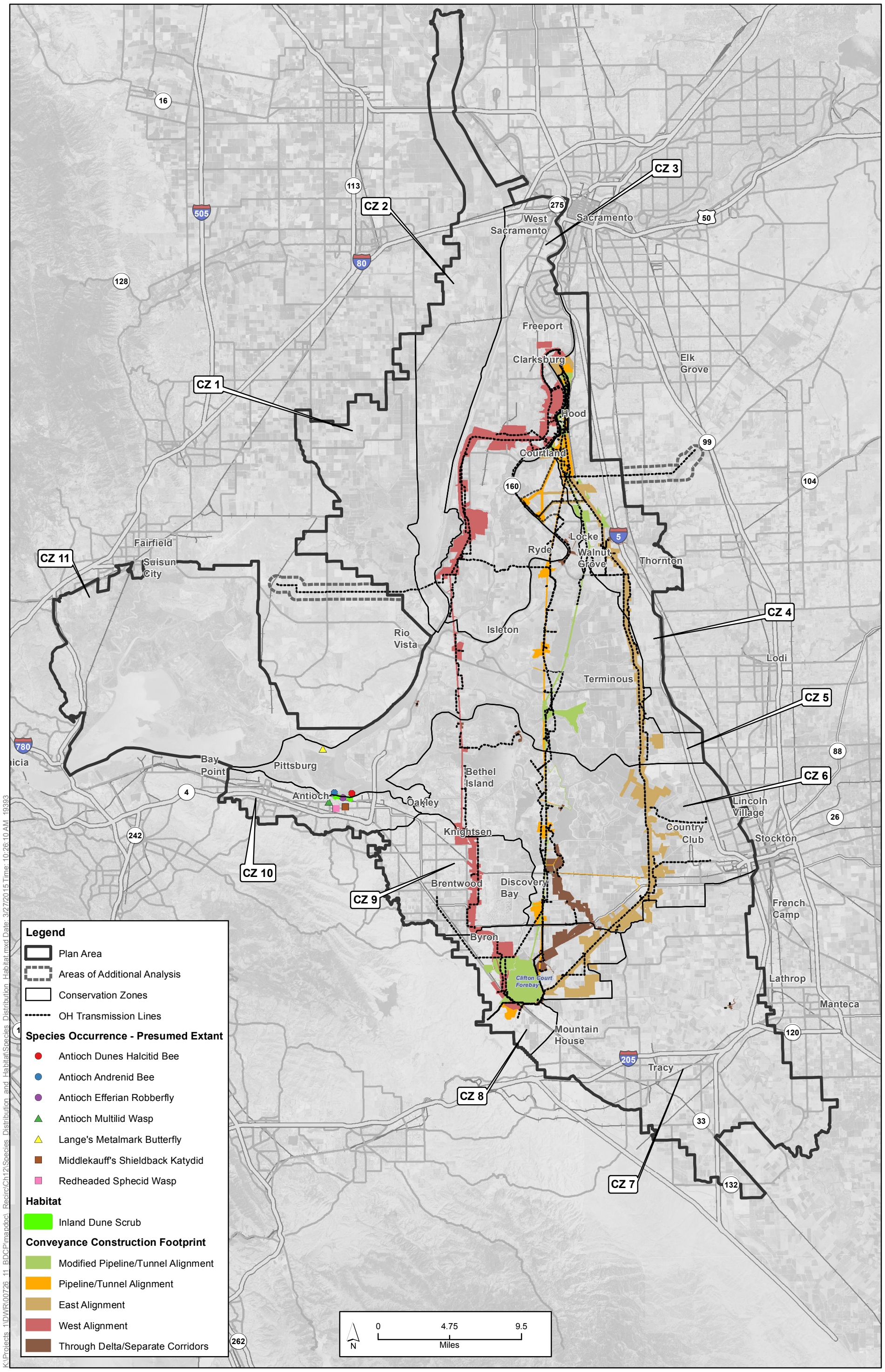

Sources: Plan Area, ICF 2012; Constructability (Rev 10b), DHCCP DWR 2012; Constructability (Rev 3b), DHCCP DWR 2012; Constructability (Rev 5a), DHCCP DWR 2015; Species Occurrences, CNDDB 2013; Habitat, ICF 2013; Conservation Zones, SAIC 2012.

Figure 12-10
Inland Dune Scrub Invertebrate Species Distribution and Habitat in Study Area Vicinity

K:\Projects_1\DWR\00726_11_BDCP\mapdoc_Recirc\Ch12\Species_Distribution_and_Habitat\Species_Distribution_Habitat.mxd Date: 3/27/2015 Time: 10:26:10 AM 19393

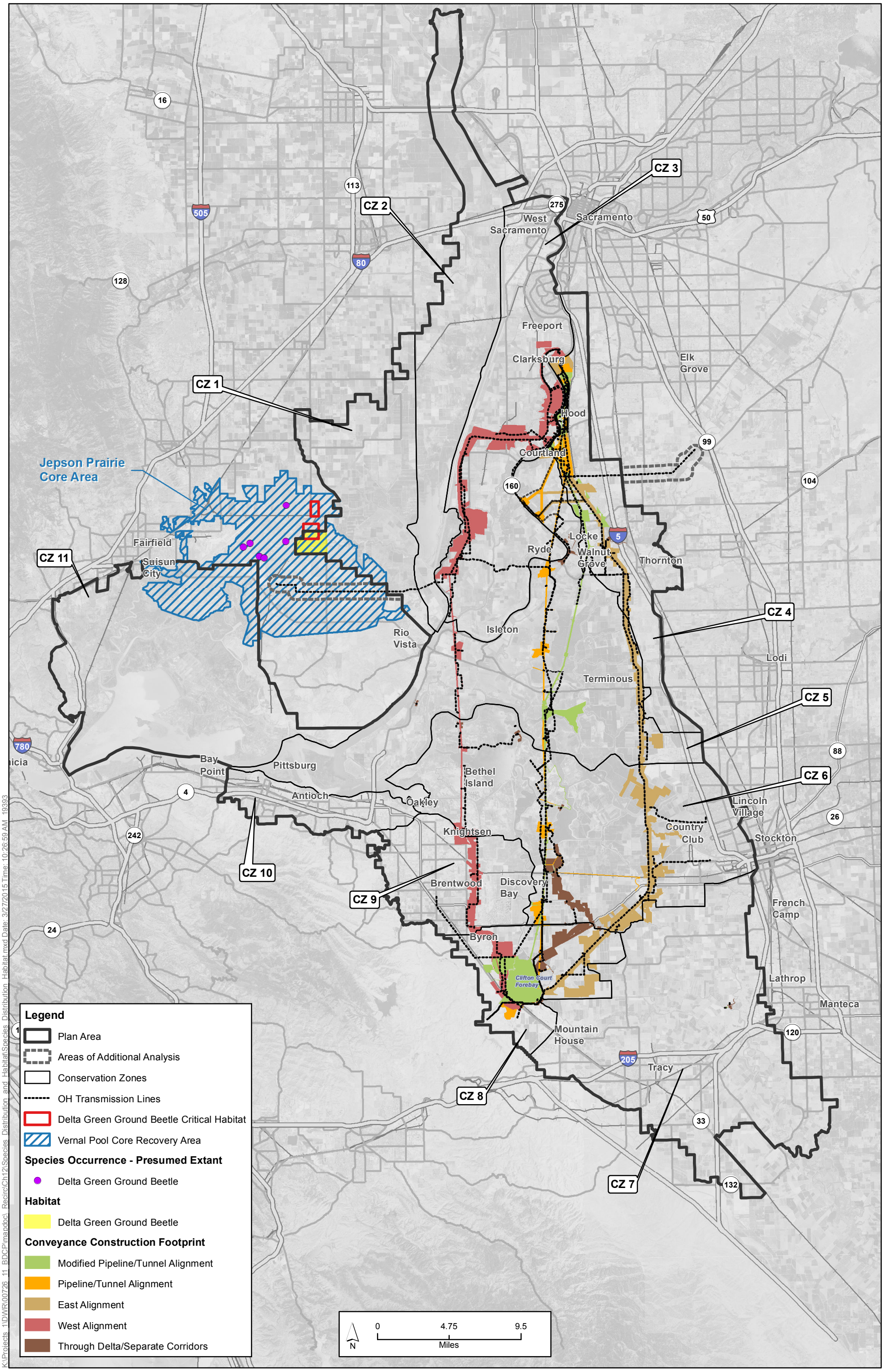

Sources: Plan Area, ICF 2012; Constructability (Rev 10b), DHCCP DWR 2012; Constructability (Rev 3b), DHCCP DWR 2012; Constructability (Rev 5a), DHCCP DWR 2015; Critical Habitat, U.S. Fish and Wildlife Service 2002; Species Occurrences, CNDDB 2013; Vernal Pool Core Recovery Area, SAIC 2011; Modeled Habitat, ICF 2013; Conservation Zones, SAIC 2012.

Figure 12-11
Delta Green Ground Beetle Distribution and Habitat in Study Area Vicinity

K:\Projects_1\DWR\00726_11_BDCP\mapdoc_Recirc\Ch12\Species_Distribution_and_Habitat\Species_Distribution_Habitat.mxd Date: 3/27/2015 Time: 10:26:59 AM 19393

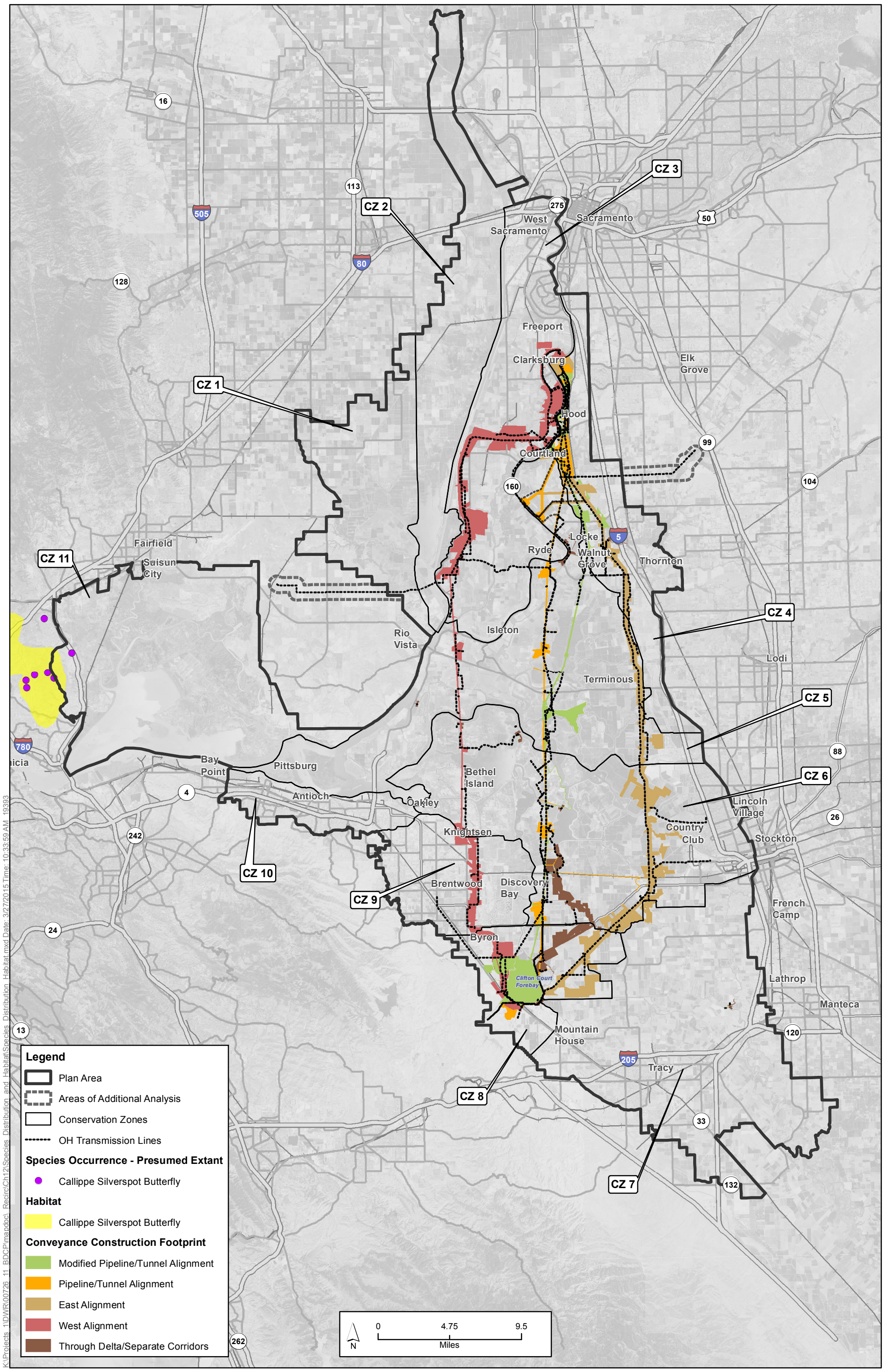

Sources: Plan Area, ICF 2012; Constructability (Rev 10b), DHCCP DWR 2012; Constructability (Rev 3b), DHCCP DWR 2012; Constructability (Rev 5a), DHCCP DWR 2015; Species Occurrences, LSA 2009 and ICF 2011; Habitat, ICF 2011; Conservation Zones, SAIC 2012.

Figure 12-12
Callippe Silverspot Butterfly Distribution and Habitat in Study Area Vicinity

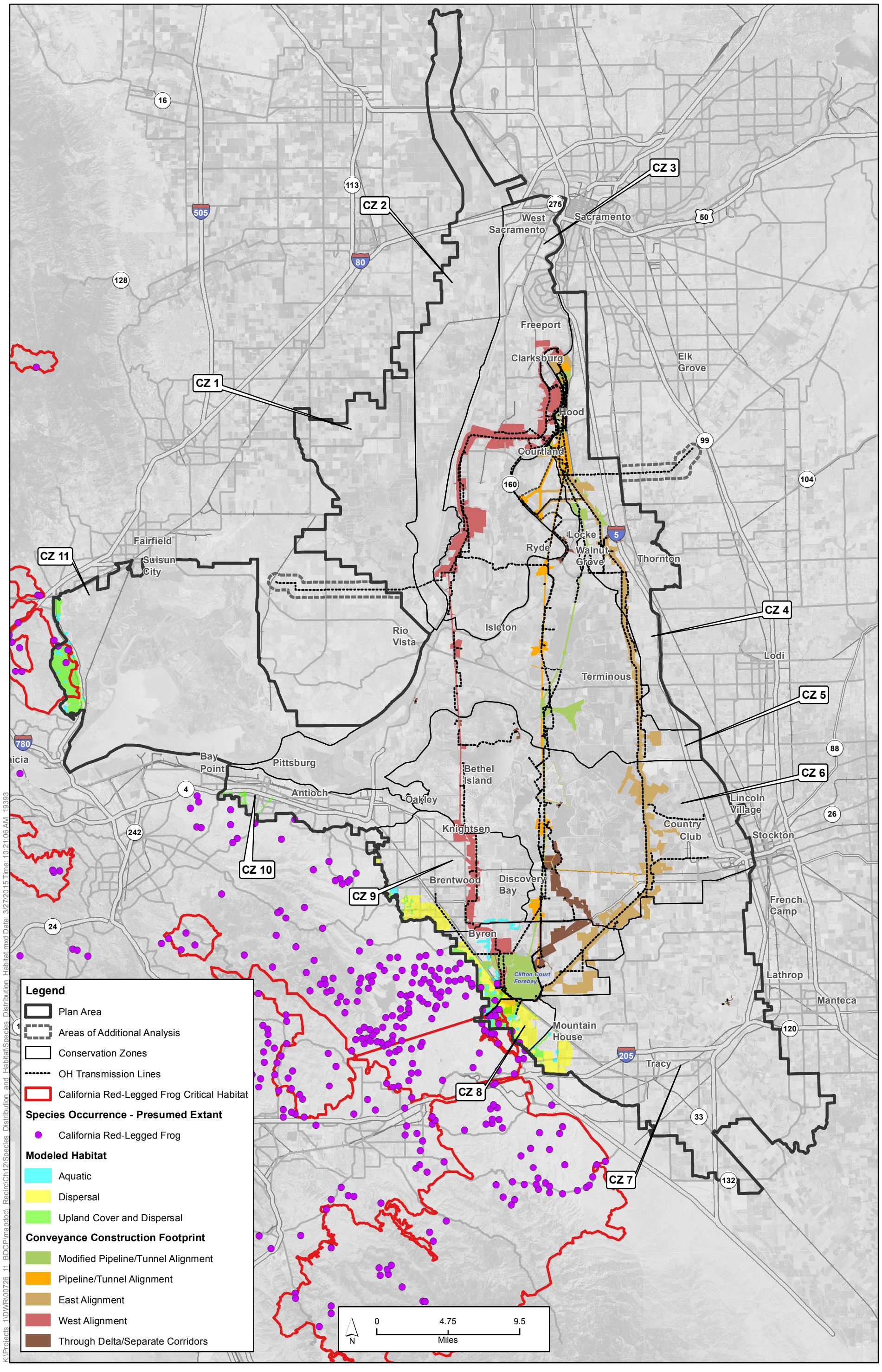

Sources: Plan Area, ICF 2012; Constructability (Rev 10b), DHCCP DWR 2012; Constructability (Rev 3b), DHCCP DWR 2012; Constructability (Rev 5a), DHCCP DWR 2015; Critical Habitat, U.S. Fish and Wildlife Service 2010; Species Occurrences, ICF 2013; Modeled Habitat, ICF 2013; Conservation Zones, SAIC 2012.

Figure 12-13
California Red-Legged Frog Distribution and Habitat in Study Area Vicinity

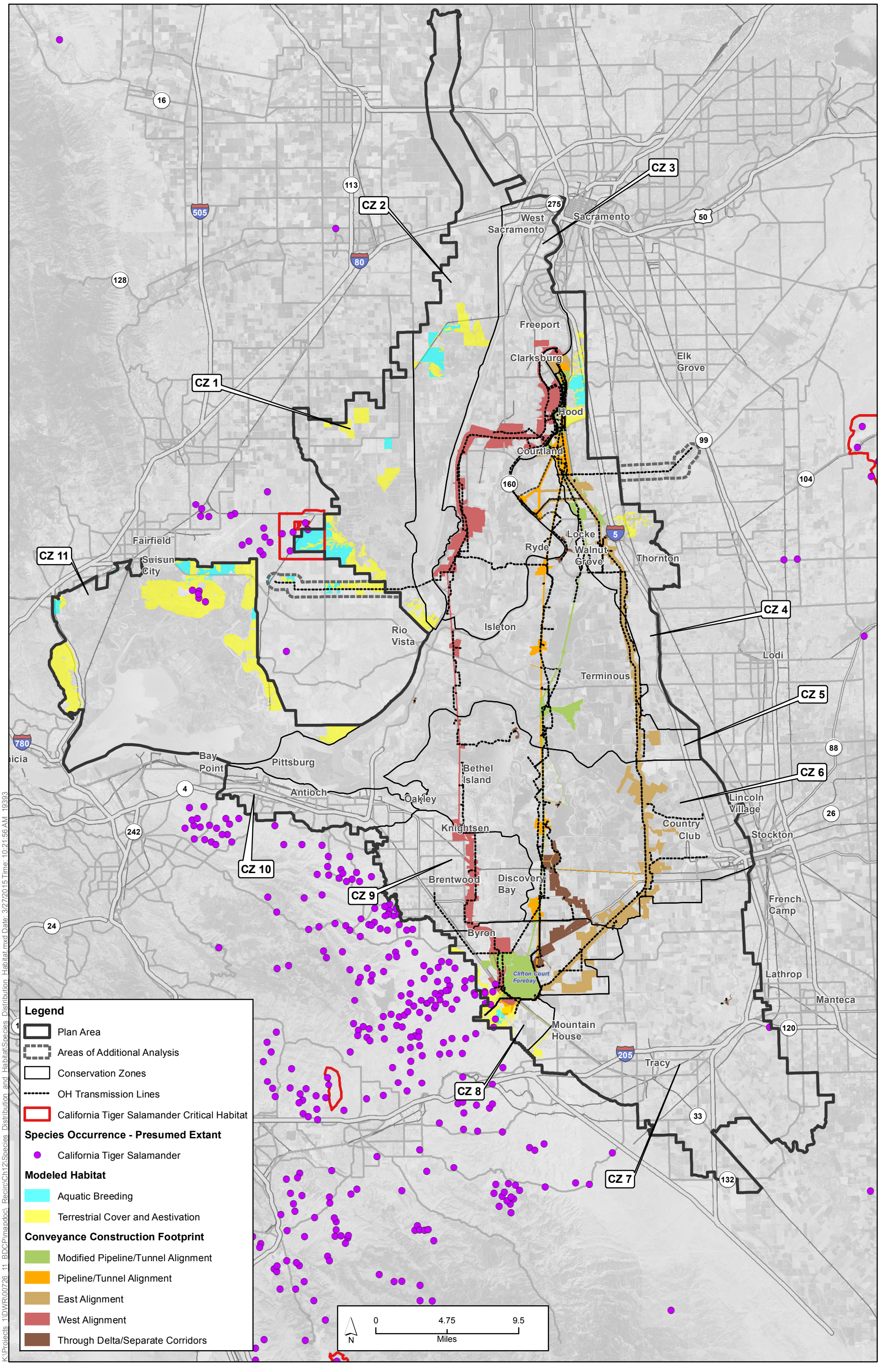

Sources: Plan Area, ICF 2012; Constructability (Rev 10b), DHCCP DWR 2012; Constructability (Rev 3b), DHCCP DWR 2012; Constructability (Rev 5a), DHCCP DWR 2015; Critical Habitat, U.S. Fish and Wildlife Service 2005; Species Occurrences, ICF 2013; Modeled Habitat, ICF 2013; Conservation Zones, SAIC 2012.

Figure 12-14
California Tiger Salamander Distribution and Habitat in Study Area Vicinity

K:\Projects_1\DWR\00726_11_BDCP\mapdoc_Recirc\Ch12\Species_Distribution_and_Habitat\Species_Distribution_Habitat.mxd Date: 3/27/2015 Time: 10:21:56 AM 19393

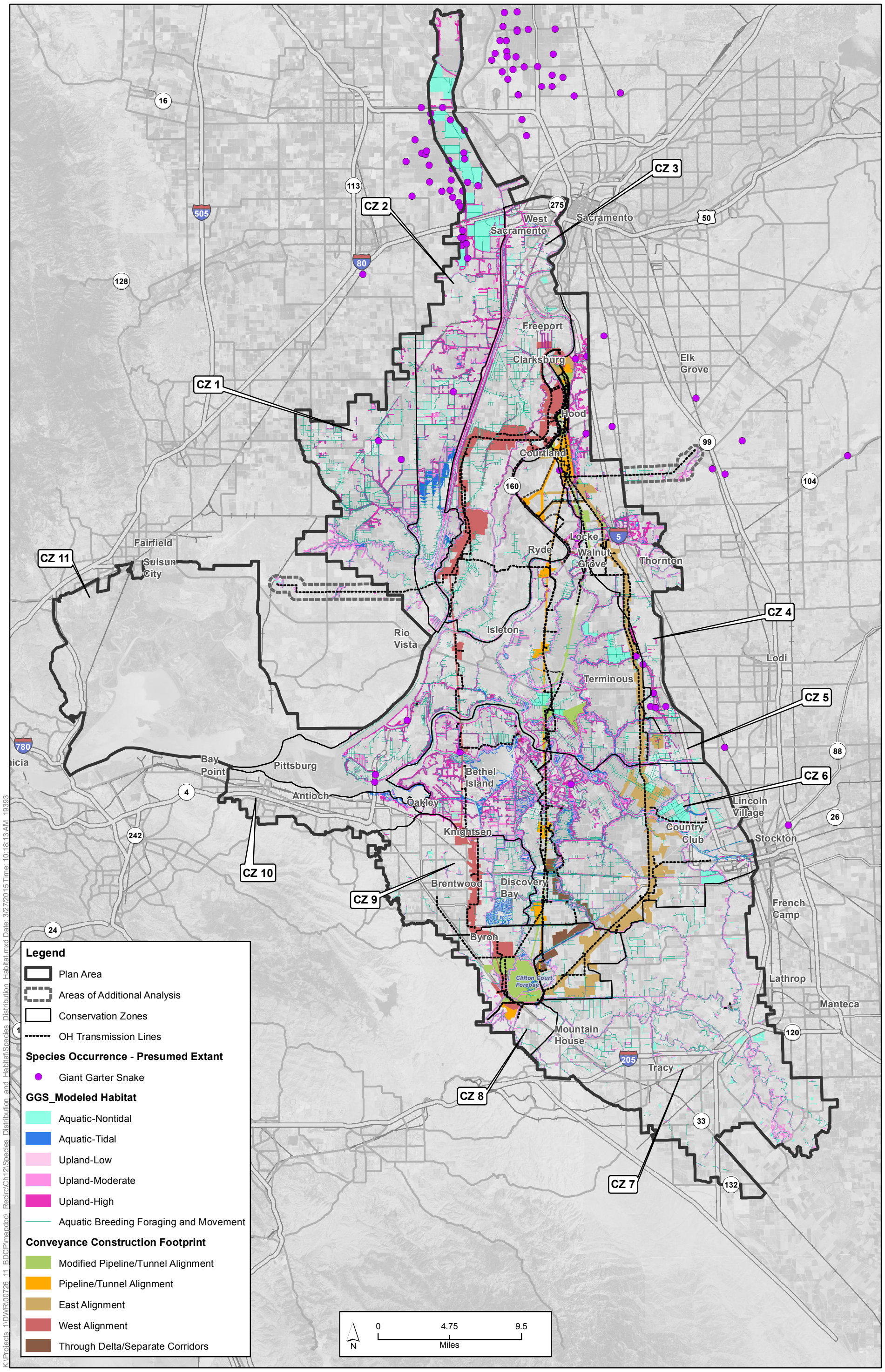

Sources: Plan Area, ICF 2012; Constructability (Rev 10b), DHCCP DWR 2012; Constructability (Rev 3b), DHCCP DWR 2012; Constructability (Rev 5a), DHCCP DWR 2015; Species Occurrences, ICF 2013; Modeled Habitat, ICF 2013; Conservation Zones, SAIC 2012.

Figure 12-15a
Giant Garter Snake Distribution and Habitat in Study Area Vicinity

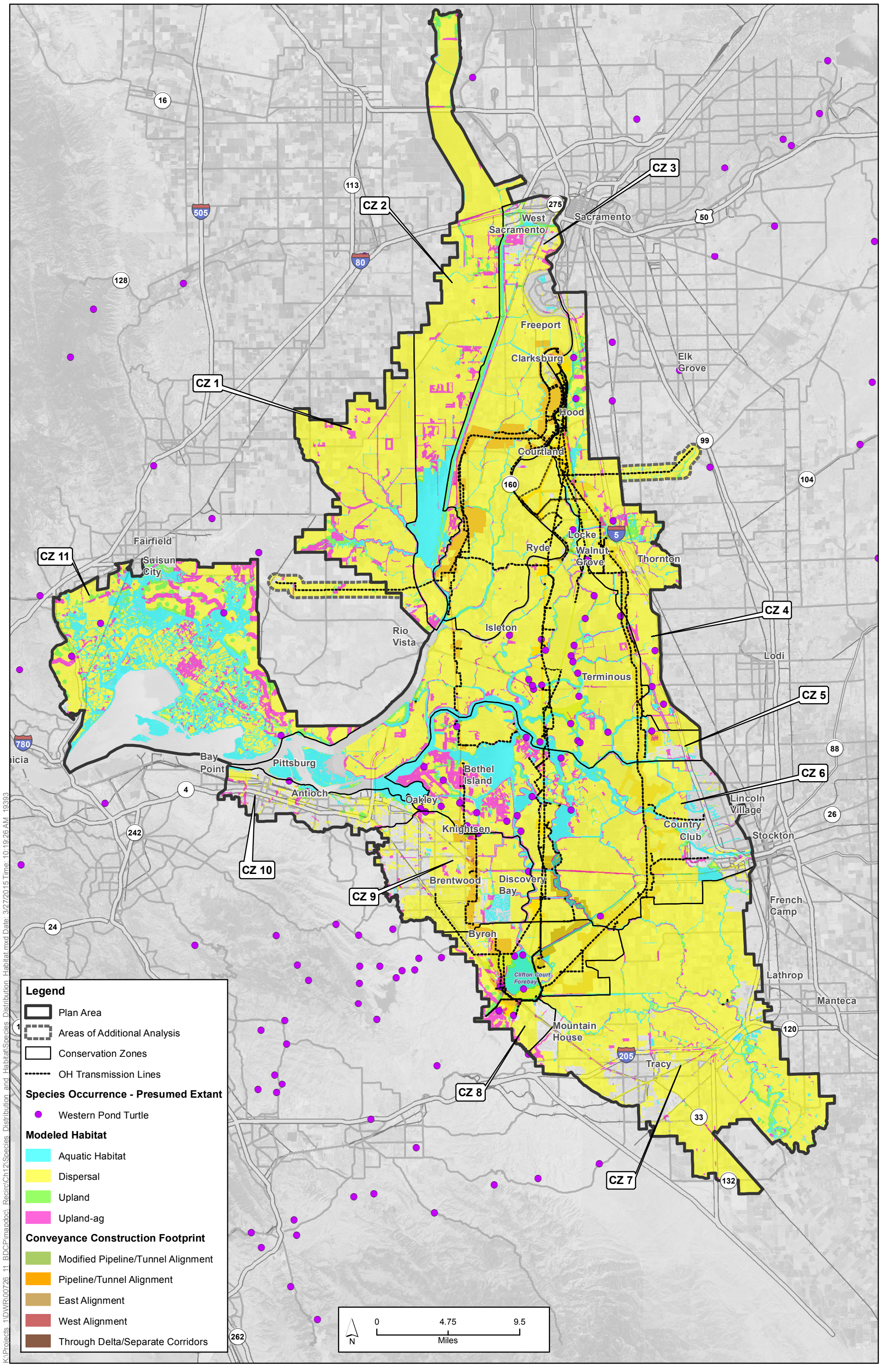

Sources: Plan Area, ICF 2012; Constructability (Rev 10b), DHCCP DWR 2012; Constructability (Rev 3b), DHCCP DWR 2012; Constructability (Rev 5a), DHCCP DWR 2015; Species Occurrences, ICF 2013; Modeled Habitat, ICF 2013; Conservation Zones, SAIC 2012.

Figure 12-16
Western Pond Turtle Distribution and Habitat in Study Area Vicinity

K:\Projects_1\DWR\00726_11_BDCP\mapdoc_Recirc\Ch12\Species_Distribution_and_Habitat\Species_Distribution_Habitat.mxd Date: 3/27/2015 Time: 10:19:26 AM 19393

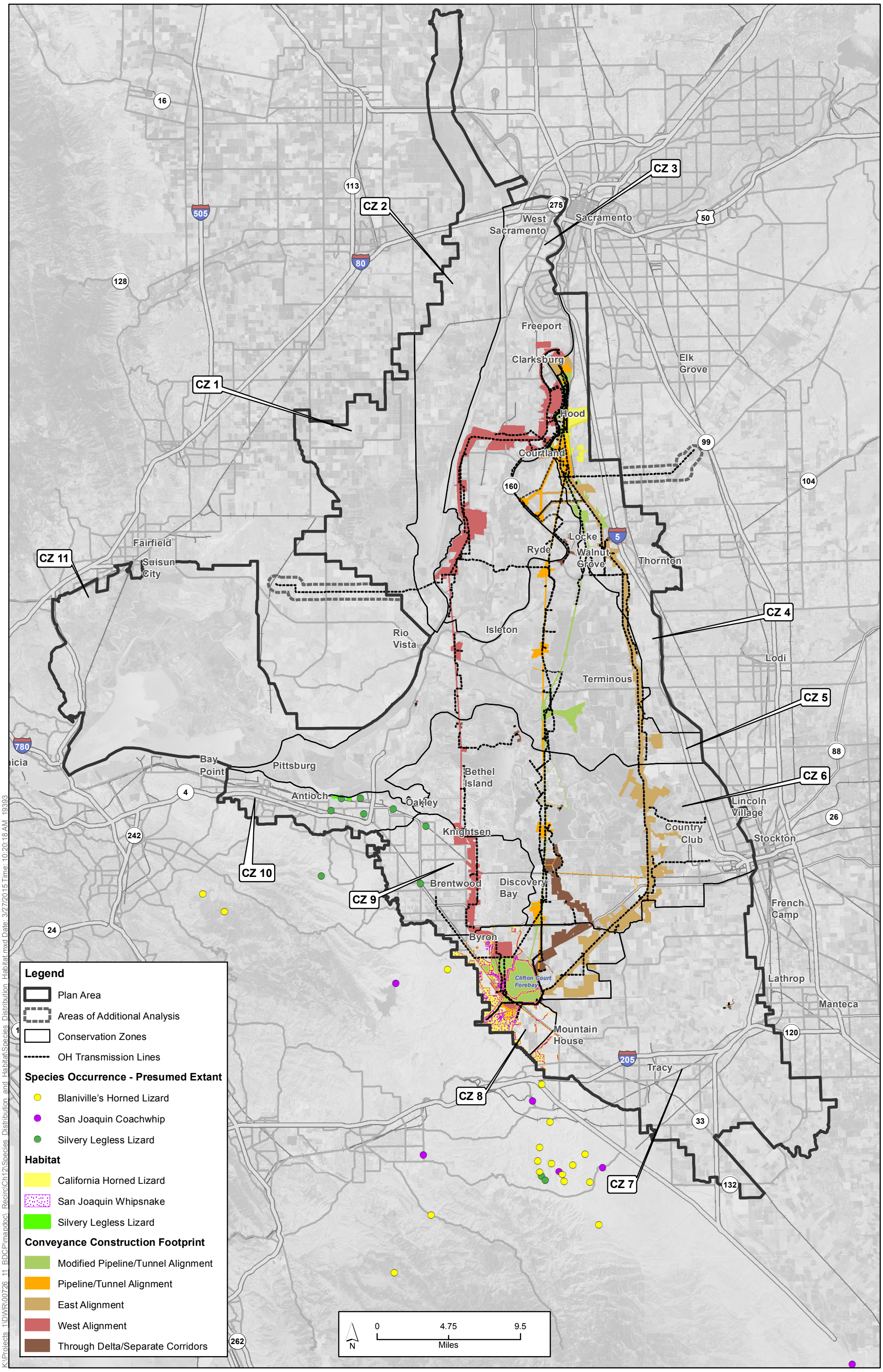

Sources: Plan Area, ICF 2012; Constructability (Rev 10b), DHCCP DWR 2012; Constructability (Rev 3b), DHCCP DWR 2012; Constructability (Rev 5a), DHCCP DWR 2015; Species Occurrences, ICF 2013; Habitat, ICF 2013; Conservation Zones, SAIC 2012.

Figure 12-17
California Horned Lizard, San Joaquin Whipsnake, and Silvery Legless Lizard Distribution and Habitat in Study Area Vicinity

K:\Projects_1\DWR\00726_11_BDCP\mapdoc_Recirc\Ch12\Species_Distribution_and_Habitat\Species_Distribution_Habitat.mxd Date: 3/27/2015 Time: 10:20:18 AM 19393

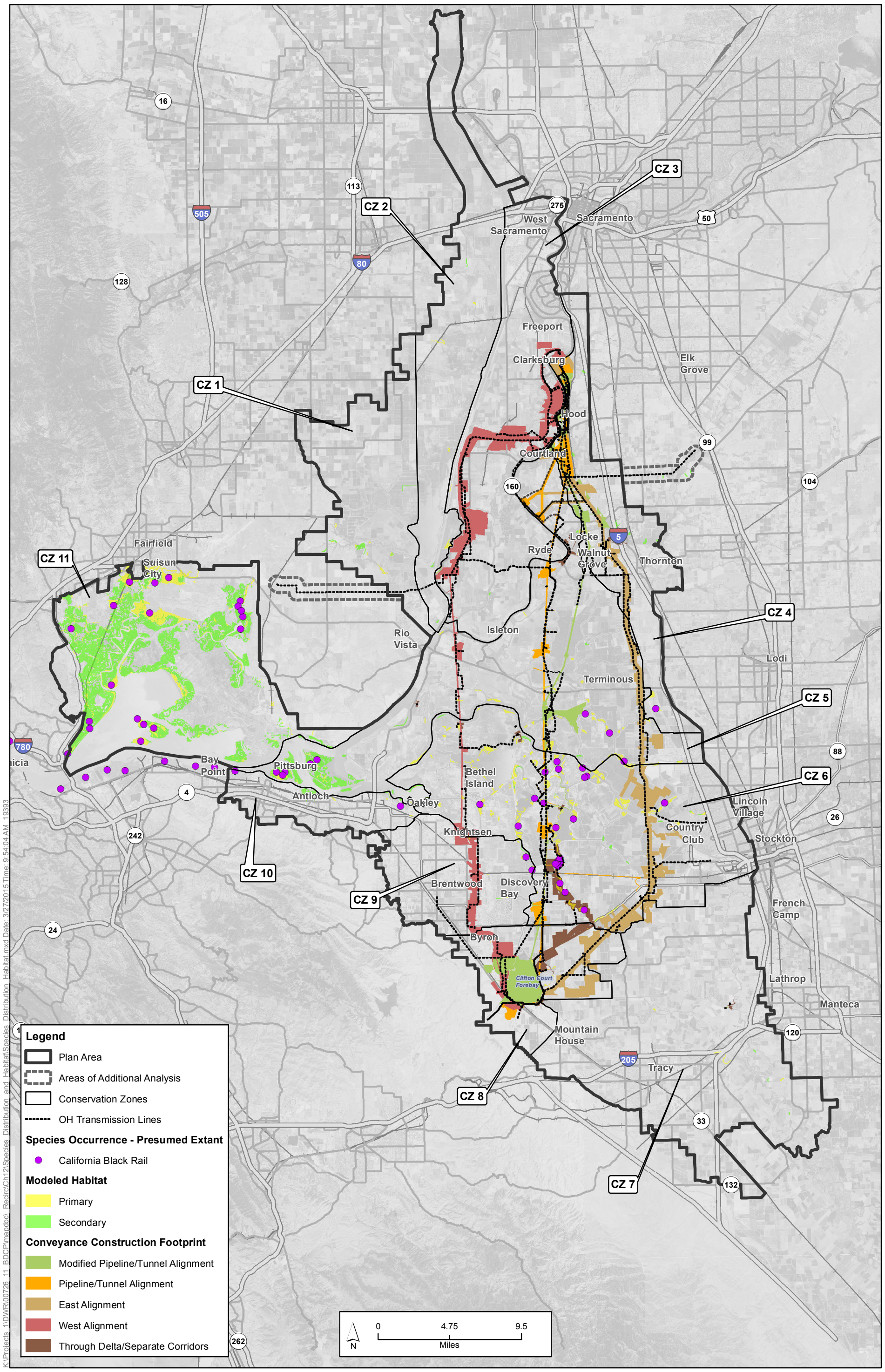

Sources: Plan Area, ICF 2012; Constructability (Rev 10b), DHCCP DWR 2012; Constructability (Rev 3b), DHCCP DWR 2012; Constructability (Rev 5a), DHCCP DWR 2015; Species Occurrences, ICF 2013; Modeled Habitat, ICF 2013; Conservation Zones, SAIC 2012.

Figure 12-18
California Black Rail Distribution and Habitat in Study Area Vicinity

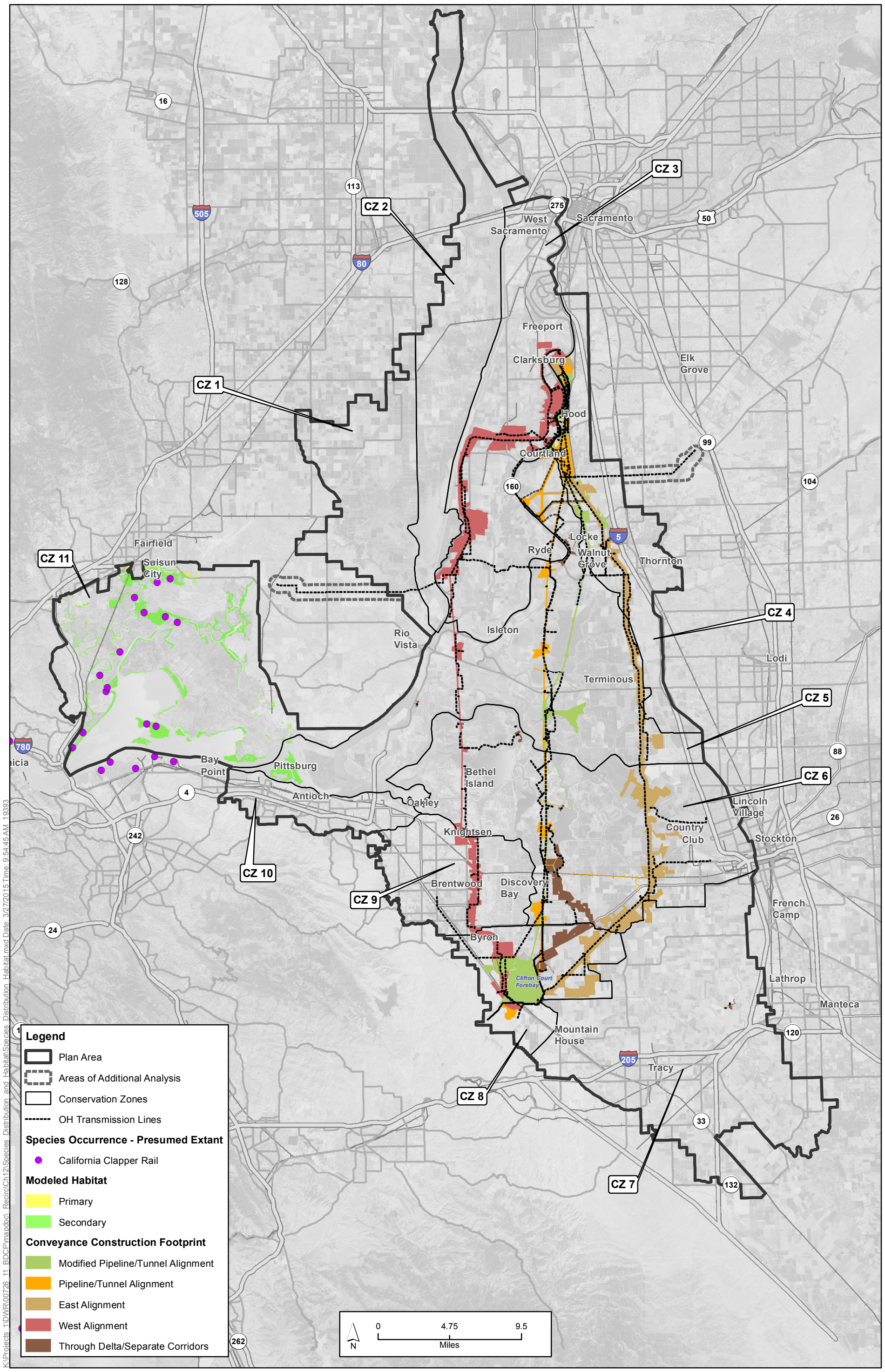

K:\Projects_1\DWR\00726_11_BDCP\mapdoc_Recirc\Ch12\Species_Distribution_and_Habitat\Species_Distribution_Habitat.mxd Date: 3/27/2015 Time: 9:54:45 AM 19393

Sources: Plan Area, ICF 2012; Constructability (Rev 10b), DHCCP DWR 2012; Constructability (Rev 3b), DHCCP DWR 2012; Constructability (Rev 5a), DHCCP DWR 2015; Species Occurrences, ICF 2013; Modeled Habitat, ICF 2013; Conservation Zones, SAIC 2012.

Figure 12-19
California Clapper Rail Distribution and Habitat in Study Area Vicinity

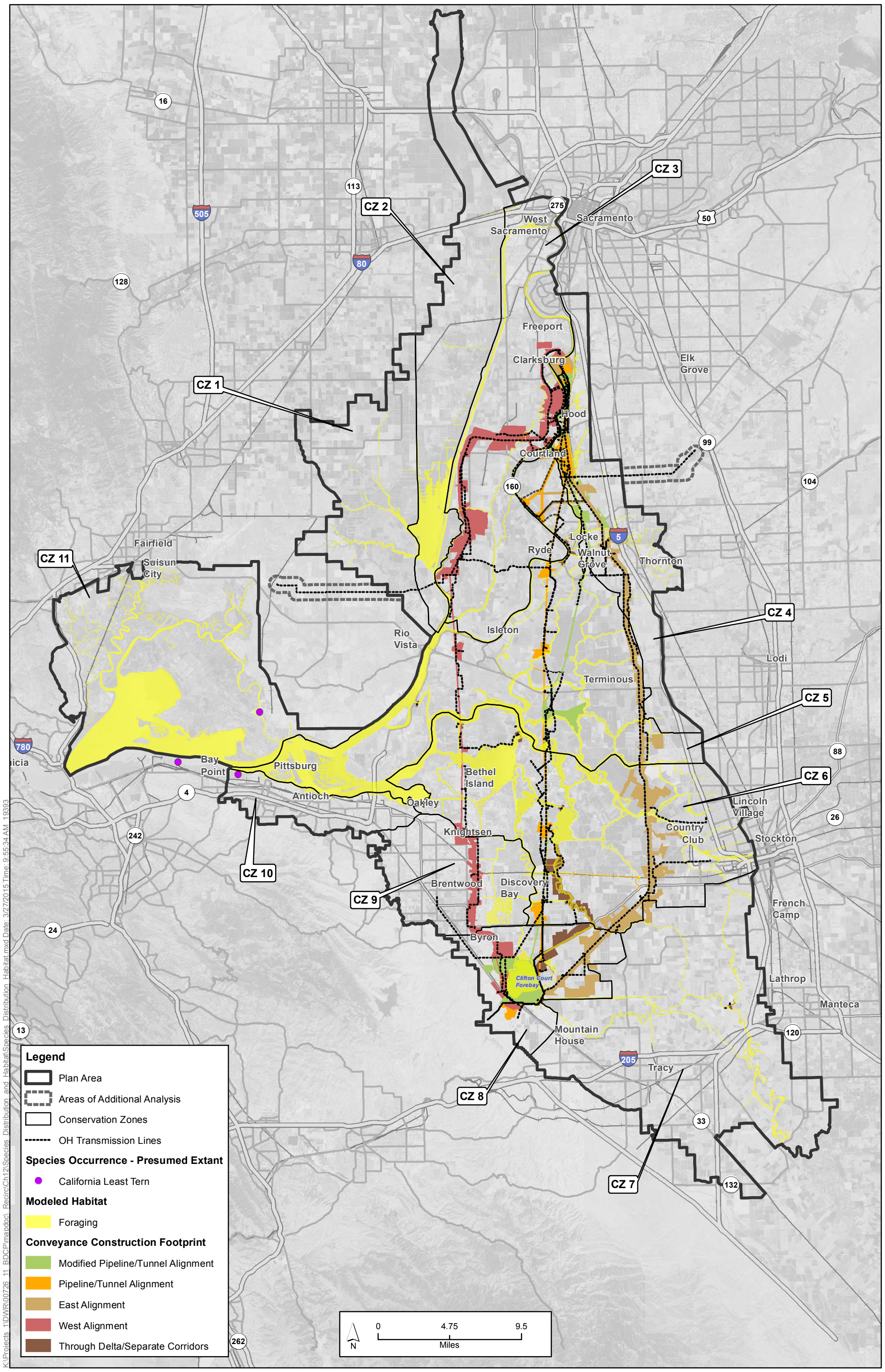

Sources: Plan Area, ICF 2012; Constructability (Rev 10b), DHCCP DWR 2012; Constructability (Rev 3b), DHCCP DWR 2012; Constructability (Rev 5a), DHCCP DWR 2015; Species Occurrences, ICF 2013; Modeled Habitat, ICF 2013; Conservation Zones, SAIC 2012.

Figure 12-20
California Least Tern Distribution and Habitat in Study Area Vicinity

K:\Projects_1\DWR\00726_11_BDCP\mapdoc_Recirc\Ch12\Species_Distribution_and_Habitat\Species_Distribution_Habitat.mxd Date: 3/27/2015 Time: 9:55:34 AM 19393

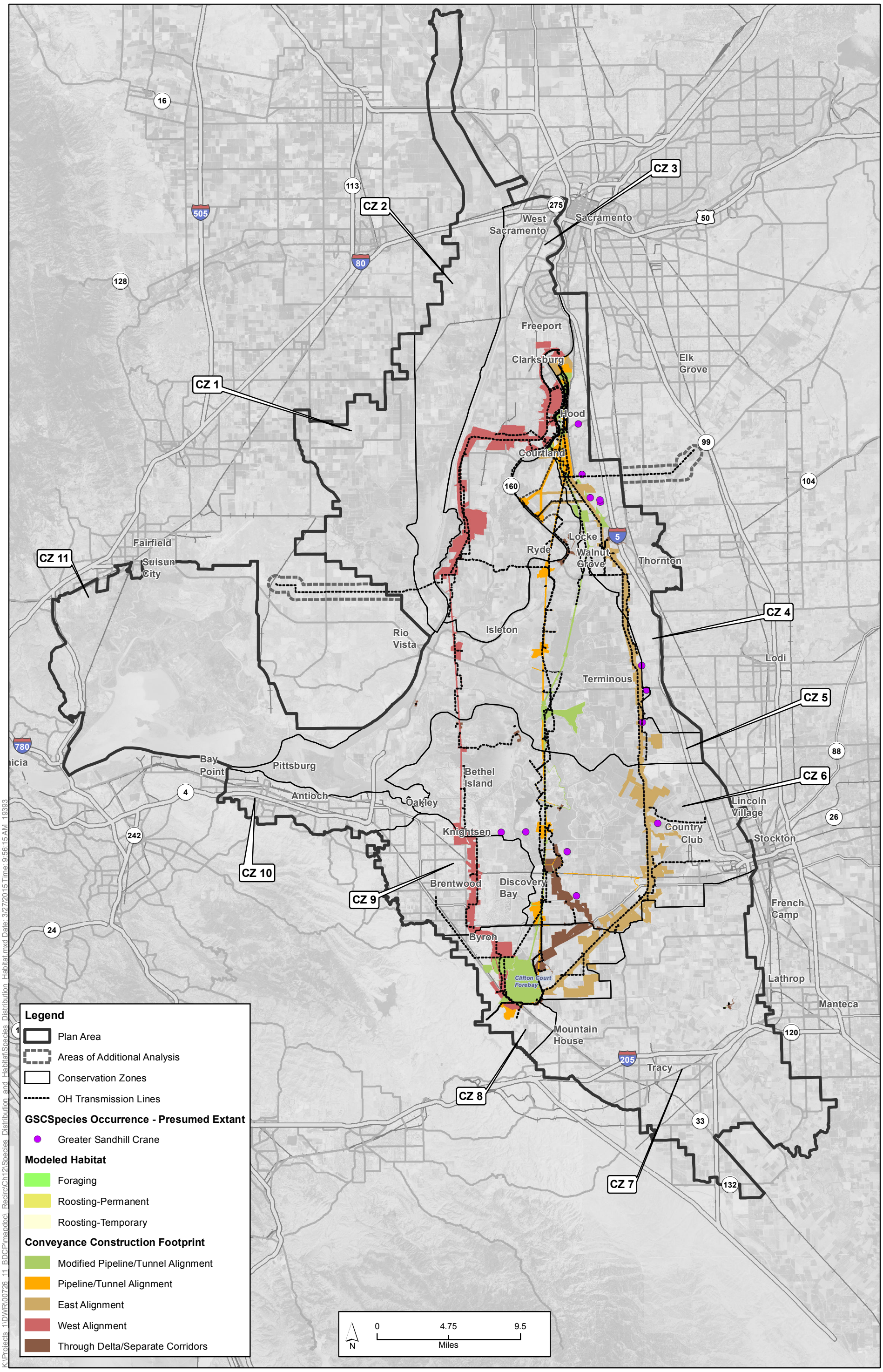

Sources: Plan Area, ICF 2012; Constructability (Rev 10b), DHCCP DWR 2012; Constructability (Rev 3b), DHCCP DWR 2012; Constructability (Rev 5a), DHCCP DWR 2015; Species Occurrences, DHCCP DWR 2011; Modeled Habitat, ICF 2013; Conservation Zones, SAIC 2012.

Figure 12-21
Greater Sandhill Crane Distribution and Habitat in Study Area Vicinity

K:\Projects_1\DWR\00726_11_BDCP\mapdoc_Recirc\Ch12\Species_Distribution_and_Habitat\Species_Distribution_Habitat.mxd Date: 3/27/2015 Time: 9:56:15 AM 19393

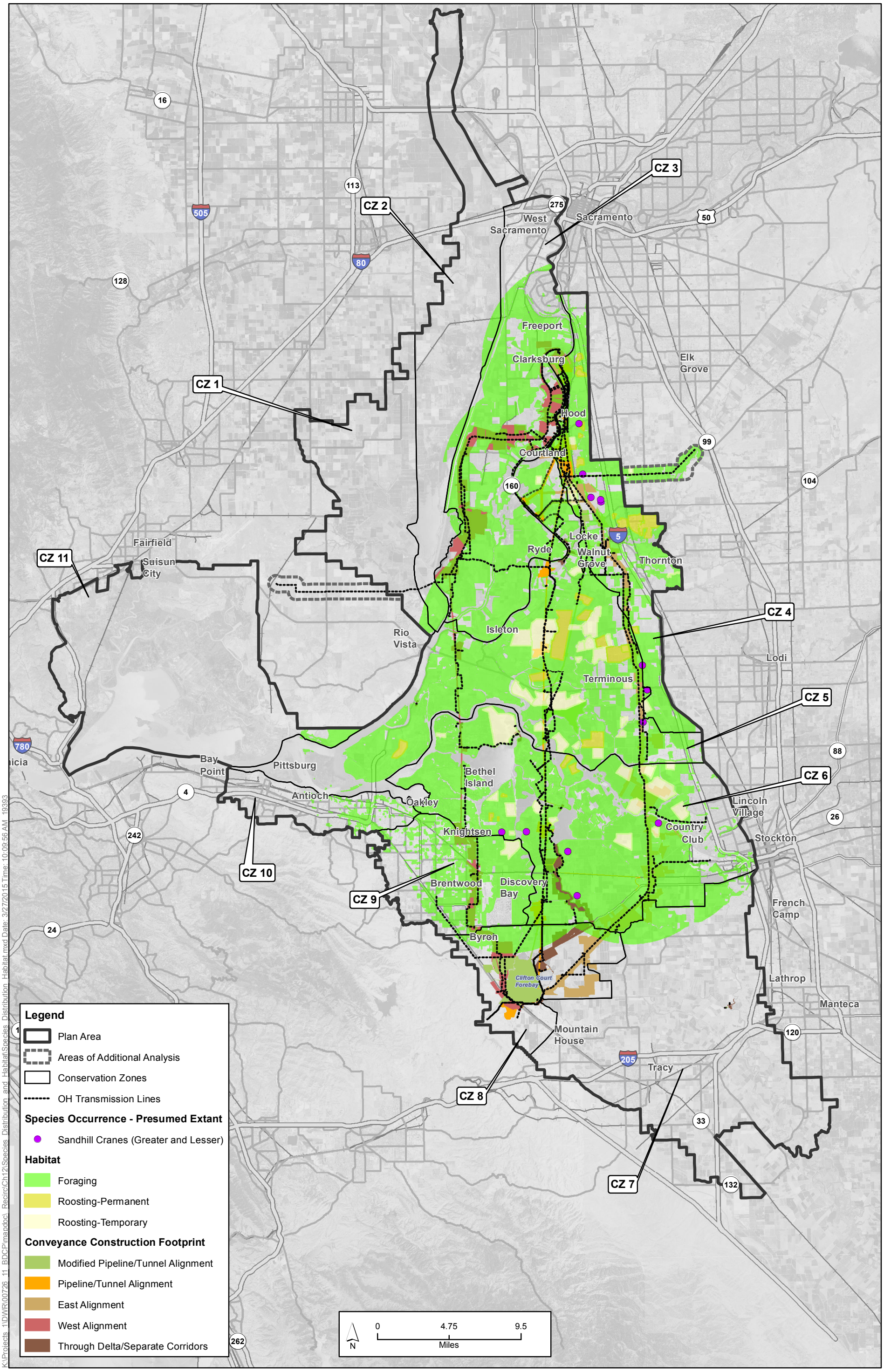

Sources: Plan Area, ICF 2012; Constructability (Rev 10b), DHCCP DWR 2012; Constructability (Rev 3b), DHCCP DWR 2012; Constructability (Rev 5a), DHCCP DWR 2015; Species Occurrences, DHCCP DWR 2011; Habitat, ICF 2013; Conservation Zones, SAIC 2012.

Figure 12-22
Lesser Sandhill Crane Distribution and Habitat in Study Area Vicinity

K:\Projects_1\DWR\00726_11_BDCP\mapdoc_Recirc\Ch12\Species_Distribution_and_Habitat\Species_Distribution_Habitat.mxd Date: 3/27/2015 Time: 10:09:56 AM 19393

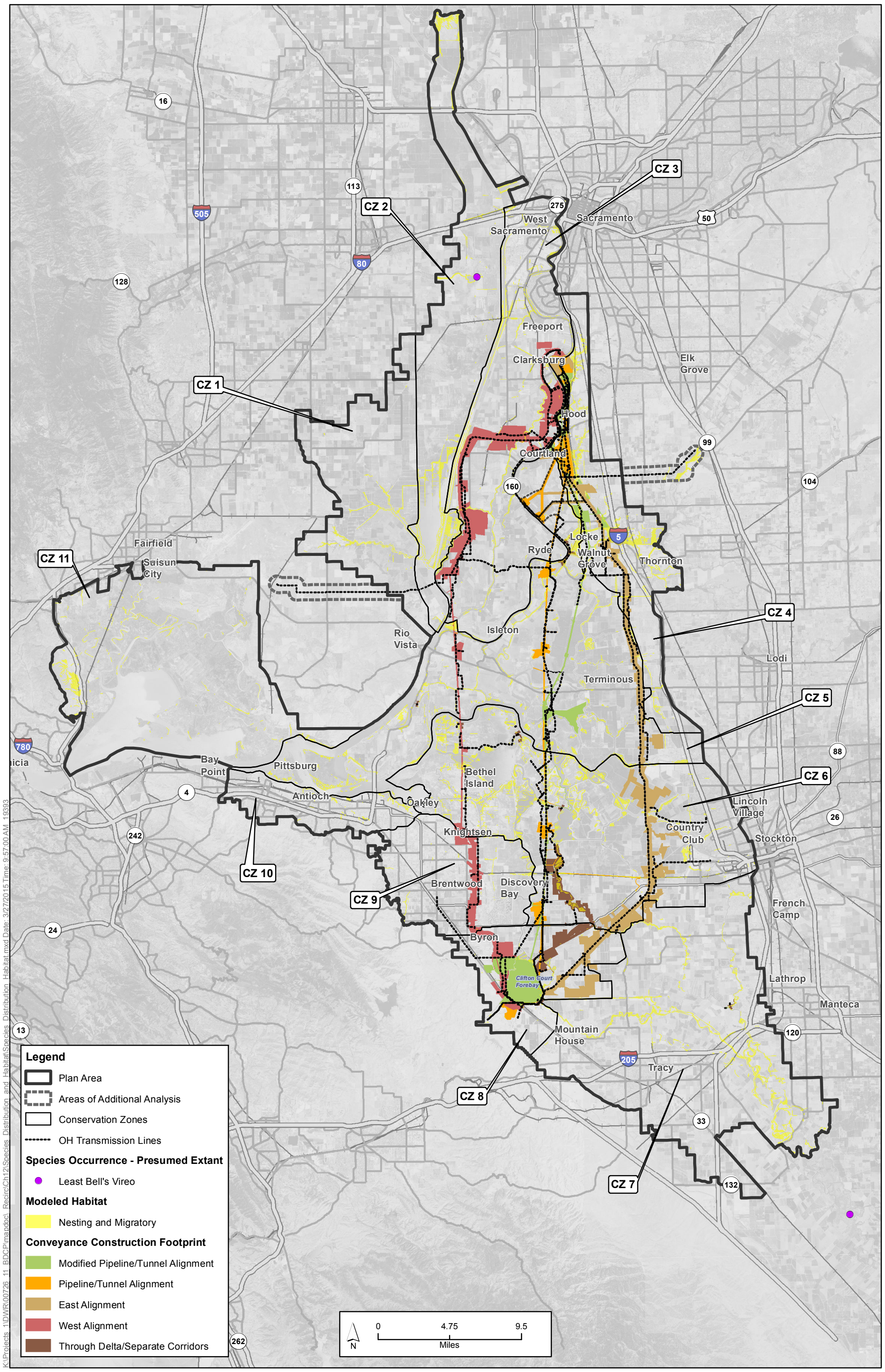

K:\Projects_1\DWR\00726_11_BDCP\mapdoc_Recirc\Ch12\Species_Distribution_and_Habitat\Species_Distribution_Habitat.mxd Date: 3/27/2015 Time: 9:57:00 AM 19393

Sources: Plan Area, ICF 2012; Constructability (Rev 10b), DHCCP DWR 2012; Constructability (Rev 3b), DHCCP DWR 2012; Constructability (Rev 5a), DHCCP DWR 2015; Species Occurrences, ICF 2013; Modeled Habitat, ICF 2013; Conservation Zones, SAIC 2012.

Figure 12-23
Least Bell's Vireo Distribution and Habitat in Study Area Vicinity

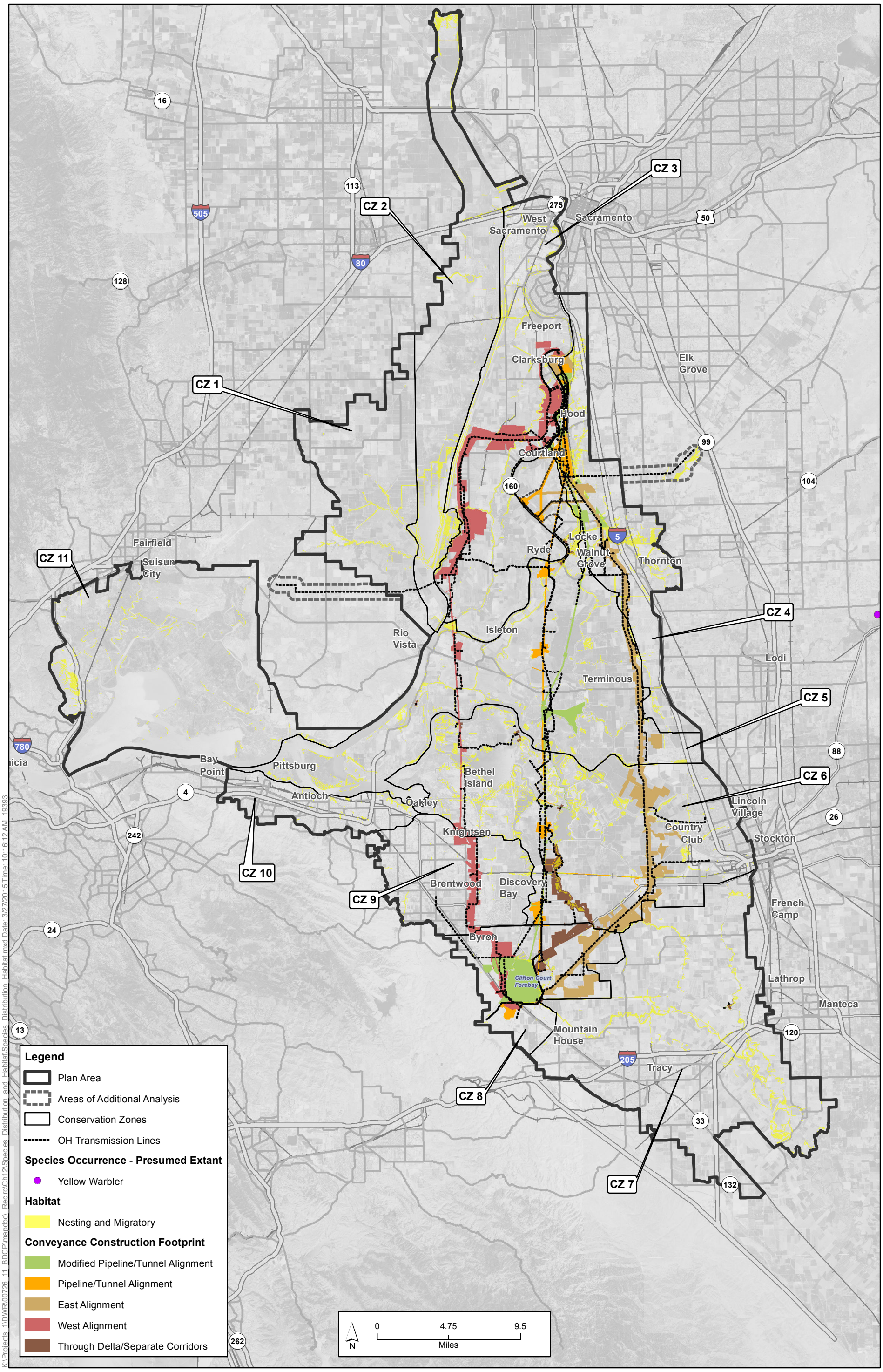

K:\Projects_1\DWR\00726_11_BDCP\mapdoc_Recirc\Ch12\Species_Distribution_and_Habitat\Species_Distribution_Habitat.mxd Date: 3/27/2015 Time: 10:16:12 AM 19393

Sources: Plan Area, ICF 2012; Constructability (Rev 10b), DHCCP DWR 2012; Constructability (Rev 3b), DHCCP DWR 2012; Constructability (Rev 5a), DHCCP DWR 2015; Species Occurrences, CNDDB 2013; Modeled Habitat, ICF 2013; Conservation Zones, SAIC 2012.

Figure 12-24
Yellow Warbler Distribution and Habitat in Study Area Vicinity

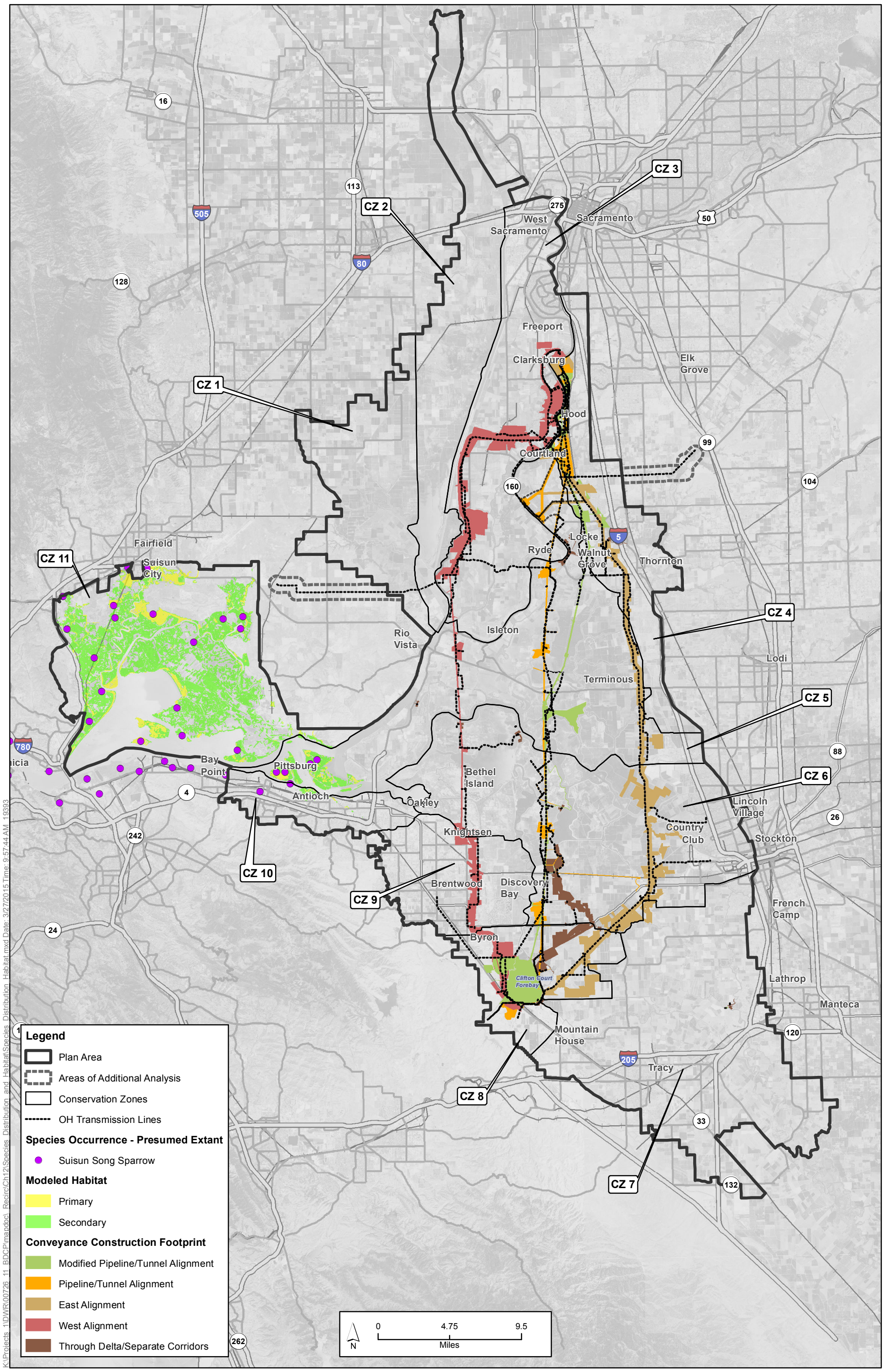

K:\Projects_1\DWR\00726_11_BDCP\mapdoc_Recirc\Ch12\Species_Distribution_and_Habitat\Species_Distribution_Habitat.mxd Date: 3/27/2015 Time: 9:57:44 AM 19393

Sources: Plan Area, ICF 2012; Constructability (Rev 10b), DHCCP DWR 2012; Constructability (Rev 3b), DHCCP DWR 2012; Constructability (Rev 5a), DHCCP DWR 2015; Species Occurrences, ICF 2013; Modeled Habitat, ICF 2013; Conservation Zones, SAIC 2012.

Figure 12-25
Suisun Song Sparrow Distribution and Habitat in Study Area Vicinity

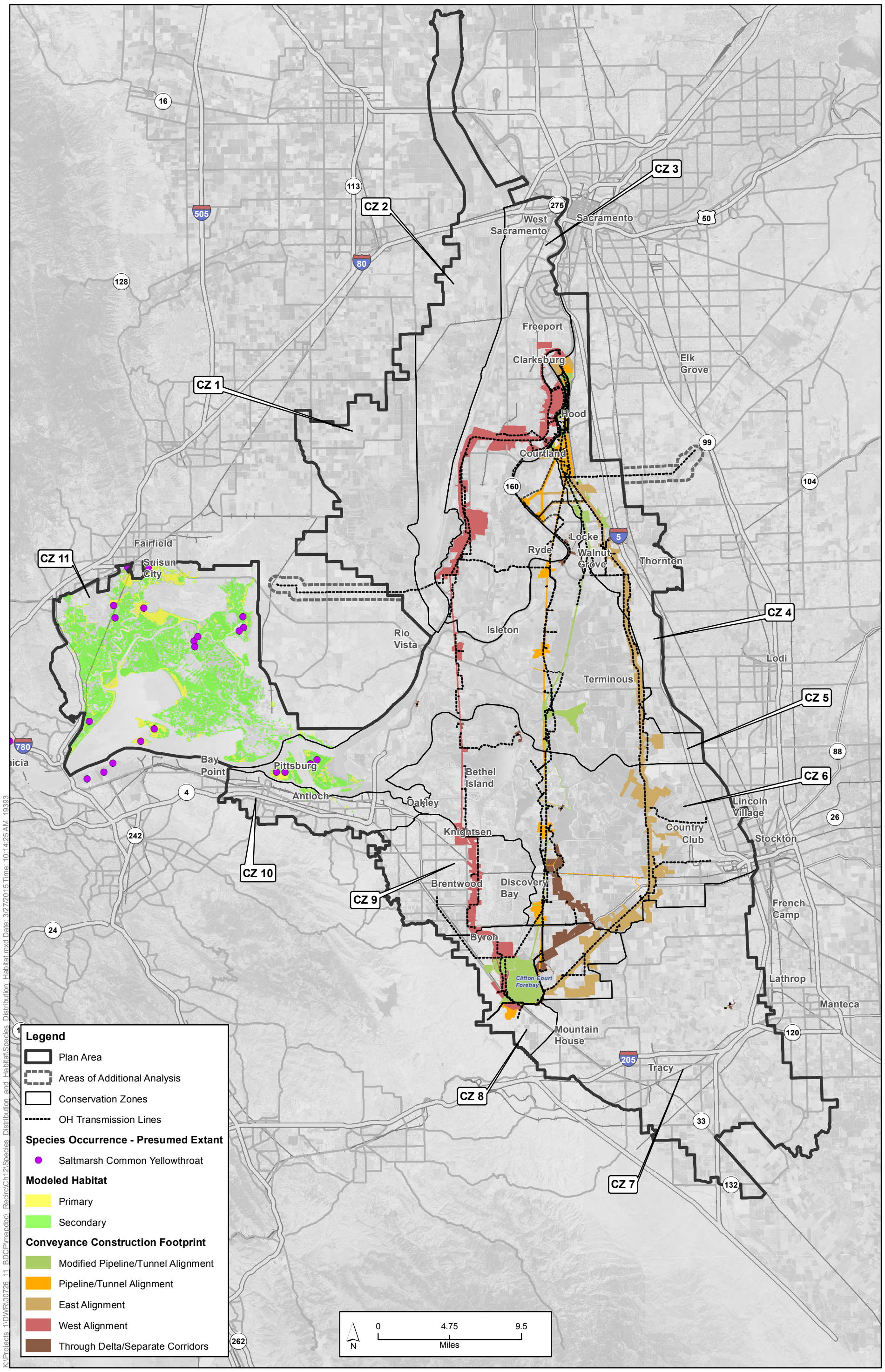

Sources: Plan Area, ICF 2012; Constructability (Rev 10b), DHCCP DWR 2012; Constructability (Rev 3b), DHCCP DWR 2012; Constructability (Rev 5a), DHCCP DWR 2015; Species Occurrences, CNDDB 2013; Modeled Habitat, ICF 2013; Conservation Zones, SAIC 2012.

Figure 12-26
Saltmarsh Common Yellowthroat Distribution and Habitat in Study Area Vicinity

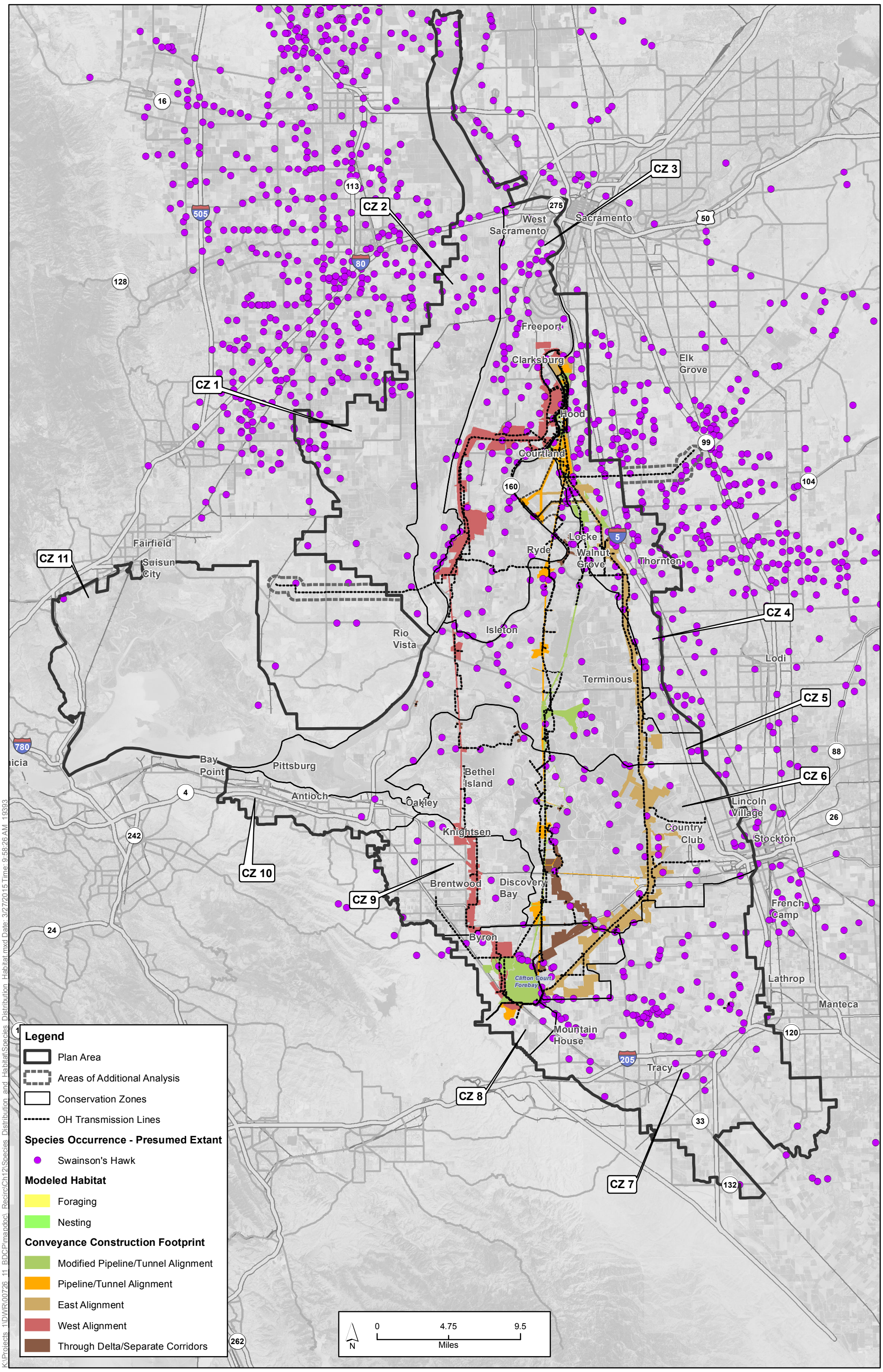

Sources: Plan Area, ICF 2012; Constructability (Rev 10b), DHCCP DWR 2012; Constructability (Rev 3b), DHCCP DWR 2012; Constructability (Rev 5a), DHCCP DWR 2015; Species Occurrences, ICF 2013; Modeled Habitat, ICF 2013; Conservation Zones, SAIC 2012.

Figure 12-27
Swainson's Hawk Distribution and Habitat in Study Area Vicinity

K:\Projects_1\DWR\00726_11_BDCP\mapdoc_Recirc\Ch12\Species_Distribution_and_Habitat\Species_Distribution_Habitat.mxd Date: 3/27/2015 Time: 9:58:26 AM 19393

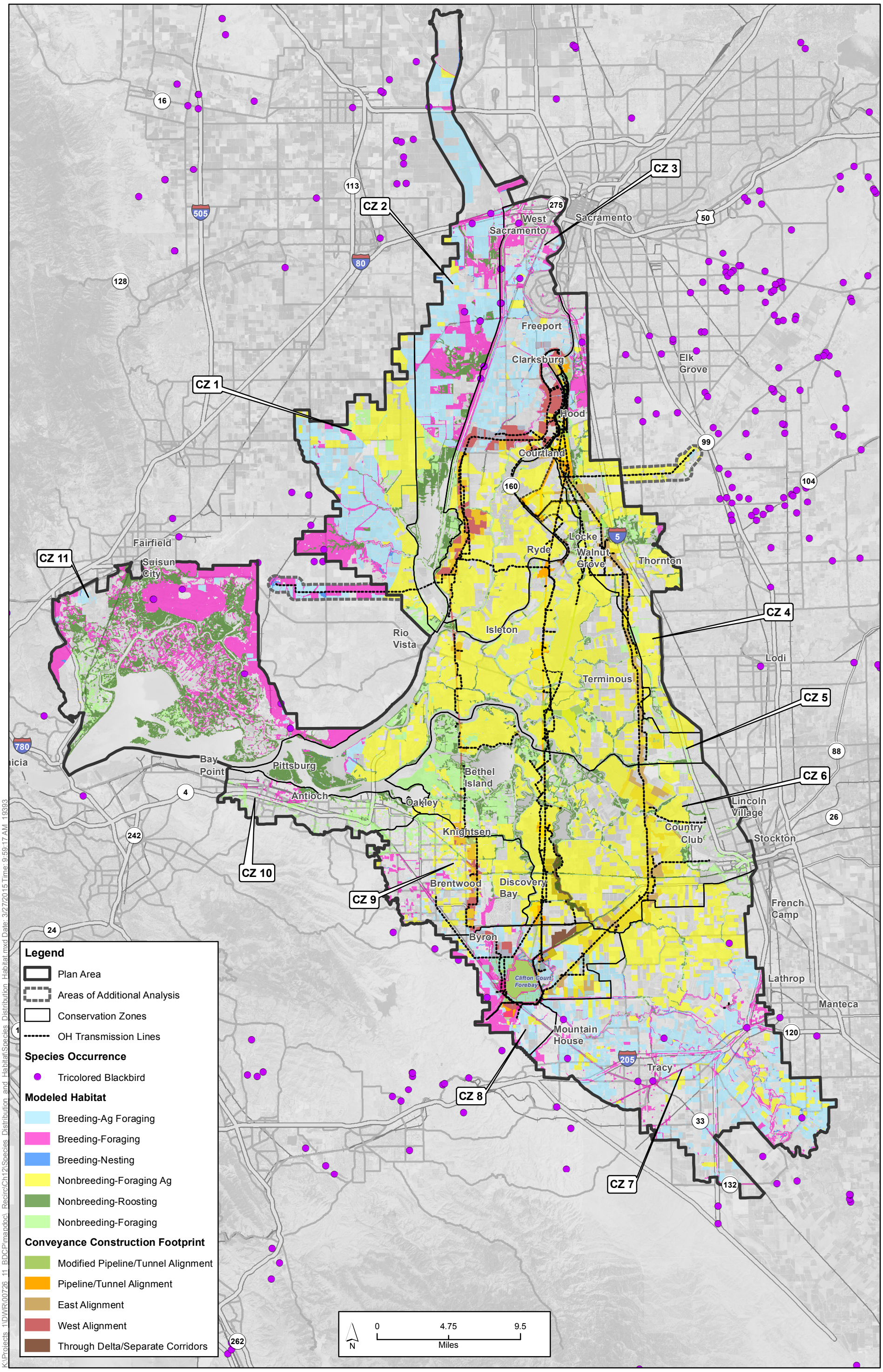

Sources: Plan Area, ICF 2012; Constructability (Rev 10b), DHCCP DWR 2012; Constructability (Rev 3b), DHCCP DWR 2012; Constructability (Rev 5a), DHCCP DWR 2015; Species Occurrences, ICF 2013; Modeled Habitat, ICF 2013; Conservation Zones, SAIC 2012.

Figure 12-28
Tricolored Blackbird Distribution and Habitat in Study Area Vicinity

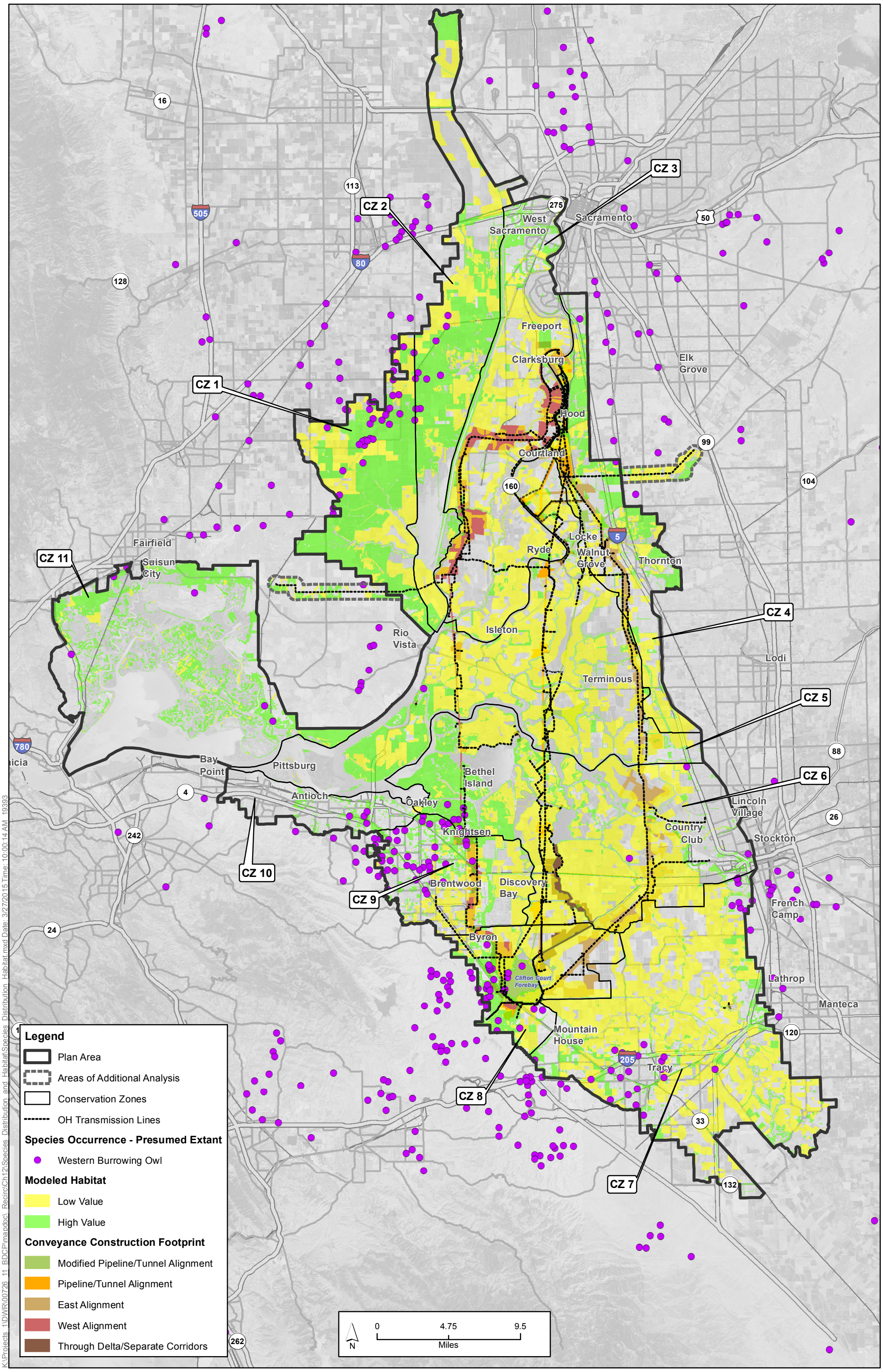

Sources: Plan Area, ICF 2012; Constructability (Rev 10b), DHCCP DWR 2012; Constructability (Rev 3b), DHCCP DWR 2012; Constructability (Rev 5a), DHCCP DWR 2015; Species Occurrences, ICF 2013; Modeled Habitat, ICF 2013; Conservation Zones, SAIC 2012.

Figure 12-29
Western Burrowing Owl Distribution and Habitat in Study Area Vicinity

K:\Projects_1\DWR\00726_11_BDCP\mapdoc_Recirc\Ch12\Species_Distribution_and_Habitat\Species_Distribution_Habitat.mxd Date: 3/27/2015 Time: 10:00:14 AM 19393

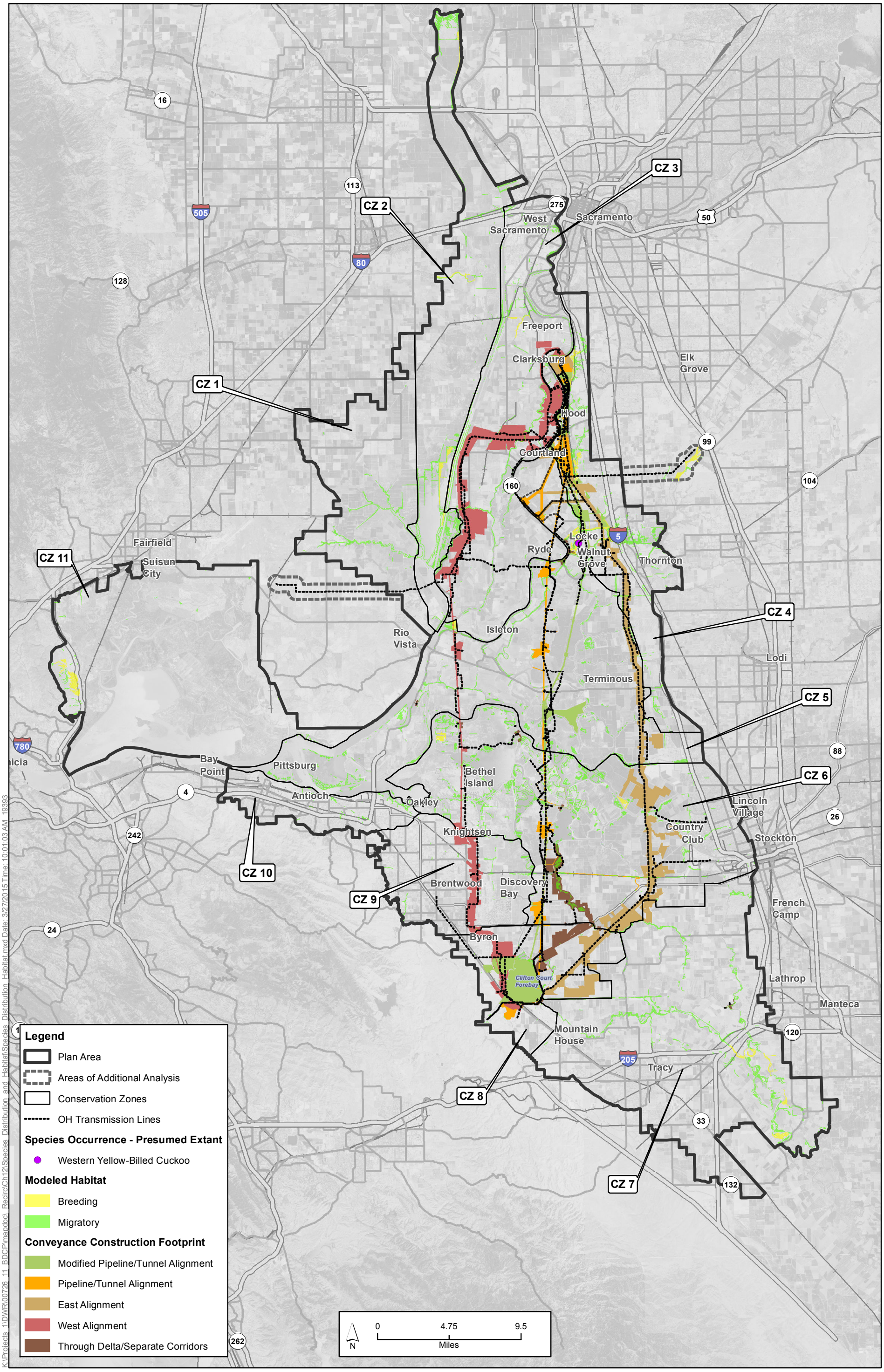

Sources: Plan Area, ICF 2012; Constructability (Rev 10b), DHCCP DWR 2012; Constructability (Rev 3b), DHCCP DWR 2012; Constructability (Rev 5a), DHCCP DWR 2015; Species Occurrences, ICF 2013; Modeled Habitat, ICF 2013; Conservation Zones, SAIC 2012.

Figure 12-30
Western Yellow-Billed Cuckoo Distribution and Habitat in Study Area Vicinity

K:\Projects_1\DWR\00726_11_BDCP\mapdoc_Recirc\Ch12\Species_Distribution_and_Habitat\Species_Distribution_Habitat.mxd Date: 3/27/2015 Time: 10:01:03 AM 19393

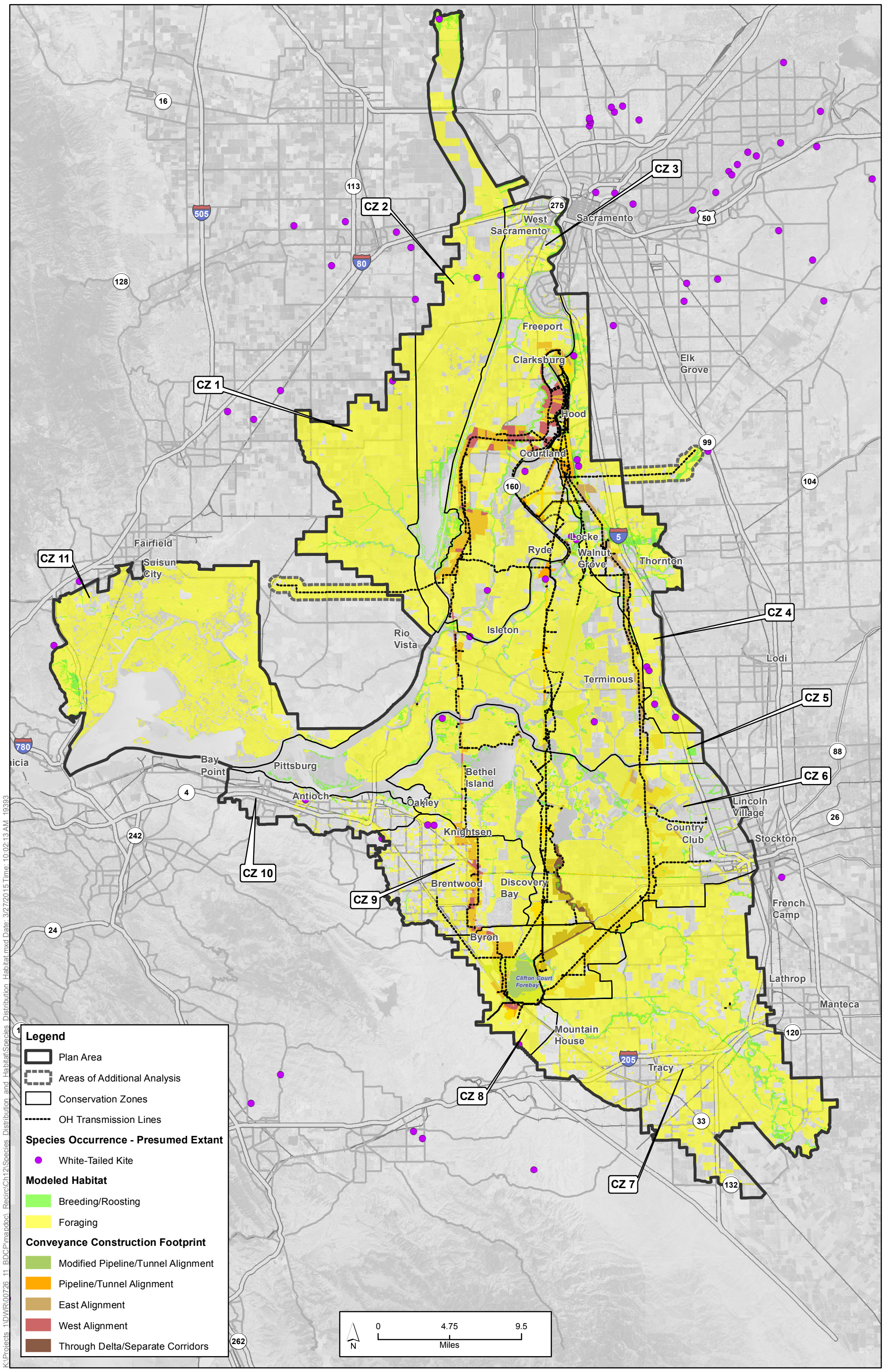

Sources: Plan Area, ICF 2012; Constructability (Rev 10b), DHCCP DWR 2012; Constructability (Rev 3b), DHCCP DWR 2012; Constructability (Rev 5a), DHCCP DWR 2015; Species Occurrences, ICF 2013; Modeled Habitat, ICF 2013; Conservation Zones, SAIC 2012.

Figure 12-31
White-Tailed Kite Distribution and Habitat in Study Area Vicinity

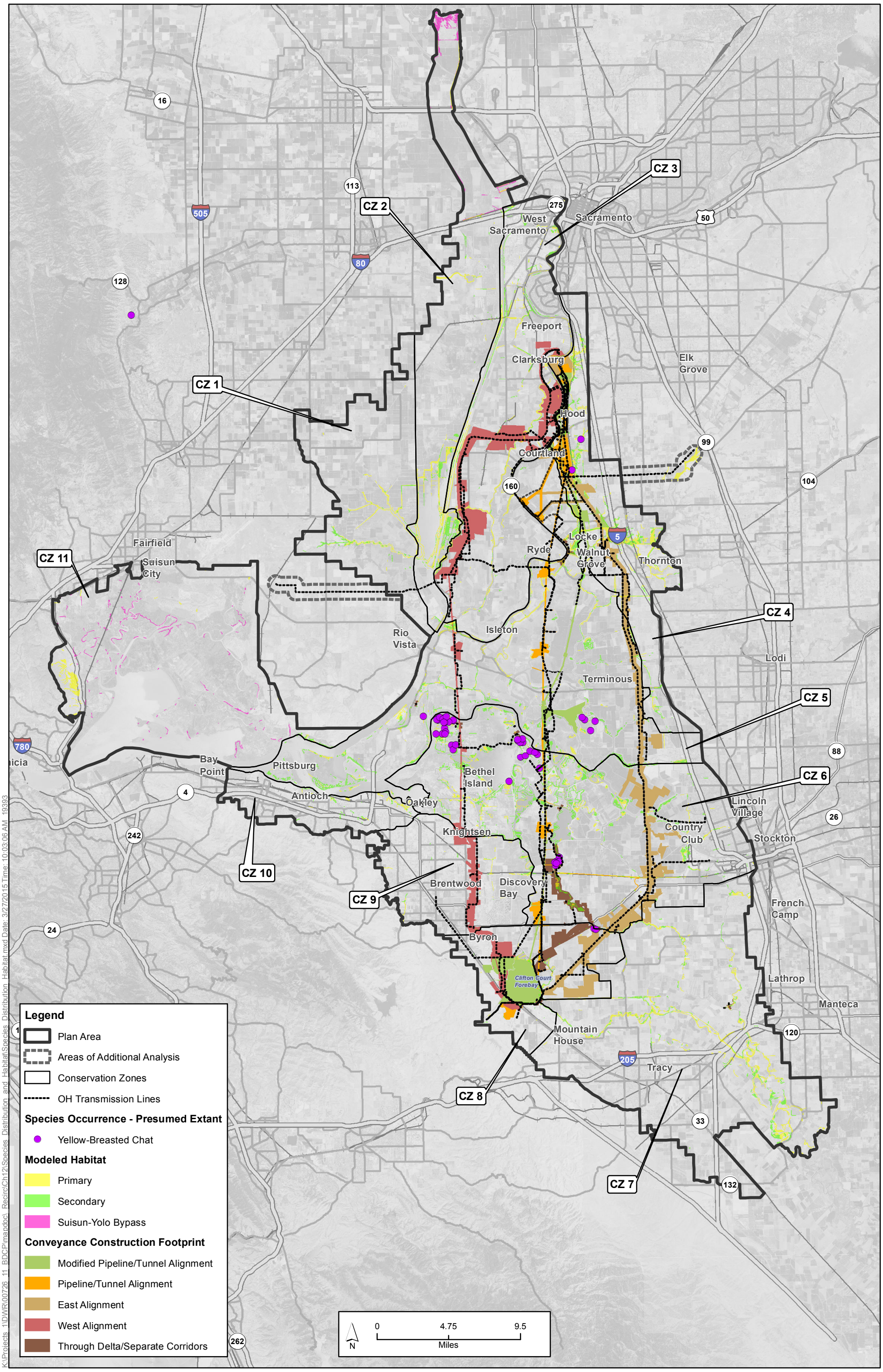

Sources: Plan Area, ICF 2012; Constructability (Rev 10b), DHCCP DWR 2012; Constructability (Rev 3b), DHCCP DWR 2012; Constructability (Rev 5a), DHCCP DWR 2015; Species Occurrences, ICF 2013; Modeled Habitat, ICF 2013; Conservation Zones, SAIC 2012.

Figure 12-32
Yellow-Breasted Chat Distribution and Habitat in Study Area Vicinity

K:\Projects_1\DWR\00726_11_BDCP\mapdoc_Recirc\Ch12\Species_Distribution_and_Habitat\Species_Distribution_Habitat.mxd Date: 3/27/2015 Time: 10:03:06 AM 19393

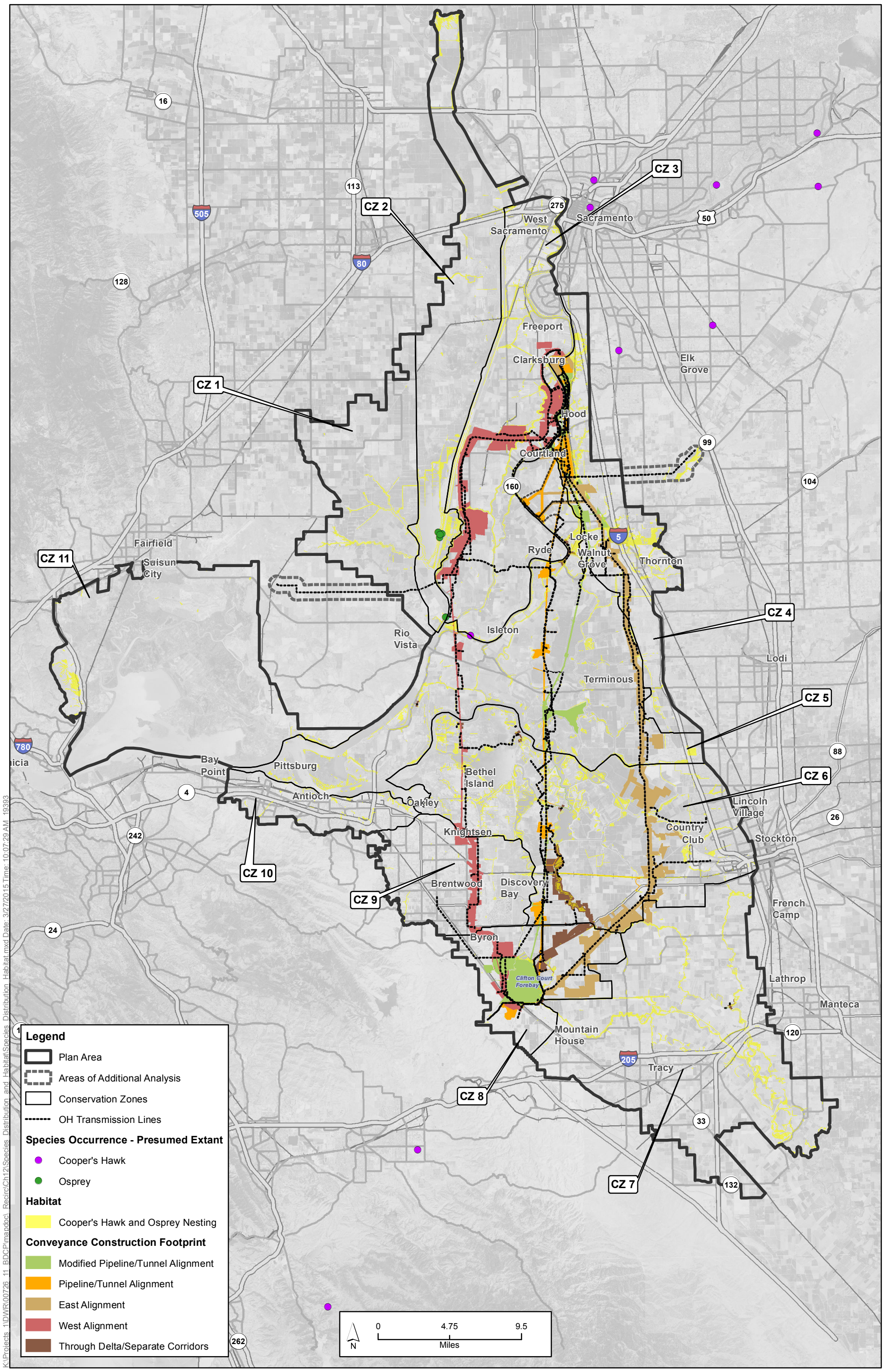

K:\Projects_1\DWR\00726_11_BDCP\mapdoc_Recirc\Ch12\Species_Distribution_and_Habitat\Species_Distribution_Habitat.mxd Date: 3/27/2015 Time: 10:07:29 AM 19393

Sources: Plan Area, ICF 2012; Constructability (Rev 10b), DHCCP DWR 2012; Constructability (Rev 3b), DHCCP DWR 2012; Constructability (Rev 5a), DHCCP DWR 2015; Species Occurrences, DHCCP DWR 2011 and CNDDB 2013; Habitat, ICF 2013; Conservation Zones, SAIC 2012.

Figure 12-33
Cooper's Hawk and Osprey Distribution and Habitat in Study Area Vicinity

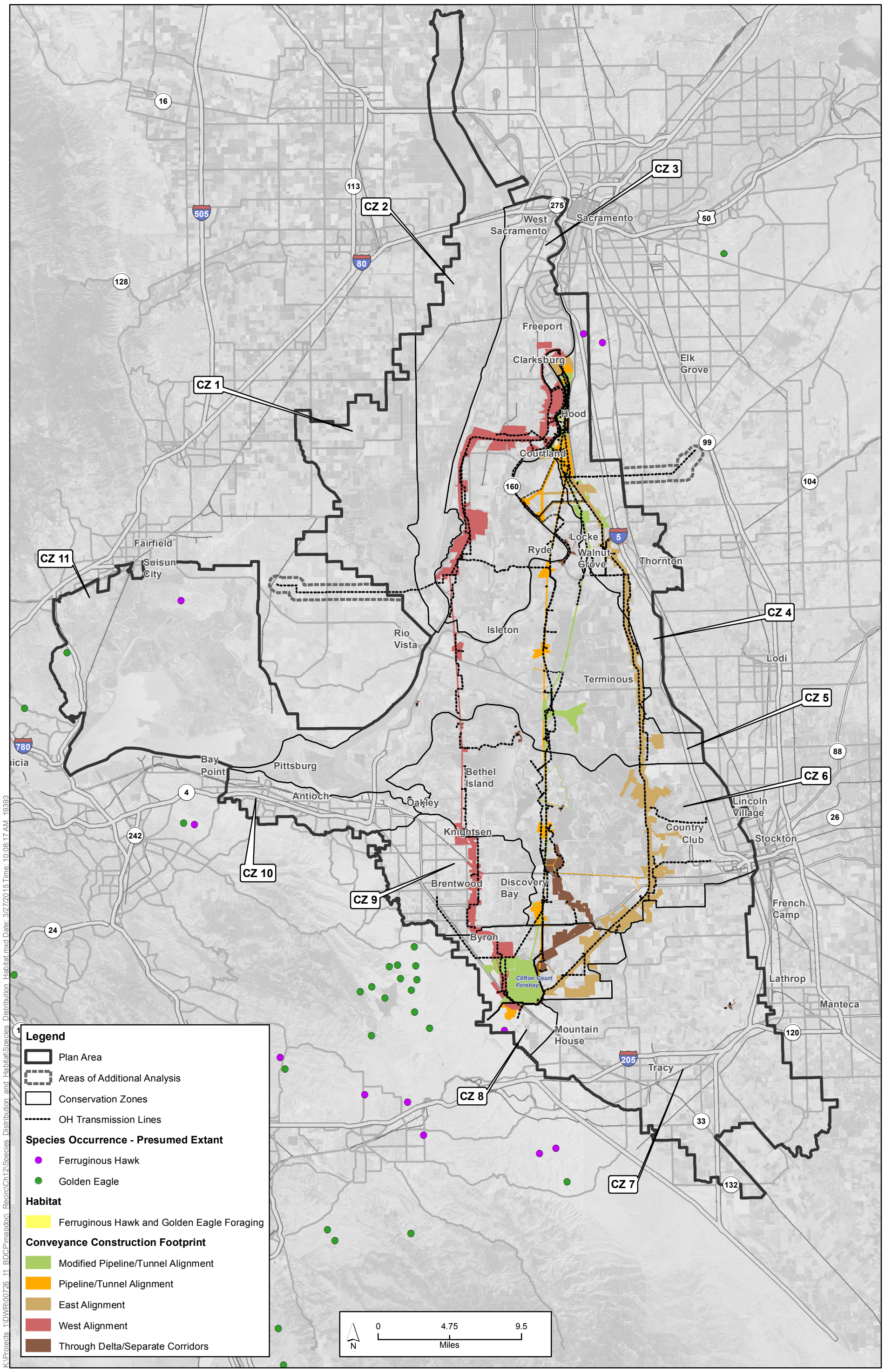

K:\Projects_1\DWR\00726_11_BDCP\mapdoc_Recirc\Ch12\Species_Distribution_and_Habitat\Species_Distribution_Habitat.mxd Date: 3/27/2015 Time: 10:08:17 AM 19393

Sources: Plan Area, ICF 2012; Constructability (Rev 10b), DHCCP DWR 2012; Constructability (Rev 3b), DHCCP DWR 2012; Constructability (Rev 5a), DHCCP DWR 2015; Species Occurrences, CNDDB 2013; Habitat, ICF 2013; Conservation Zones, SAIC 2012.

Figure 12-34
Ferruginous Hawk and Golden Eagle Distribution and Habitat in Study Area Vicinity

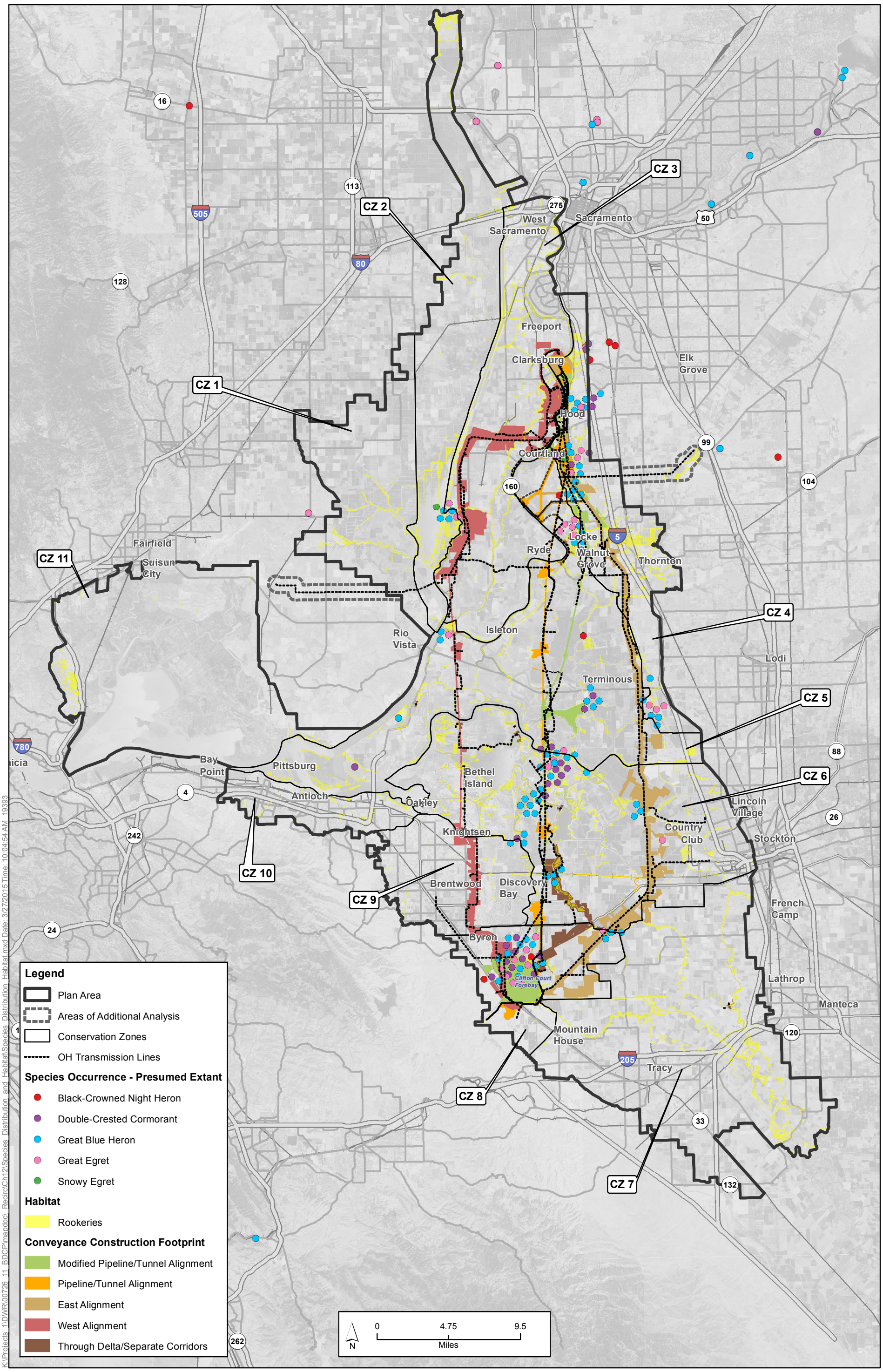

Sources: Plan Area, ICF 2012; Constructability (Rev 10b), DHCCP DWR 2012; Constructability (Rev 3b), DHCCP DWR 2012; Constructability (Rev 5a), DHCCP DWR 2015; Species Occurrences, DHCCP DWR 2011 and CNDDB 2013; Habitat, ICF 2013; Conservation Zones, SAIC 2012.

Figure 12-35
Rookeries Distribution and Habitat in Study Area Vicinity

K:\Projects_1\DWR\00726_11_BDCP\mapdoc_Recirc\Ch12\Species_Distribution_and_Habitat\Species_Distribution_Habitat.mxd Date: 3/27/2015 Time: 10:04:54 AM 19393

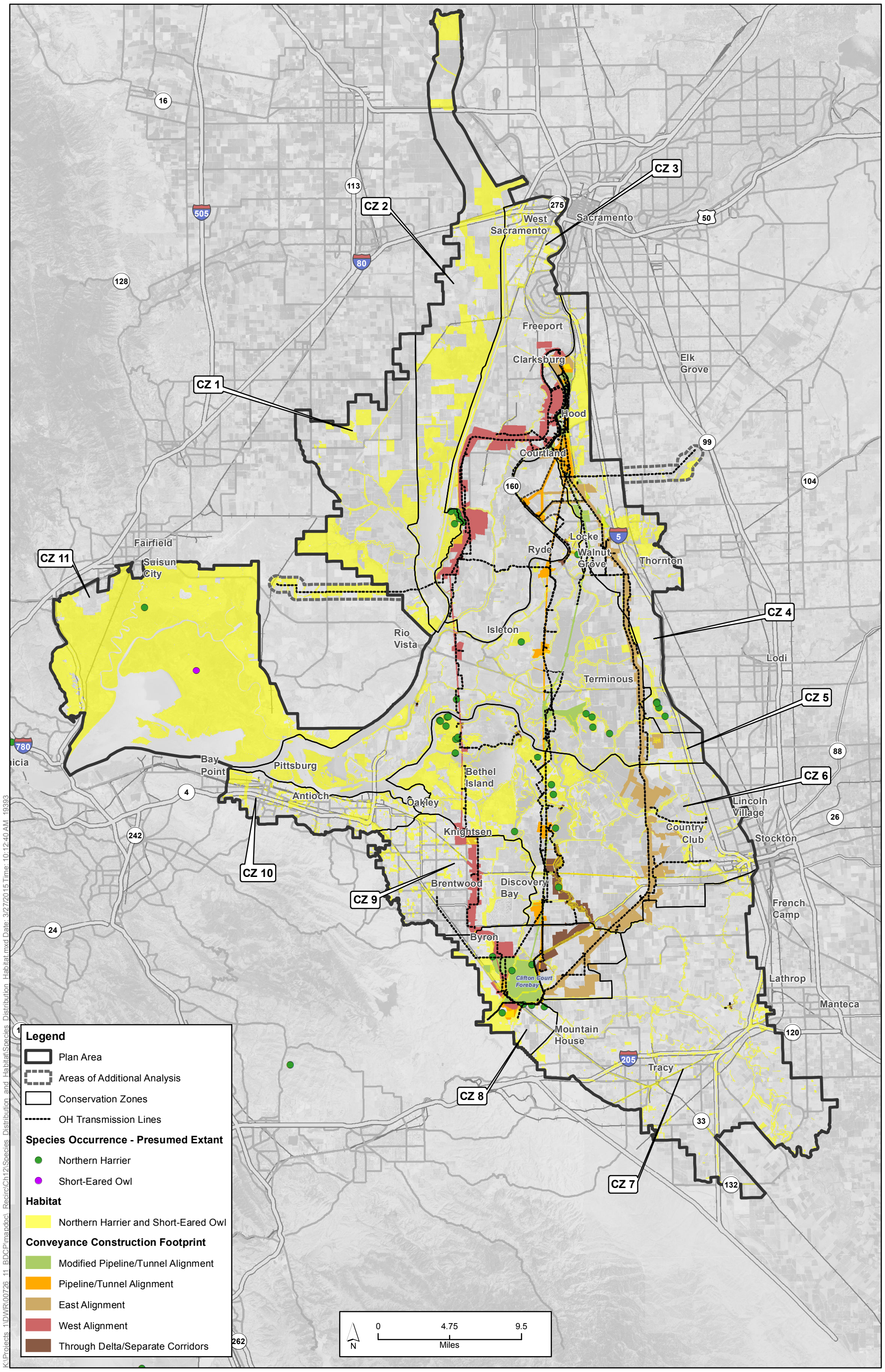

Sources: Plan Area, ICF 2012; Constructability (Rev 10b), DHCCP DWR 2012; Constructability (Rev 3b), DHCCP DWR 2012; Constructability (Rev 5a), DHCCP DWR 2015; Species Occurrences, DHCCP DWR 2011 and CNDDB 2013; Habitat, ICF 2013; Conservation Zones, SAIC 2012.

Figure 12-36
Northern Harrier and Short-Eared Owl Distribution and Habitat in Study Area Vicinity

K:\Projects_1\DWR\00726_11_BDCP\mapdoc_Recirc\Ch12\Species_Distribution_and_Habitat\Species_Distribution_Habitat.mxd Date: 3/27/2015 Time: 10:12:40 AM 19393

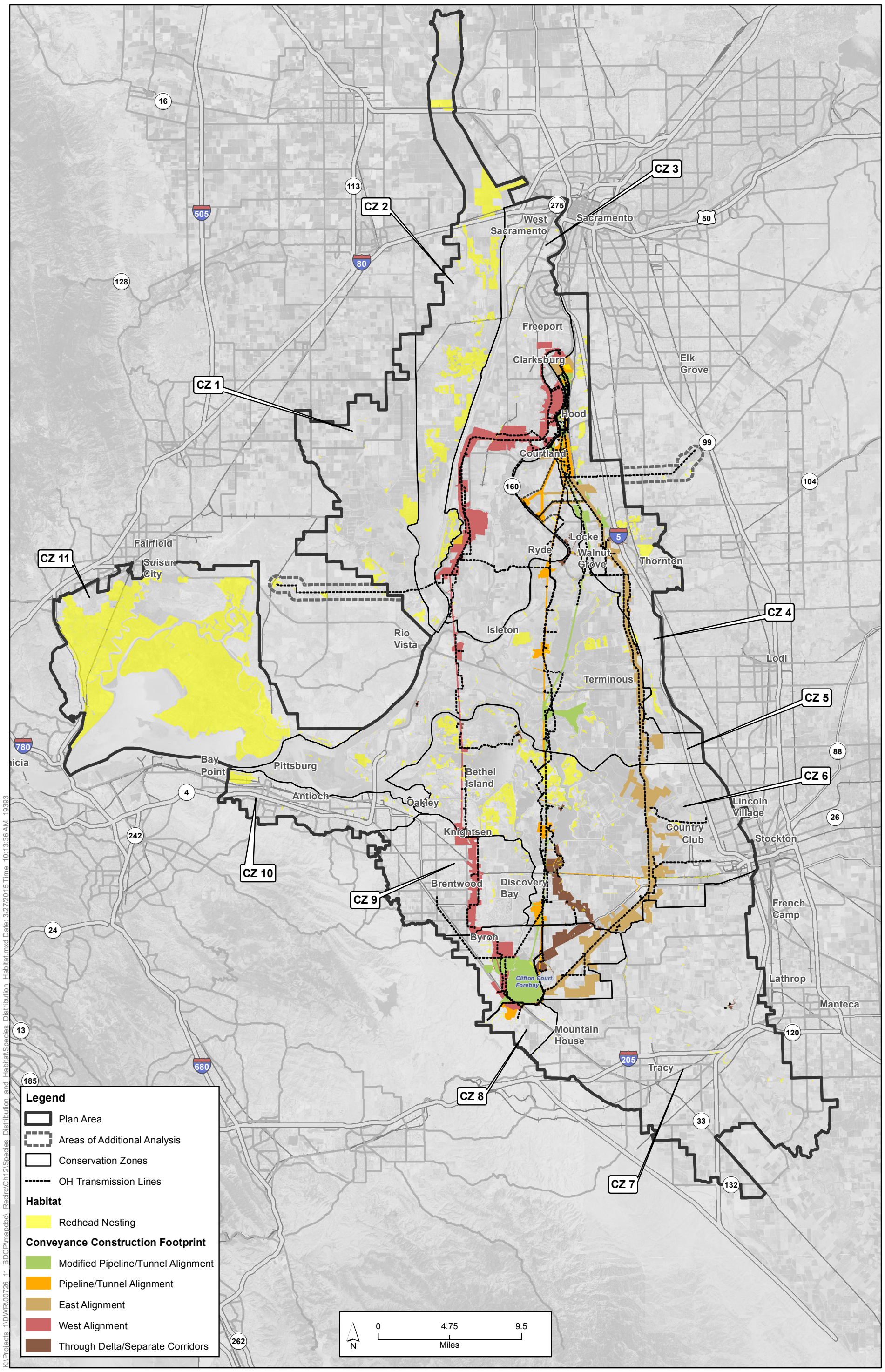

K:\Projects_1\DWR\00726_11_BDCP\mapdoc_Recirc\Ch12\Species_Distribution_and_Habitat\Species_Distribution_Habitat.mxd Date: 3/27/2015 Time: 10:13:36 AM 19393

Sources: Plan Area, ICF 2012; Constructability (Rev 10b), DHCCP DWR 2012; Constructability (Rev 3b), DHCCP DWR 2012; Constructability (Rev 5a), DHCCP DWR 2015; Habitat, ICF 2013; Conservation Zones, SAIC 2012.

Figure 12-37
Redhead Distribution and Habitat in Study Area Vicinity

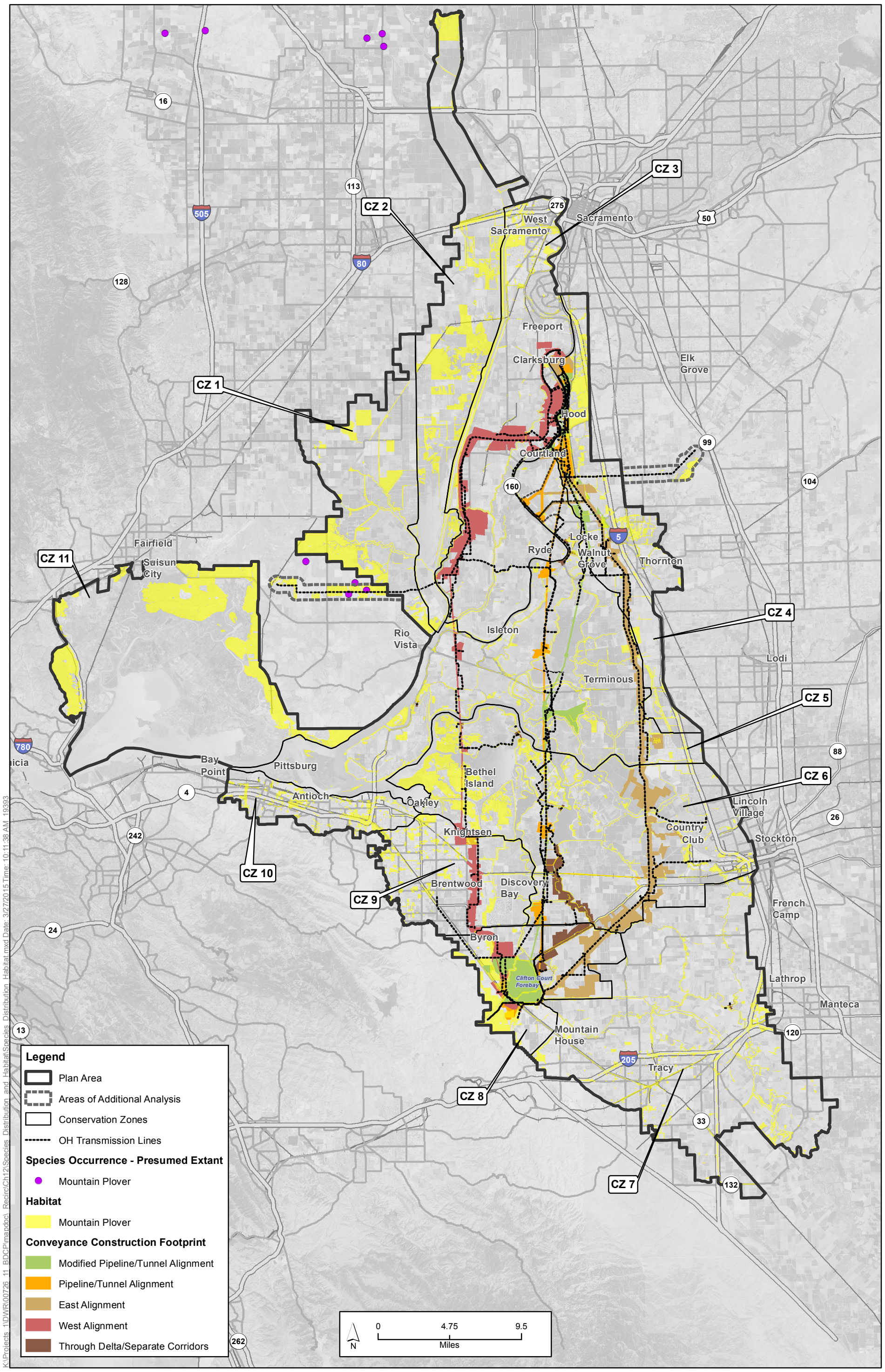

Sources: Plan Area, ICF 2012; Constructability (Rev 10b), DHCCP DWR 2012; Constructability (Rev 3b), DHCCP DWR 2012; Constructability (Rev 5a), DHCCP DWR 2015; Species Occurrences, CNDDB 2013; Habitat, ICF 2013; Conservation Zones, SAIC 2012.

Figure 12-38
Mountain Plover Distribution and Habitat in Study Area Vicinity

K:\Projects_1\DWR\00726_11_BDCP\mapdoc_Recirc\Ch12\Species_Distribution_and_Habitat\Species_Distribution_Habitat.mxd Date: 3/27/2015 Time: 10:11:38 AM 19393

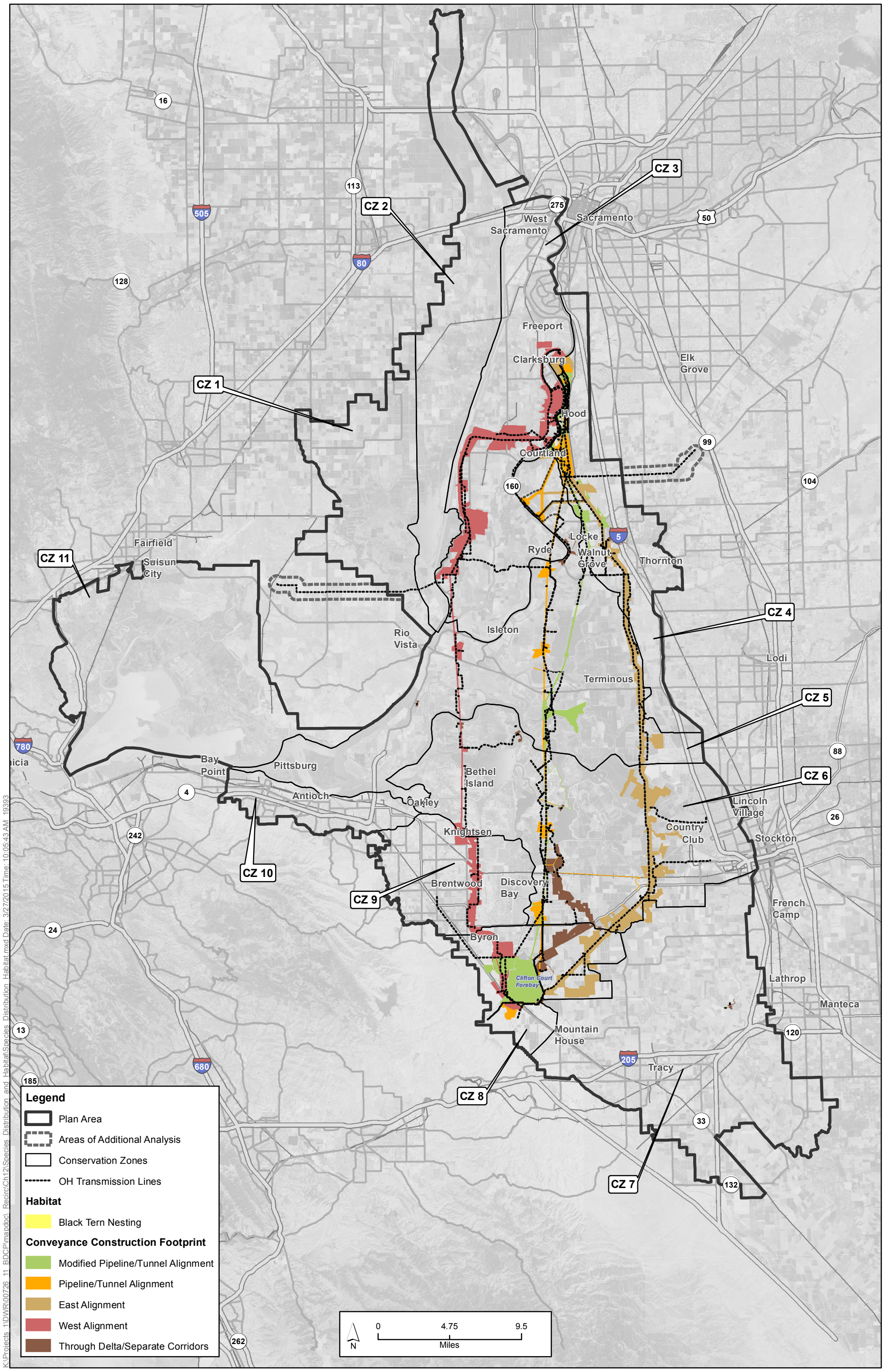

Sources: Plan Area, ICF 2012; Constructability (Rev 10b), DHCCP DWR 2012; Constructability (Rev 3b), DHCCP DWR 2012; Constructability (Rev 5a), DHCCP DWR 2015; Habitat, ICF 2013; Conservation Zones, SAIC 2012.

Figure 12-39
Black Tern Distribution and Habitat in Study Area Vicinity

K:\Projects_1\DWR\00726_11_BDCP\mapdoc_Recirc\Ch12\Species_Distribution_and_Habitat\Species_Distribution_Habitat.mxd Date: 3/27/2015 Time: 10:05:43 AM 19393

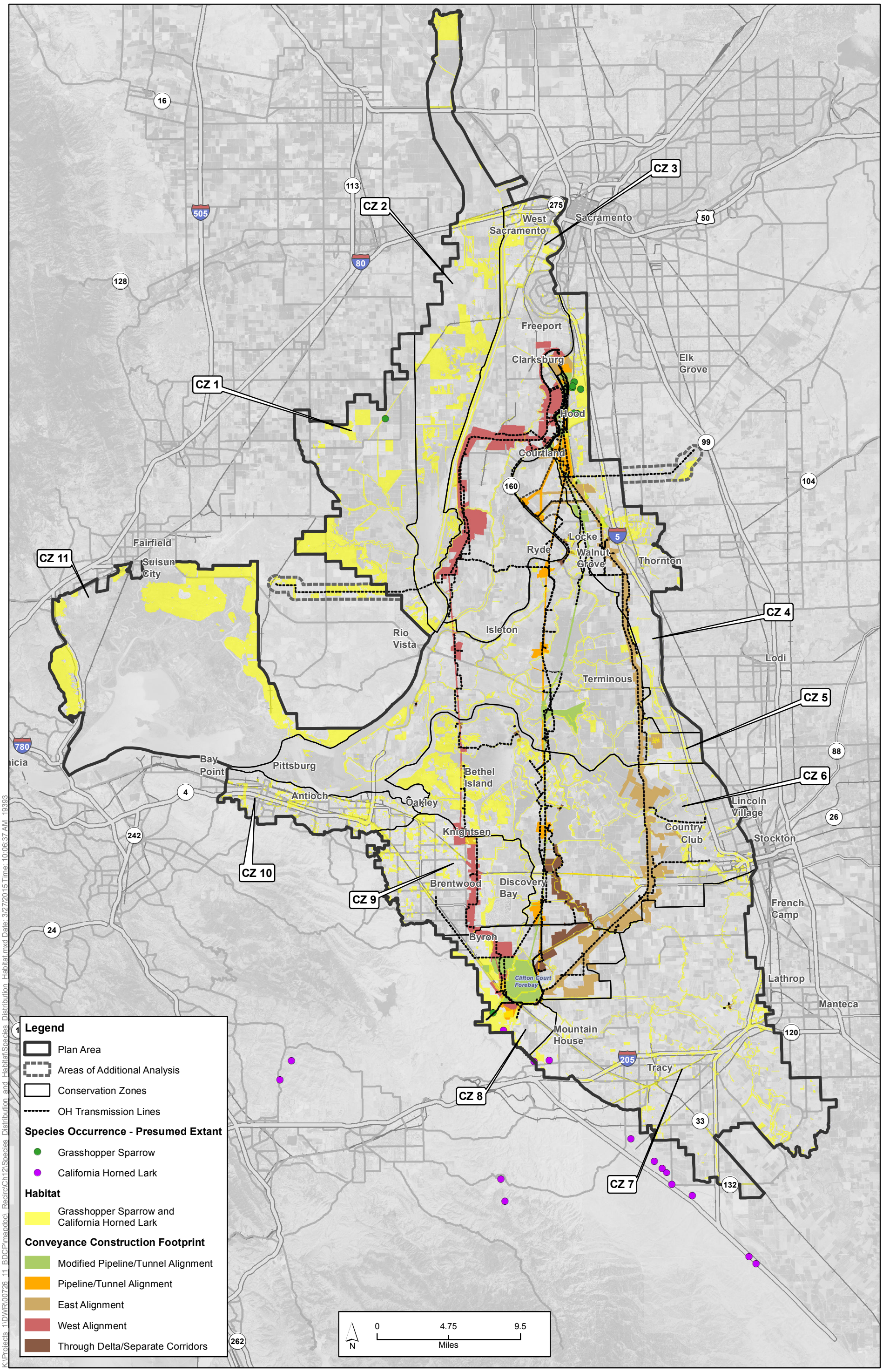

Sources: Plan Area, ICF 2012; Constructability (Rev 10b), DHCCP DWR 2012; Constructability (Rev 3b), DHCCP DWR 2012; Constructability (Rev 5a), DHCCP DWR 2015; Species Occurrences, DHCCP DWR 2011 and CNDDB 2013; Habitat, ICF 2013; Conservation Zones, SAIC 2012.

Figure 12-40
Grasshopper Sparrow and California Horned Lark Distribution and Habitat in Study Area Vicinity

K:\Projects_1\DWR\00726_11_BDCP\mapdoc_Recirc\Ch12\Species_Distribution_and_Habitat\Species_Distribution_Habitat.mxd Date: 3/27/2015 Time: 10:06:37 AM 19393

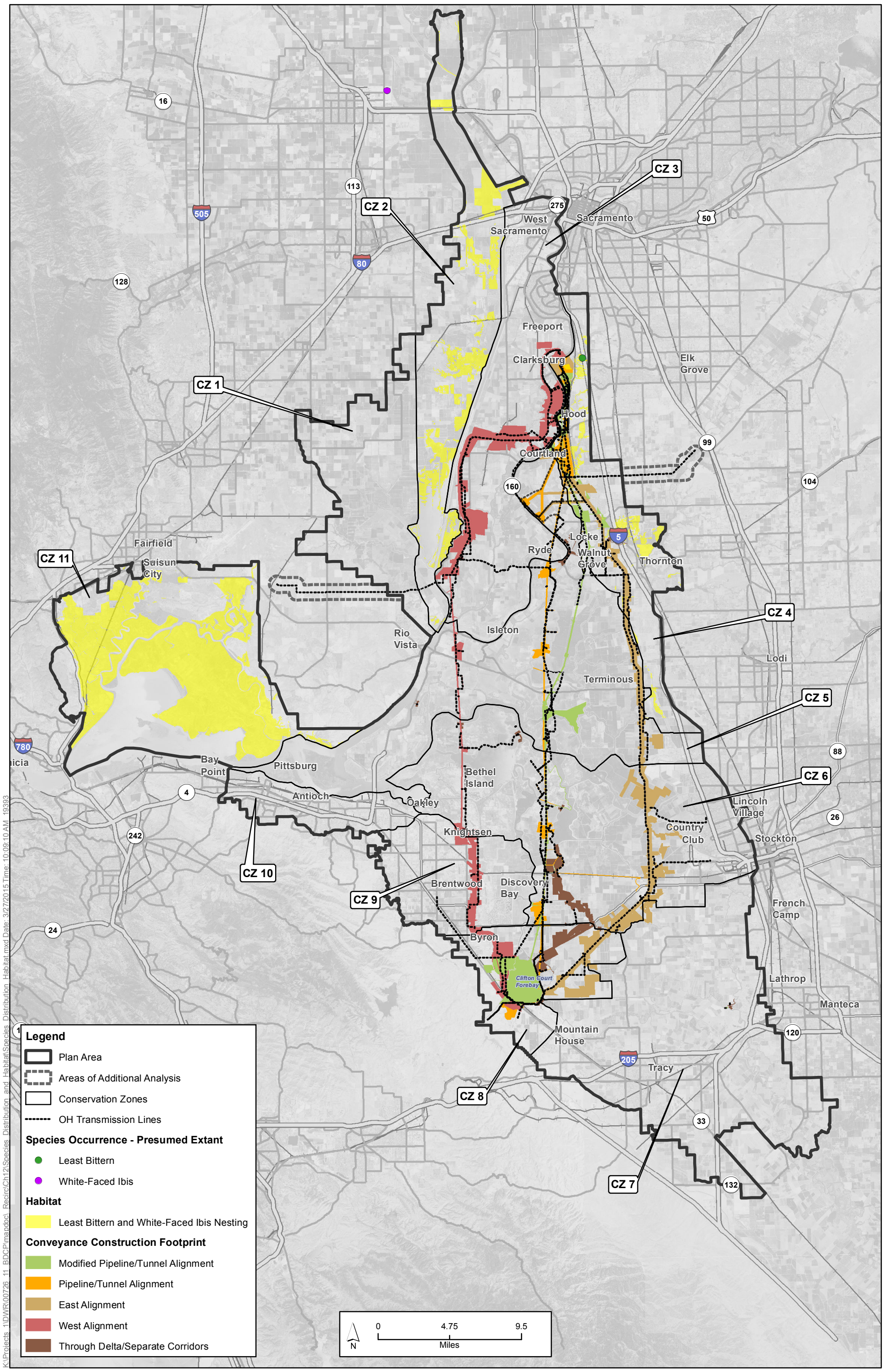

K:\Projects_1\DWR\00726_11_BDCP\mapdoc_Recirc\Ch12\Species_Distribution_and_Habitat\Species_Distribution_Habitat.mxd Date: 3/27/2015 Time: 10:09:10 AM 19393

Sources: Plan Area, ICF 2012; Constructability (Rev 10b), DHCCP DWR 2012; Constructability (Rev 3b), DHCCP DWR 2012; Constructability (Rev 5a), DHCCP DWR 2015; Species Occurrences, DHCCP DWR 2011 and CNDDB 2013; Habitat, ICF 2013; Conservation Zones, SAIC 2012.

Figure 12-41
Least Bittern and White-Faced Ibis Distribution and Habitat in Study Area Vicinity

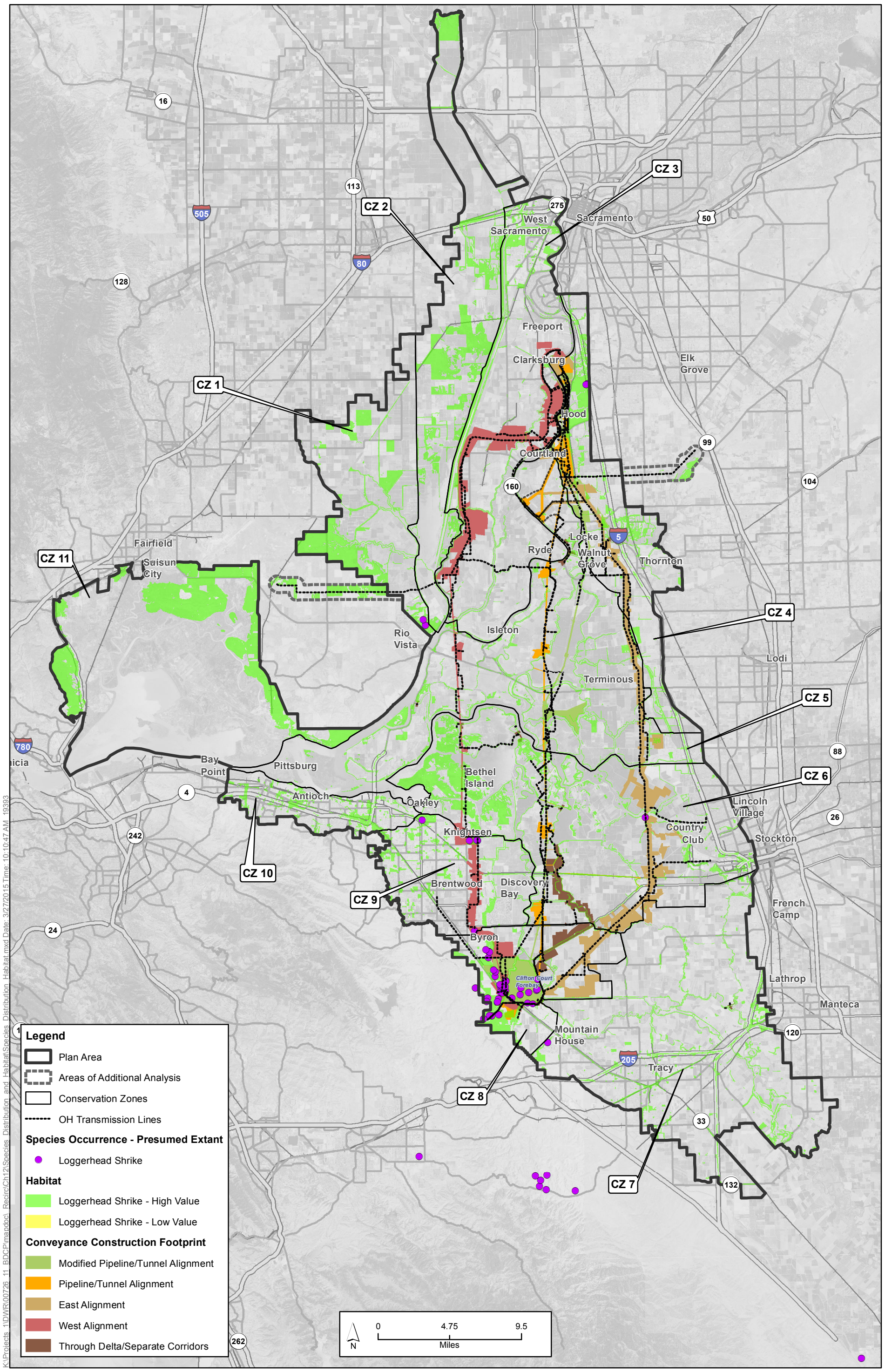

Sources: Plan Area, ICF 2012; Constructability (Rev 10b), DHCCP DWR 2012; Constructability (Rev 3b), DHCCP DWR 2012; Constructability (Rev 5a), DHCCP DWR 2015; Species Occurrences, DHCCP DWR 2011 and CNDDB 2013; Habitat, ICF 2013; Conservation Zones, SAIC 2012.

Figure 12-42
Loggerhead Shrike Distribution and Habitat in Study Area Vicinity

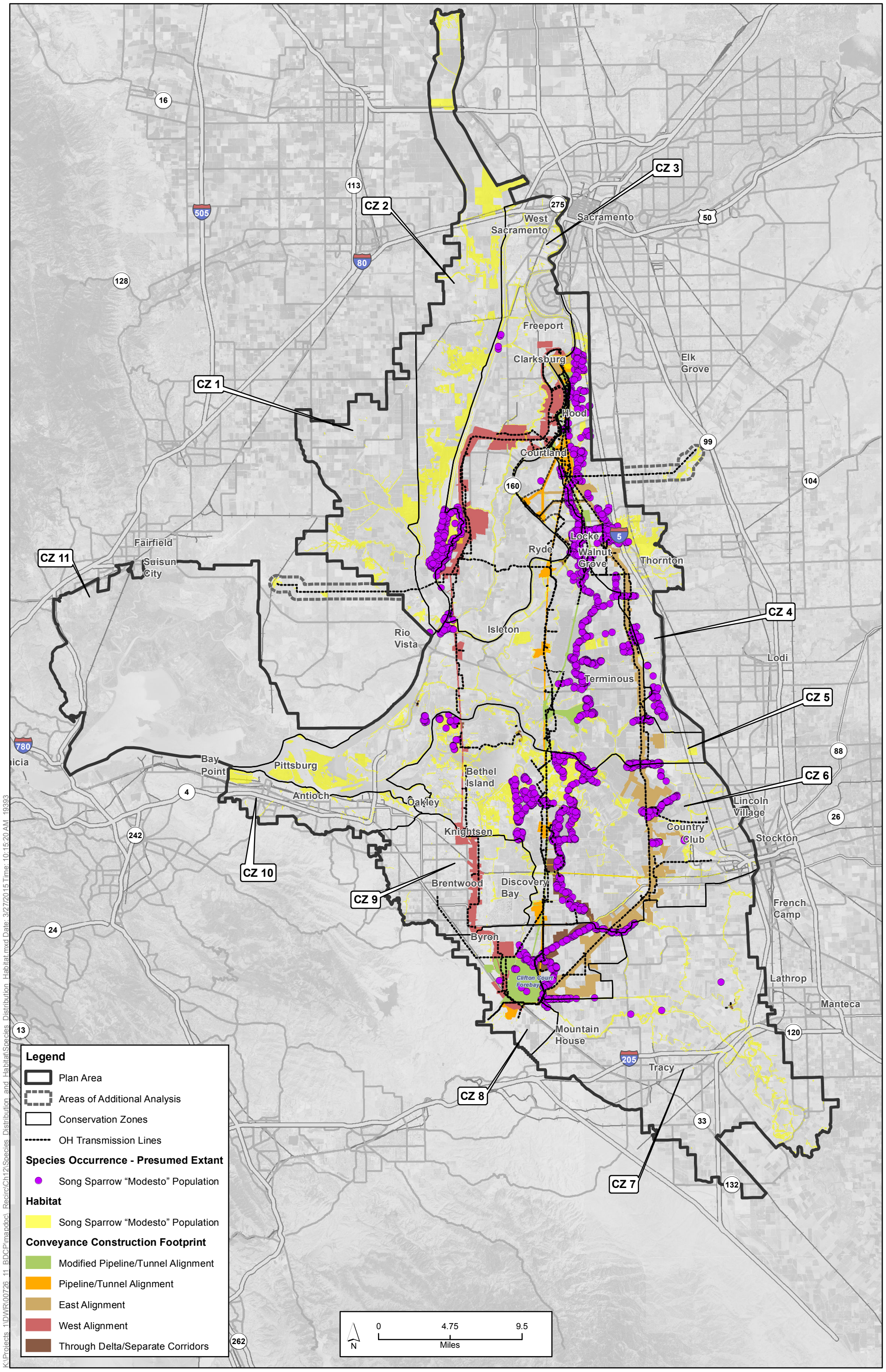

K:\Projects_1\DWR\00726_11_BDCP\mapdoc_Recirc\Ch12\Species_Distribution_and_Habitat\Species_Distribution_Habitat.mxd Date: 3/27/2015 Time: 10:15:20 AM 19393

Sources: Plan Area, ICF 2012; Constructability (Rev 10b), DHCCP DWR 2012; Constructability (Rev 3b), DHCCP DWR 2012; Constructability (Rev 5a), DHCCP DWR 2015; Habitat, ICF 2013; Conservation Zones, SAIC 2012.

Figure 12-43
Song Sparrow "Modesto" Population Distribution and Habitat in Study Area Vicinity

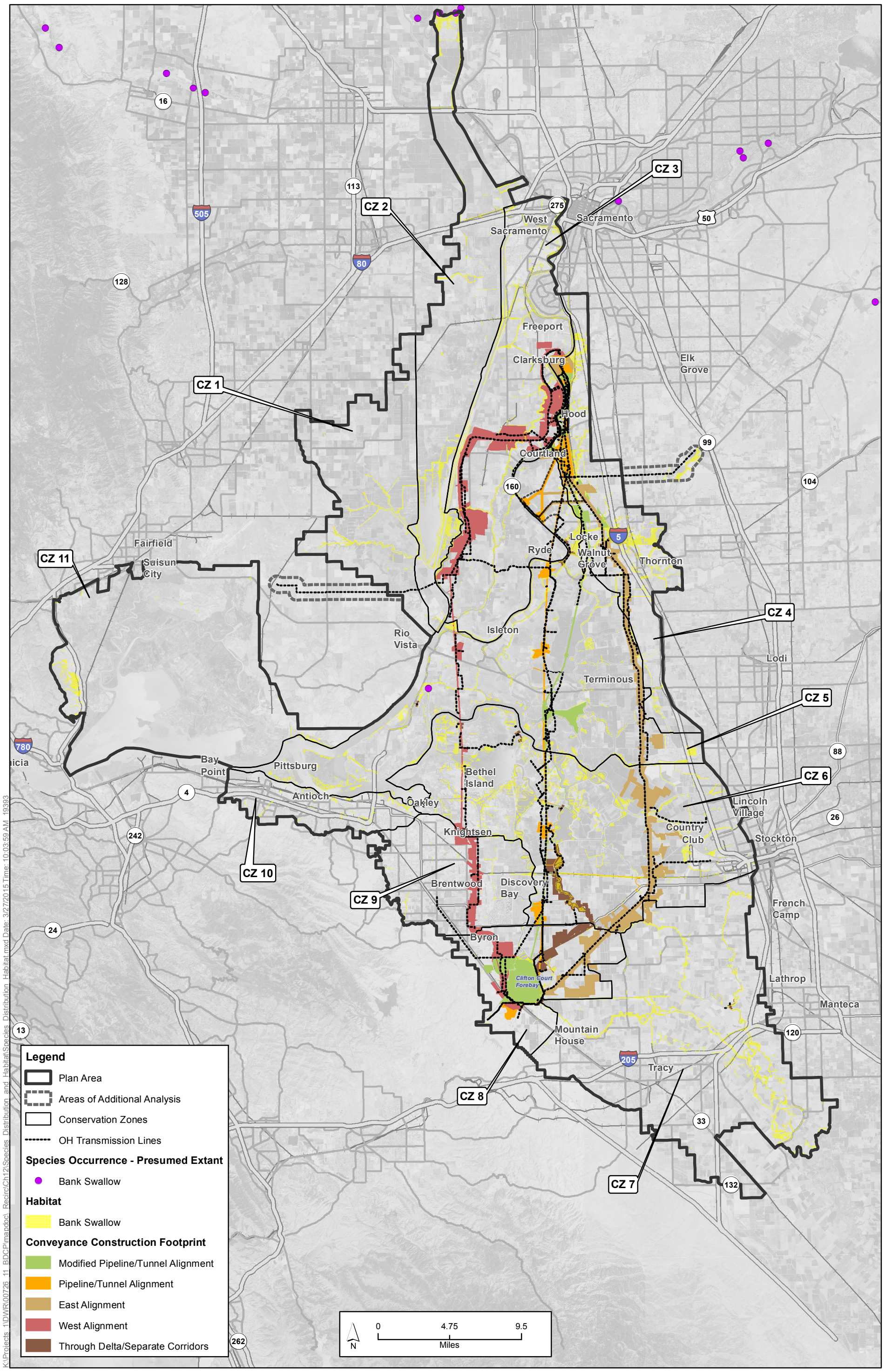

Sources: Plan Area, ICF 2012; Constructability (Rev 10b), DHCCP DWR 2012; Constructability (Rev 3b), DHCCP DWR 2012; Constructability (Rev 5a), DHCCP DWR 2015; Species Occurrences, CNDDB 2013; Habitat, ICF 2013; Conservation Zones, SAIC 2012.

Figure 12-44
Bank Swallow Distribution and Habitat in Study Area Vicinity

K:\Projects_1\DWR\00726_11_BDCP\mapdoc_Recirc\Ch12\Species_Distribution_and_Habitat\Species_Distribution_Habitat.mxd Date: 3/27/2015 Time: 10:03:59 AM 19393

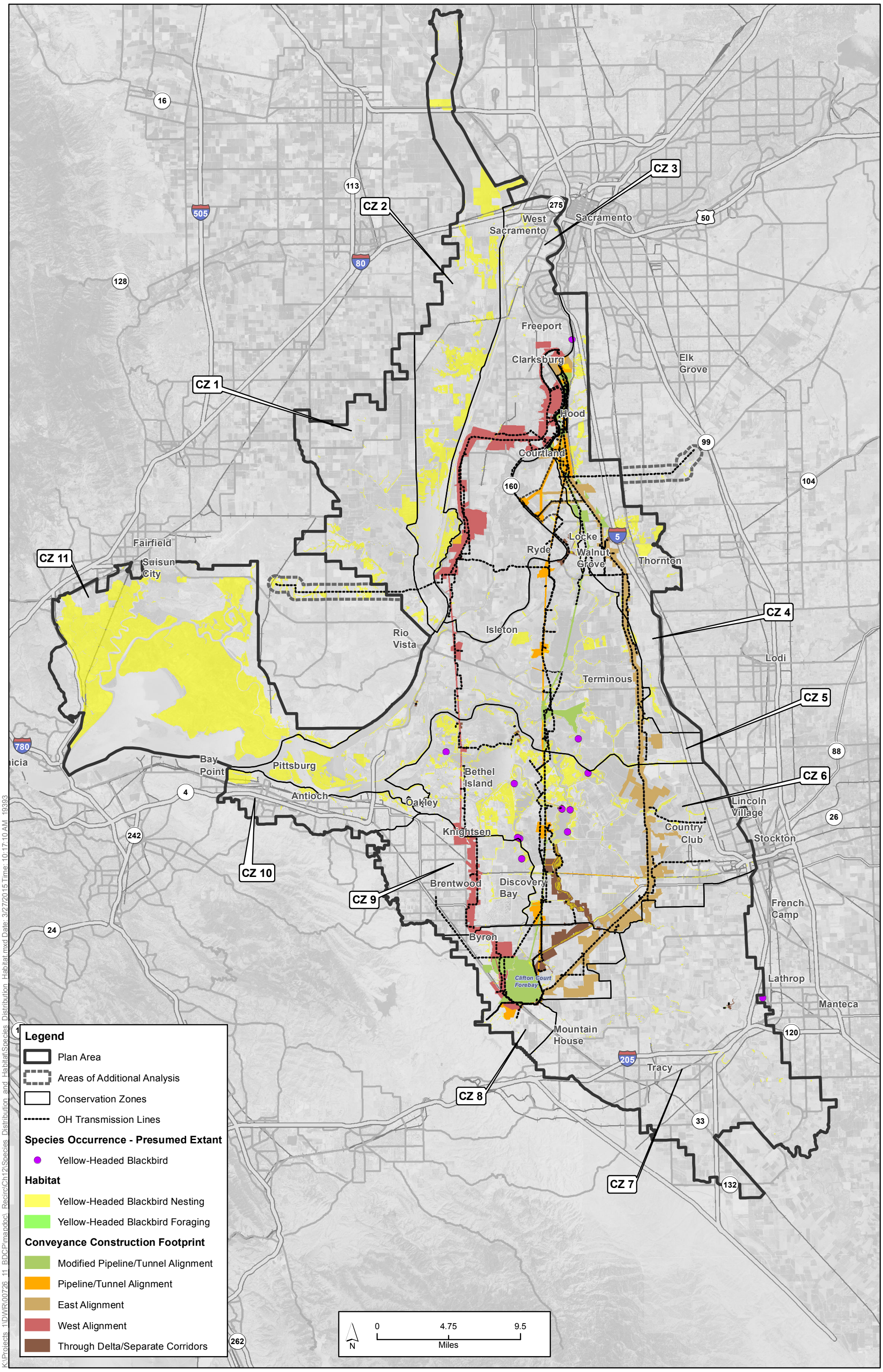

K:\Projects_1\DWR\00726_11_BDCP\mapdoc_Recirc\Ch12\Species_Distribution_and_Habitat\Species_Distribution_Habitat.mxd Date: 3/27/2015 Time: 10:17:10 AM 19393

Sources: Plan Area, ICF 2012; Constructability (Rev 10b), DHCCP DWR 2012; Constructability (Rev 3b), DHCCP DWR 2012; Constructability (Rev 5a), DHCCP DWR 2015; Species Occurrences, DHCCP DWR 2011 and CNDDB 2013; Habitat, ICF 2013; Conservation Zones, SAIC 2012.

Figure 12-45
Yellow-Headed Blackbird Distribution and Habitat in Study Area Vicinity

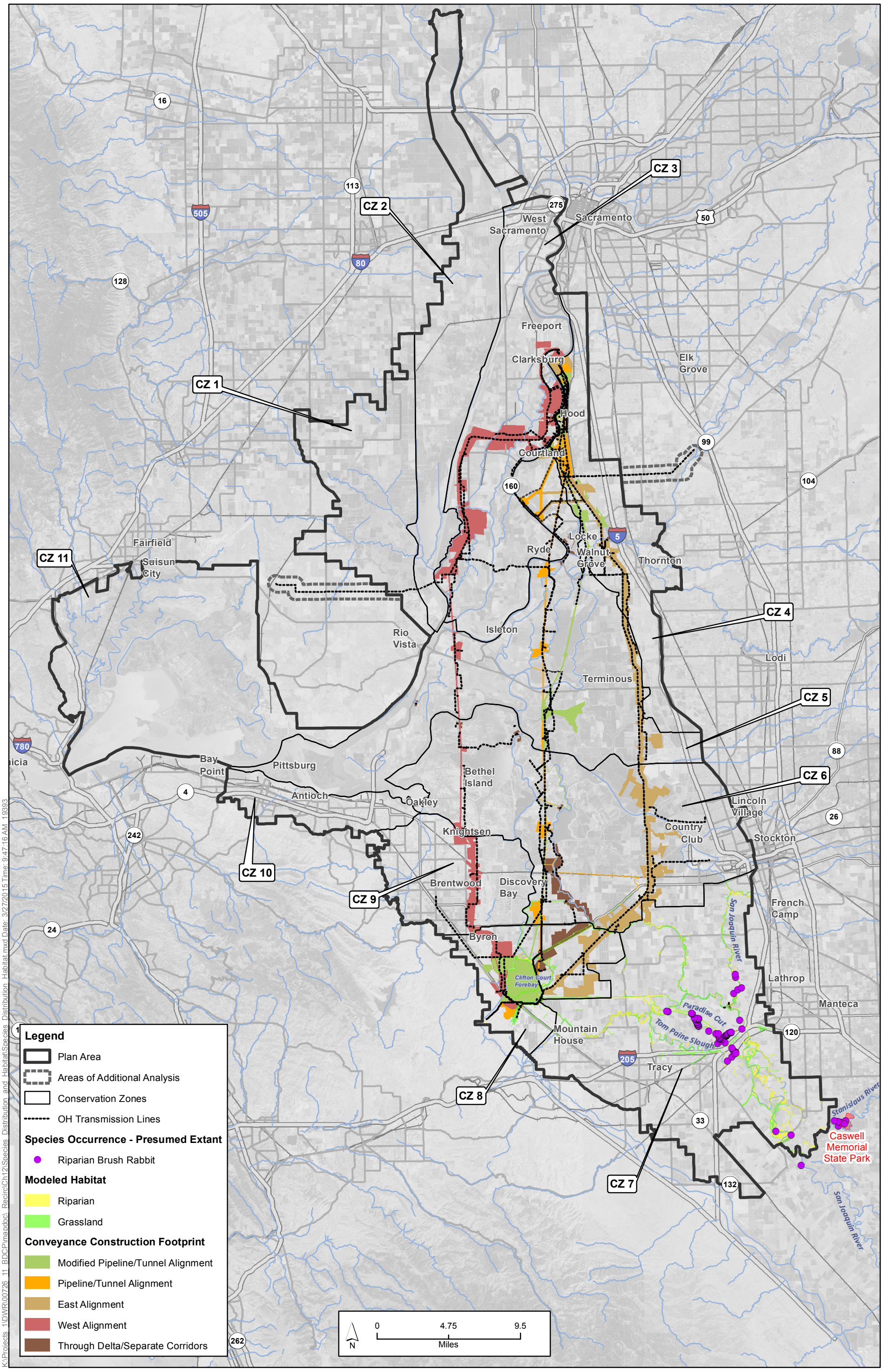

K:\Projects_1\DWR\00726_11_BDCP\mapdoc_Recirc\Ch12\Species_Distribution_and_Habitat\Species_Distribution_Habitat.mxd Date: 3/27/2015 Time: 9:47:16 AM 19393

Sources: Plan Area, ICF 2012; Constructability (Rev 10b), DHCCP DWR 2012; Constructability (Rev 3b), DHCCP DWR 2012; Constructability (Rev 5a), DHCCP DWR 2015; Species Occurrences, ICF 2013; Modeled Habitat, ICF 2013; Conservation Zones, SAIC 2012.

Figure 12-46
Riparian Brush Rabbit Distribution and Habitat in Study Area Vicinity

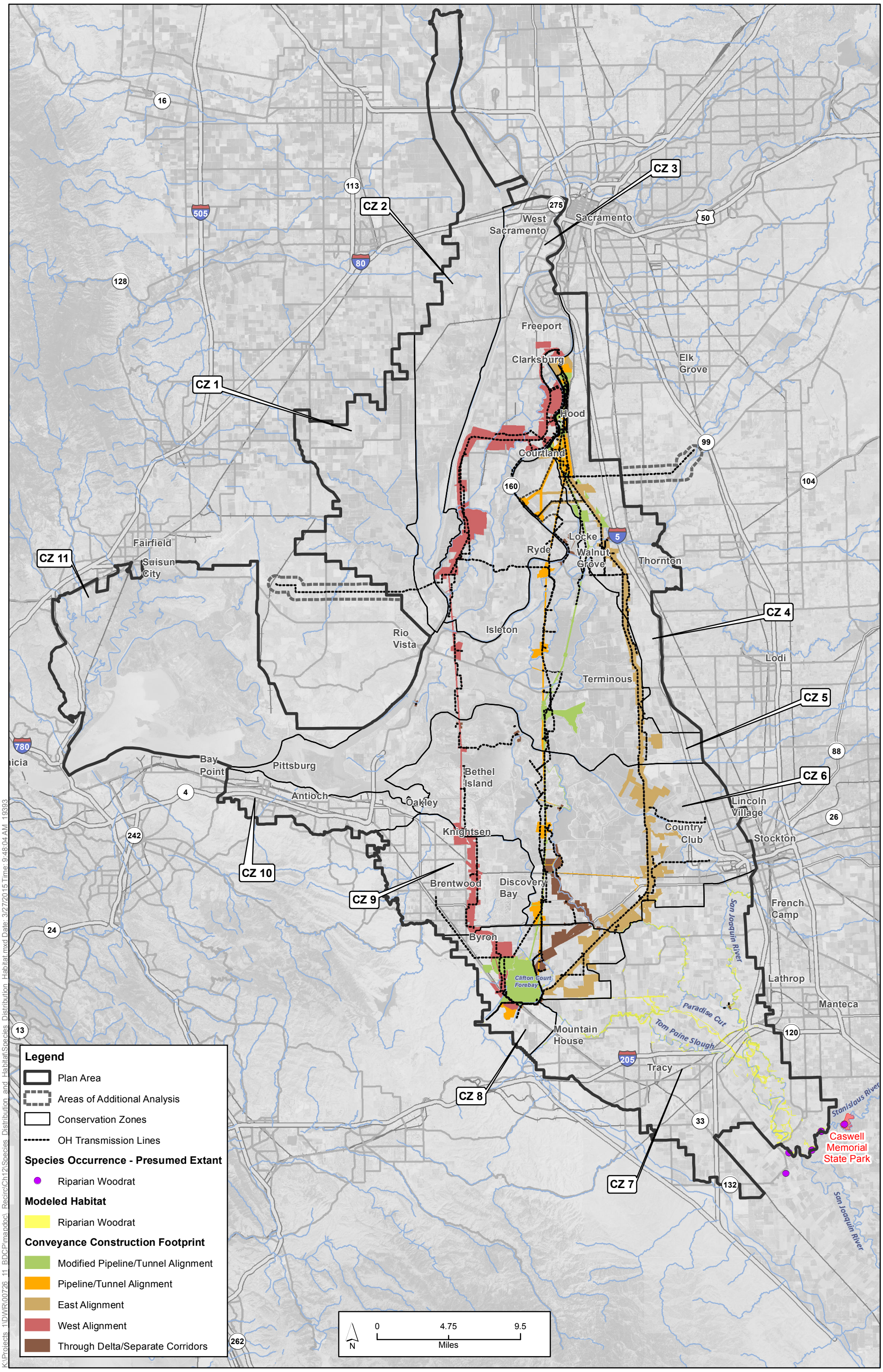

K:\Projects_1\DWR\00726_11_BDCP\mapdoc_Recirc\Ch12\Species_Distribution_and_Habitat\Species_Distribution_Habitat.mxd Date: 3/27/2015 Time: 9:48:04 AM 19393

Sources: Plan Area, ICF 2012; Constructability (Rev 10b), DHCCP DWR 2012; Constructability (Rev 3b), DHCCP DWR 2012; Constructability (Rev 5a), DHCCP DWR 2015; Species Occurrences, ICF 2013; Modeled Habitat, ICF 2013; Conservation Zones, SAIC 2012.

Figure 12-47
Riparian Woodrat Distribution and Habitat in Study Area Vicinity

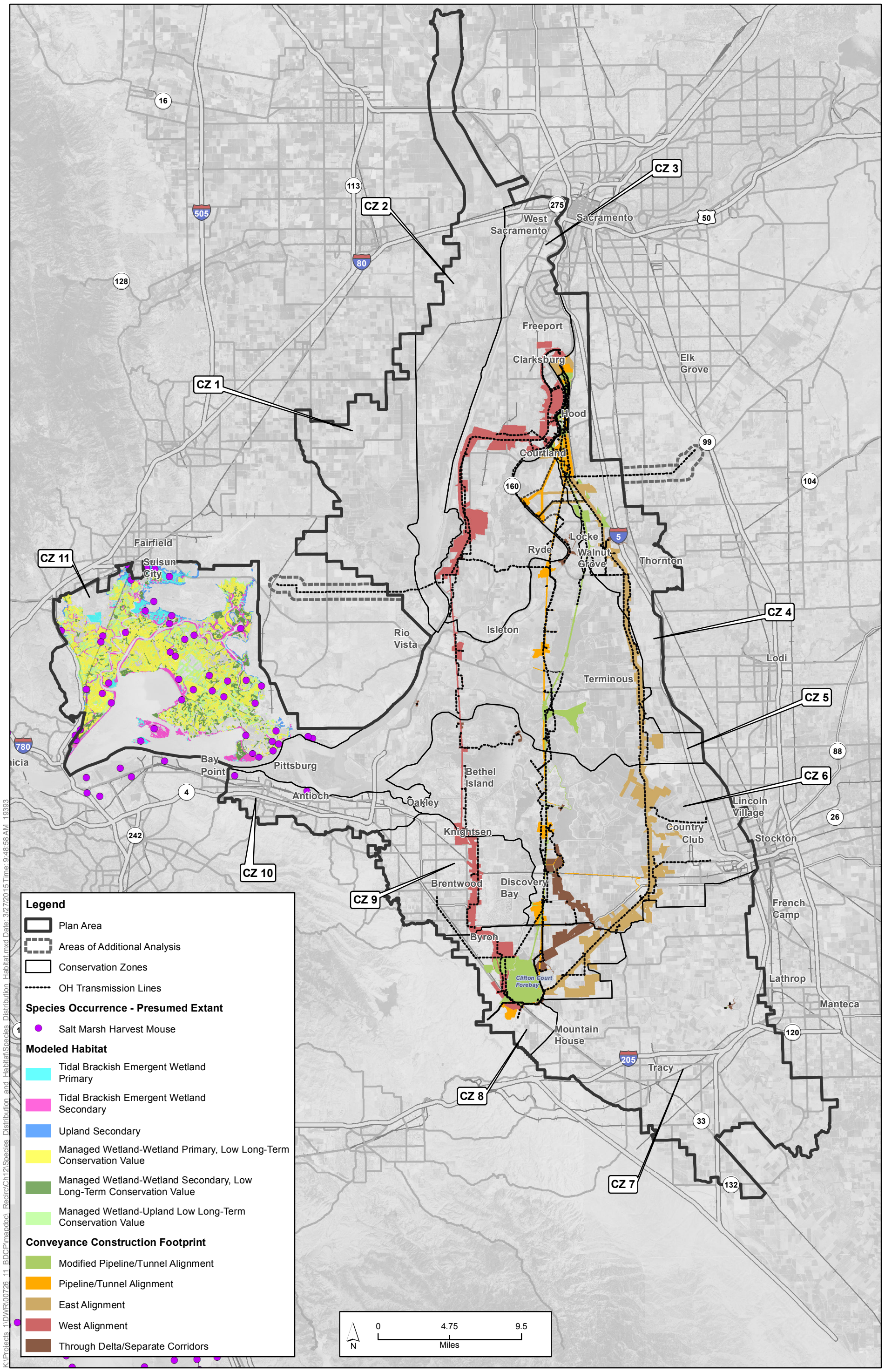

Sources: Plan Area, ICF 2012; Constructability (Rev 10b), DHCCP DWR 2012; Constructability (Rev 3b), DHCCP DWR 2012; Constructability (Rev 5a), DHCCP DWR 2015; Species Occurrences, ICF 2013; Modeled Habitat, ICF 2013; Conservation Zones, SAIC 2012.

Figure 12-48
Salt Marsh Harvest Mouse Distribution and Habitat in Study Area Vicinity

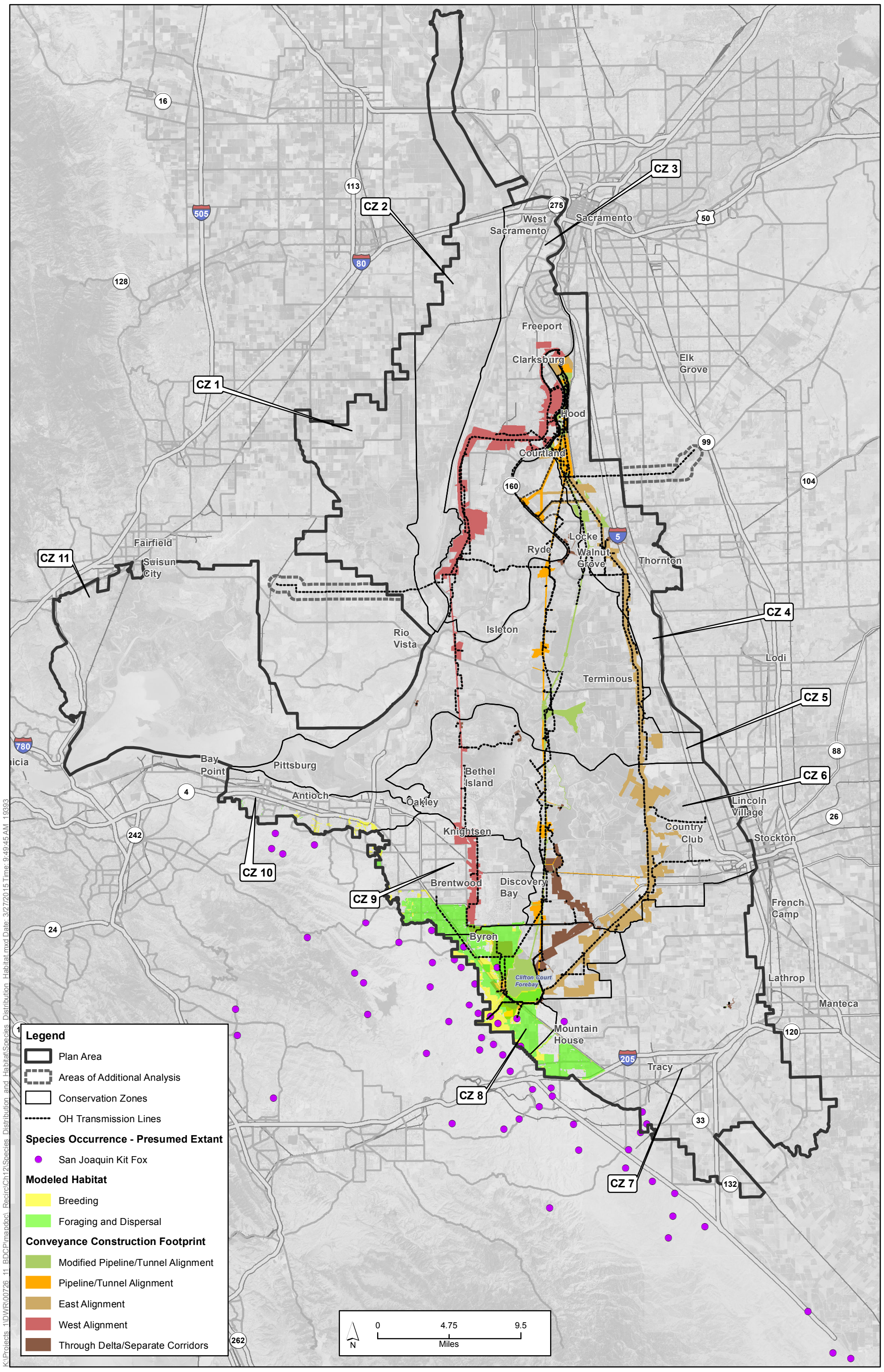

Sources: Plan Area, ICF 2012; Constructability (Rev 10b), DHCCP DWR 2012; Constructability (Rev 3b), DHCCP DWR 2012; Constructability (Rev 5a), DHCCP DWR 2015; Species Occurrences, ICF 2013; Modeled Habitat, ICF 2013; Conservation Zones, SAIC 2012.

Figure 12-49
San Joaquin Kit Fox Distribution and Habitat in Study Area Vicinity

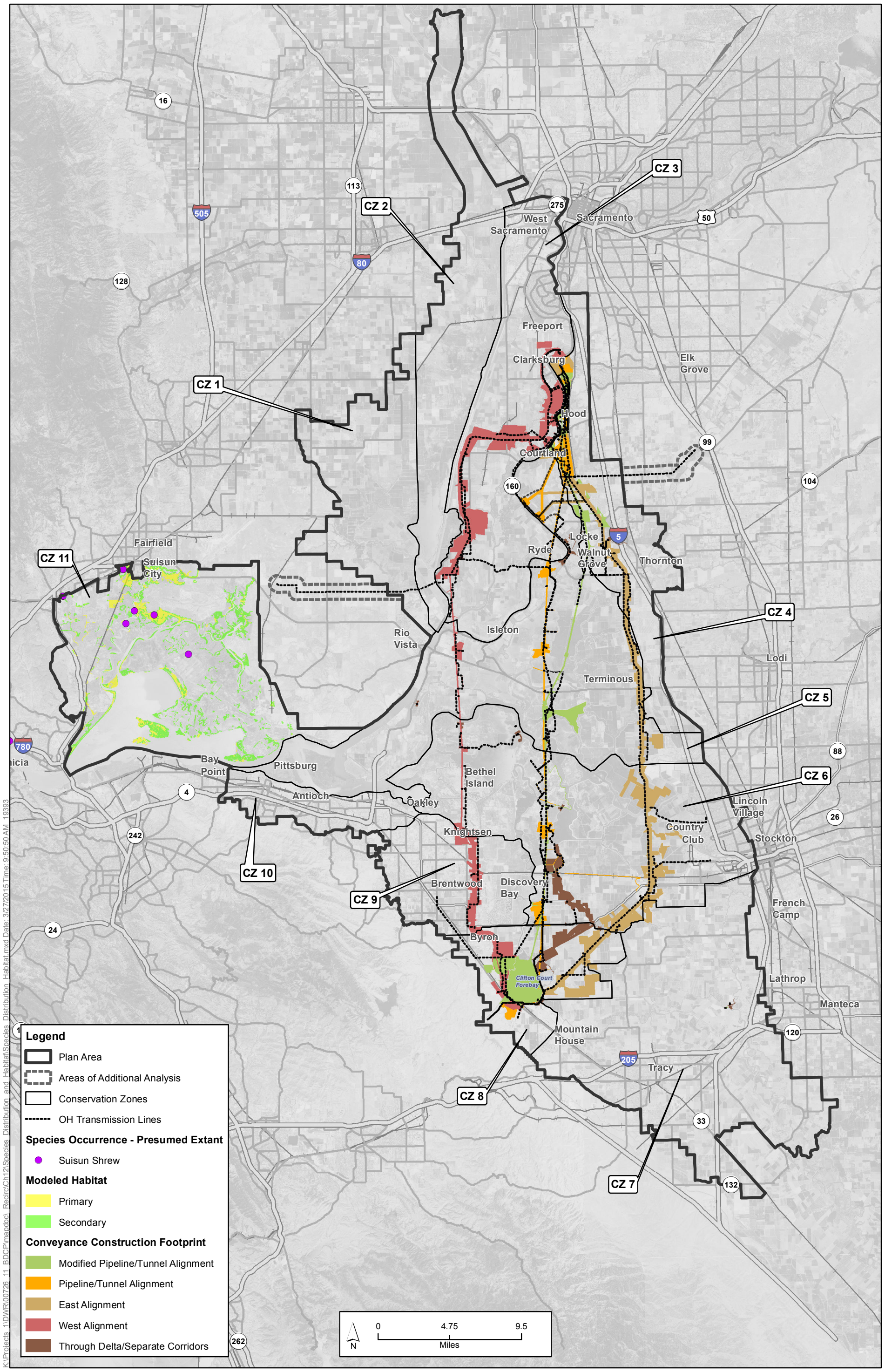

K:\Projects_1\DWR\00726_11_BDCP\mapdoc_Recirc\Ch12\Species_Distribution_and_Habitat\Species_Distribution_Habitat.mxd Date: 3/27/2015 Time: 9:50:50 AM 19393

Sources: Plan Area, ICF 2012; Constructability (Rev 10b), DHCCP DWR 2012; Constructability (Rev 3b), DHCCP DWR 2012; Constructability (Rev 5a), DHCCP DWR 2015; Species Occurrences, ICF 2013; Modeled Habitat, ICF 2013; Conservation Zones, SAIC 2012.

Figure 12-50
Suisun Shrew Distribution and Habitat in Study Area Vicinity

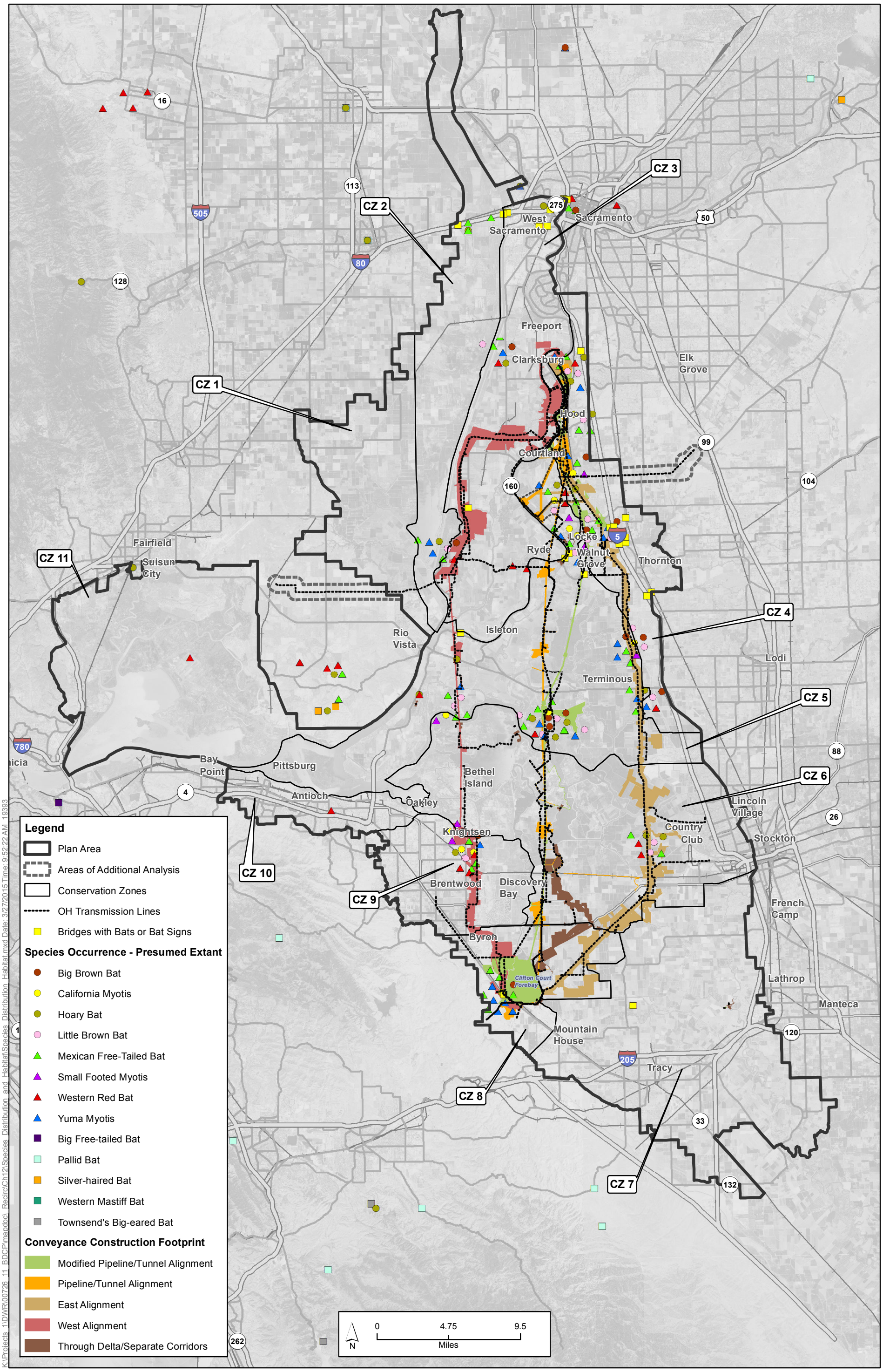

Sources: Plan Area, ICF 2012; Constructability (Rev 10b), DHCCP DWR 2012; Constructability (Rev 3b), DHCCP DWR 2012; Constructability (Rev 5a), DHCCP DWR 2015; Species Occurrences, CNDDB 2013, DHCCP DWR 2011, and ICF 2012; Habitat, ICF 2013; Conservation Zones, SAIC 2012.

Figure 12-51
Special-Status Bat Species Occurrences in Study Area Vicinity

K:\Projects_1\DWR\00726_11_BDCP\mapdoc_Recirc\Ch12\Species_Distribution_and_Habitat\Species_Distribution_Habitat.mxd Date: 3/27/2015 Time: 9:52:22 AM 19393

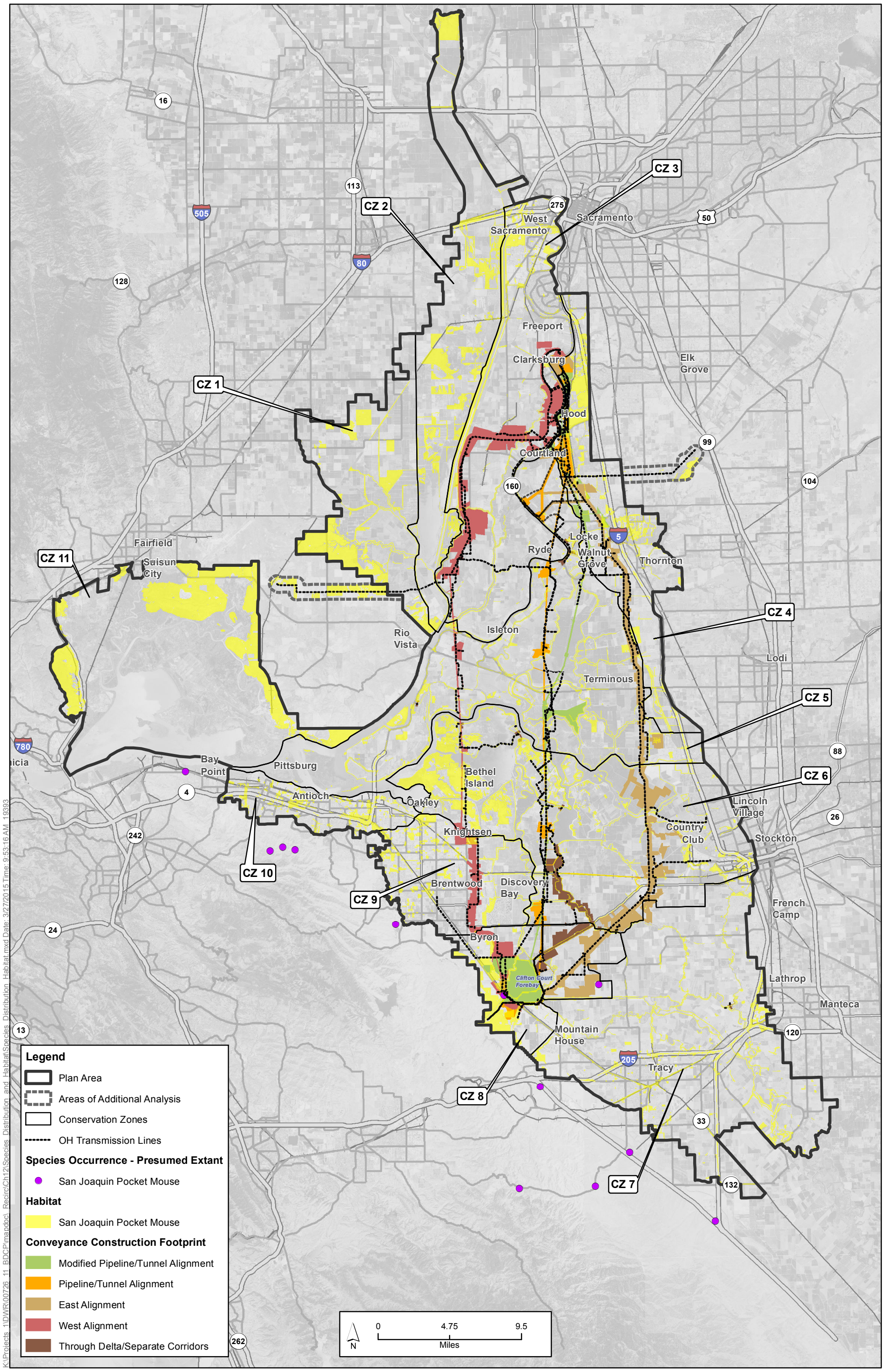

Sources: Plan Area, ICF 2012; Constructability (Rev 10b), DHCCP DWR 2012; Constructability (Rev 3b), DHCCP DWR 2012; Constructability (Rev 5a), DHCCP DWR 2015; Species Occurrences, CNDDB 2013; Habitat, ICF 2013; Conservation Zones, SAIC 2012.

Figure 12-52
San Joaquin Pocket Mouse Distribution and Habitat in Study Area Vicinity

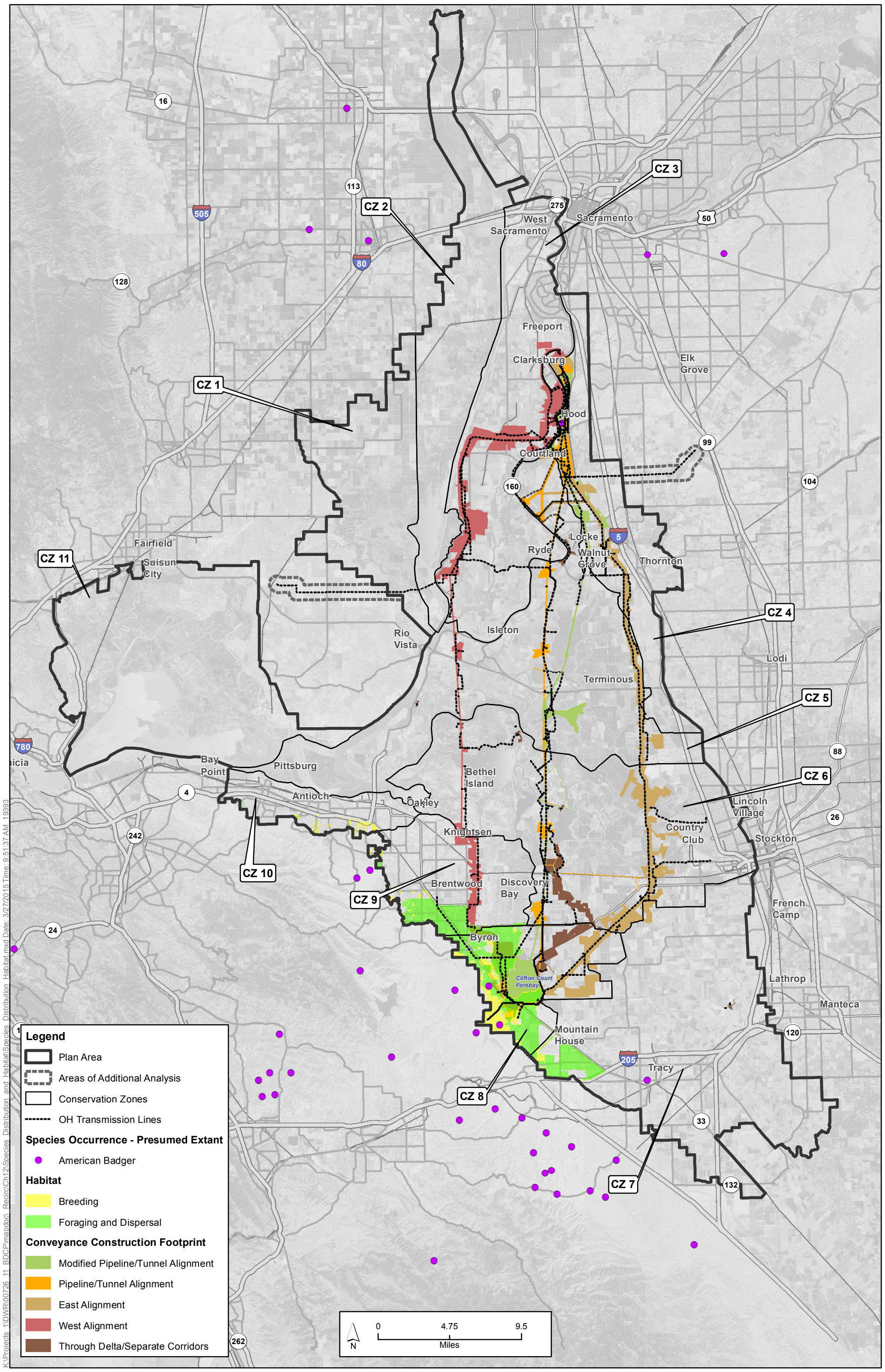

Sources: Plan Area, ICF 2012; Constructability (Rev 10b), DHCCP DWR 2012; Constructability (Rev 3b), DHCCP DWR 2012; Constructability (Rev 5a), DHCCP DWR 2015; Species Occurrences, CNDDB 2013; Habitat, ICF 2013; Conservation Zones, SAIC 2012.

Figure 12-53
American Badger Distribution and Habitat in Study Area Vicinity

K:\Projects_1\DWR\00726_11_BDCP\mapdoc_Recirc\Ch12\Species_Distribution_and_Habitat\Species_Distribution_Habitat.mxd Date: 3/27/2015 Time: 9:51:37 AM 19393

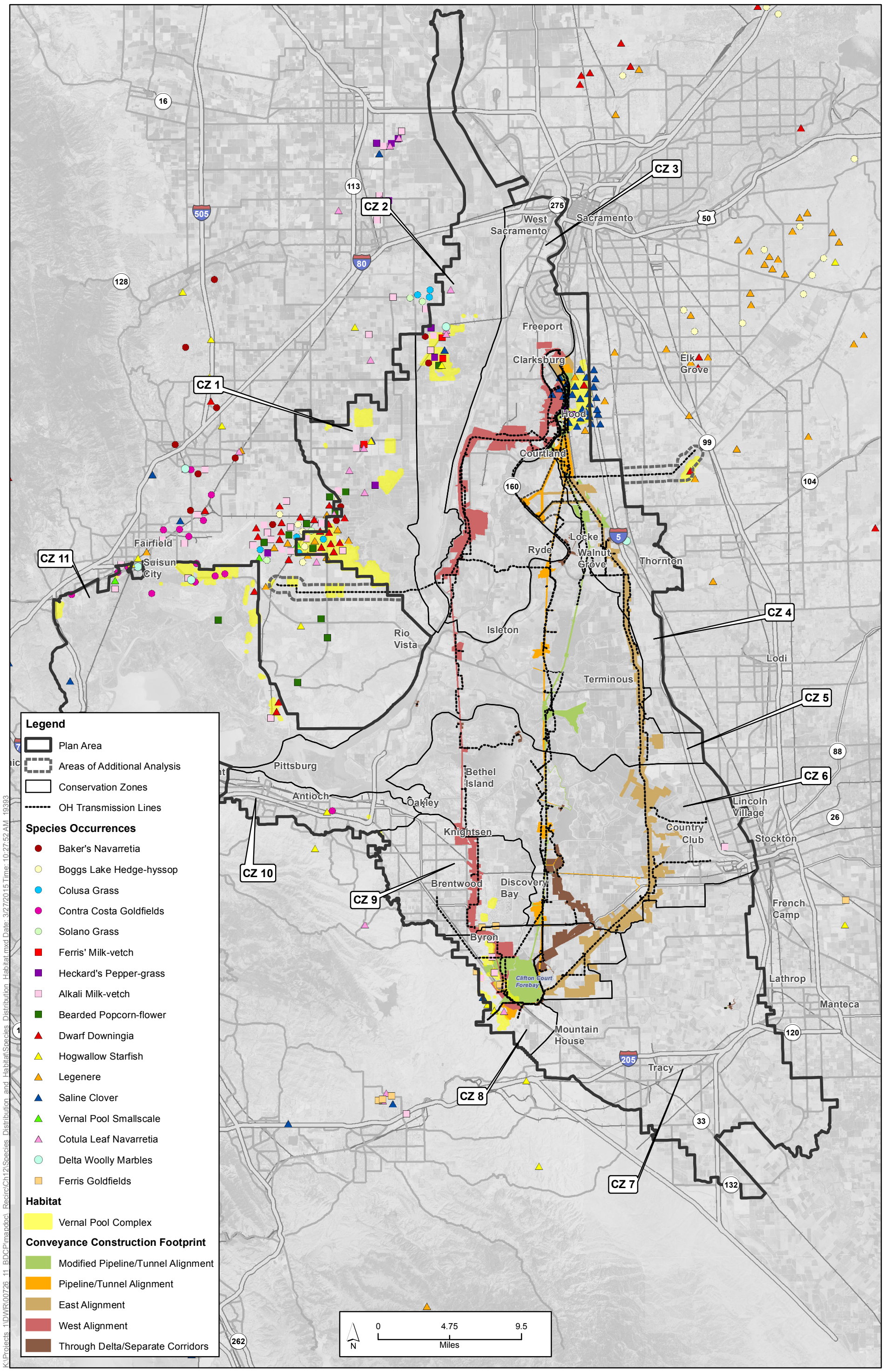

Sources: Plan Area, ICF 2012; Constructability (Rev 10b), DHCCP DWR 2012; Constructability (Rev 3b), DHCCP DWR 2012; Constructability (Rev 5a), DHCCP DWR 2015; Species Occurrences, ICF 2013; Habitat, ICF 2013; Conservation Zones, SAIC 2012.

Figure 12-54
Vernal Pool Complex Botany Species Distribution and Habitat in Study Area Vicinity

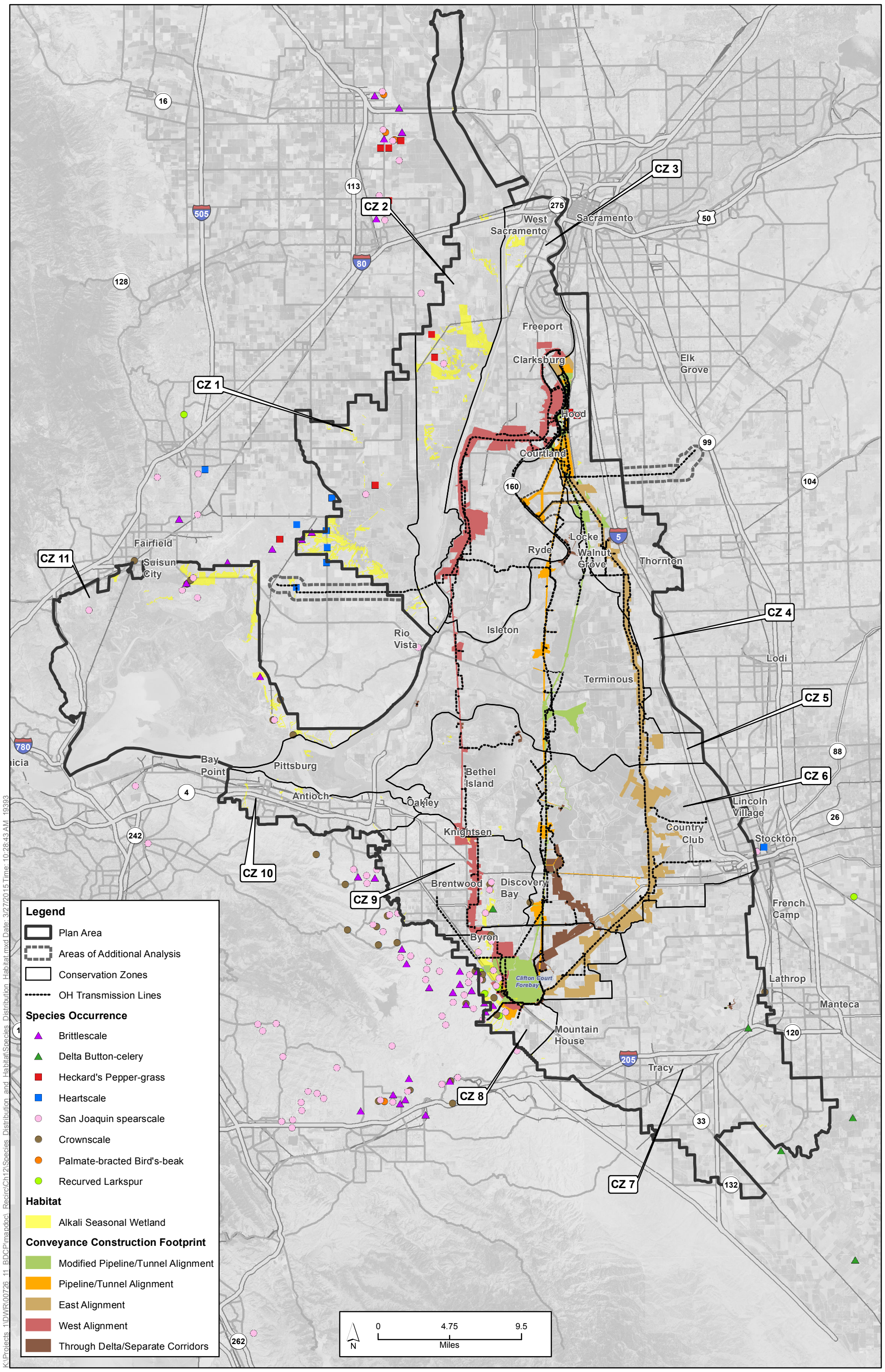

Sources: Plan Area, ICF 2012; Constructability (Rev 10b), DHCCP DWR 2012; Constructability (Rev 3b), DHCCP DWR 2012; Constructability (Rev 5a), DHCCP DWR 2015; Species Occurrences, ICF 2013; Modeled Habitat, ICF 2013; Conservation Zones, SAIC 2012.

Figure 12-55
Alkali Seasonal Wetland Botany Species Distribution and Habitat in Study Area Vicinity

K:\Projects_1\DWR\00726_11_BDCP\mapdoc_Recirc\Ch12\Species_Distribution_and_Habitat\Species_Distribution_Habitat.mxd Date: 3/27/2015 Time: 10:28:43 AM 19393

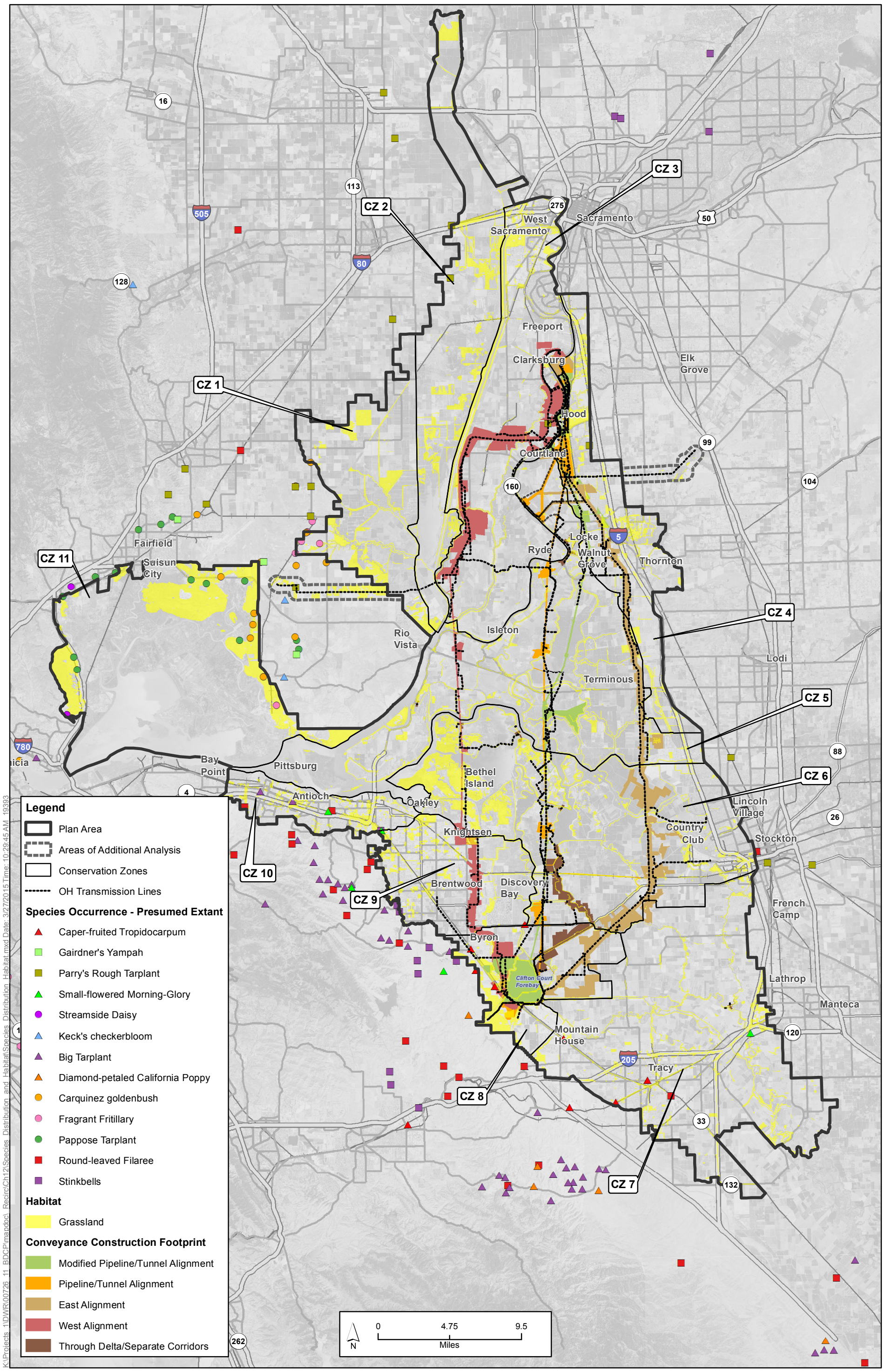

Sources: Plan Area, ICF 2012; Constructability (Rev 10b), DHCCP DWR 2012; Constructability (Rev 3b), DHCCP DWR 2012; Constructability (Rev 5a), DHCCP DWR 2015; Species Occurrences, ICF 2013; Modeled Habitat, ICF 2013; Conservation Zones, SAIC 2012.

Figure 12-56
Grassland Botany Species Distribution and Habitat in Study Area Vicinity

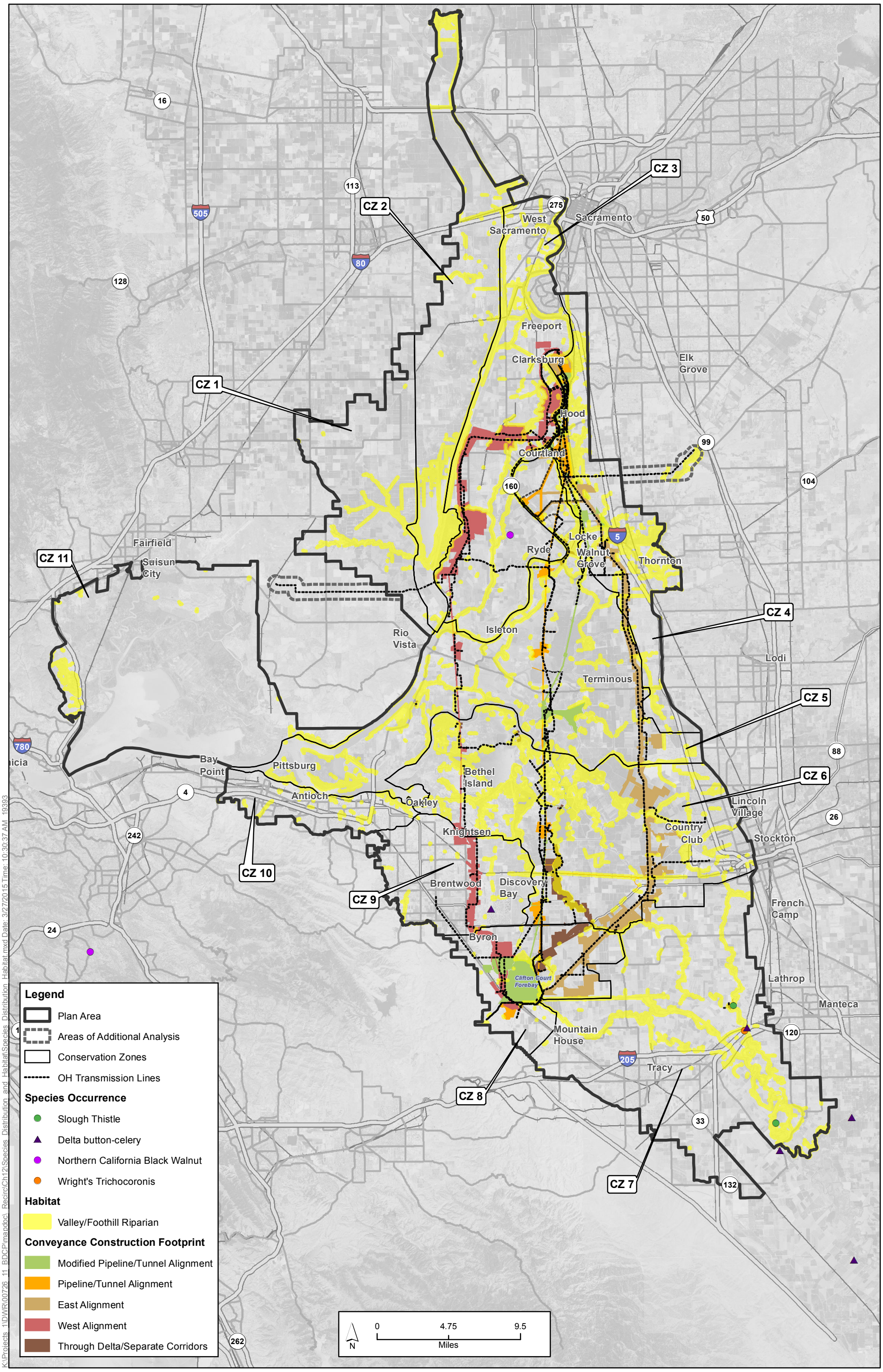

Sources: Plan Area, ICF 2012; Constructability (Rev 10b), DHCCP DWR 2012; Constructability (Rev 3b), DHCCP DWR 2012; Constructability (Rev 5a), DHCCP DWR 2015; Species Occurrences, ICF 2013; Habitat, ICF 2013; Conservation Zones, SAIC 2012.

Figure 12-57
Valley/Foothill Riparian Botany Species Distribution and Habitat in Study Area Vicinity

K:\Projects_1\DWR\00726_11_BDCP\mapdoc_Recirc\Ch12\Species_Distribution_and_Habitat\Species_Distribution_Habitat.mxd Date: 3/27/2015 Time: 10:30:37 AM 19393

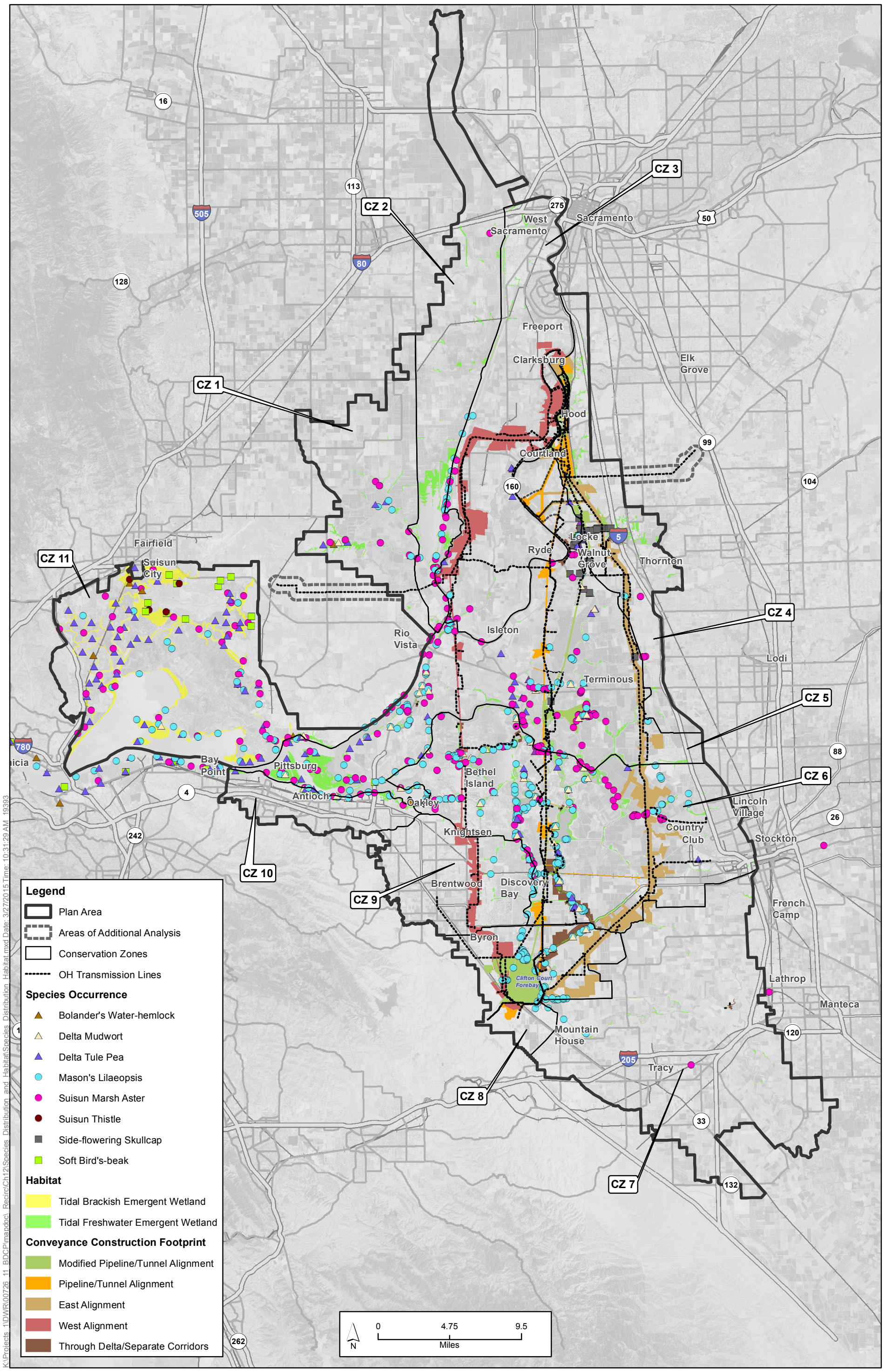

Sources: Plan Area, ICF 2012; Constructability (Rev 10b), DHCCP DWR 2012; Constructability (Rev 3b), DHCCP DWR 2012; Constructability (Rev 5a), DHCCP DWR 2015; Species Occurrences, CNDDB 2013 and DHCCP DWR 2011; Habitat, ICF 2013; Conservation Zones, SAIC 2012.

Figure 12-58
Tidal Wetland Botany Species Distribution and Habitat in Study Area Vicinity

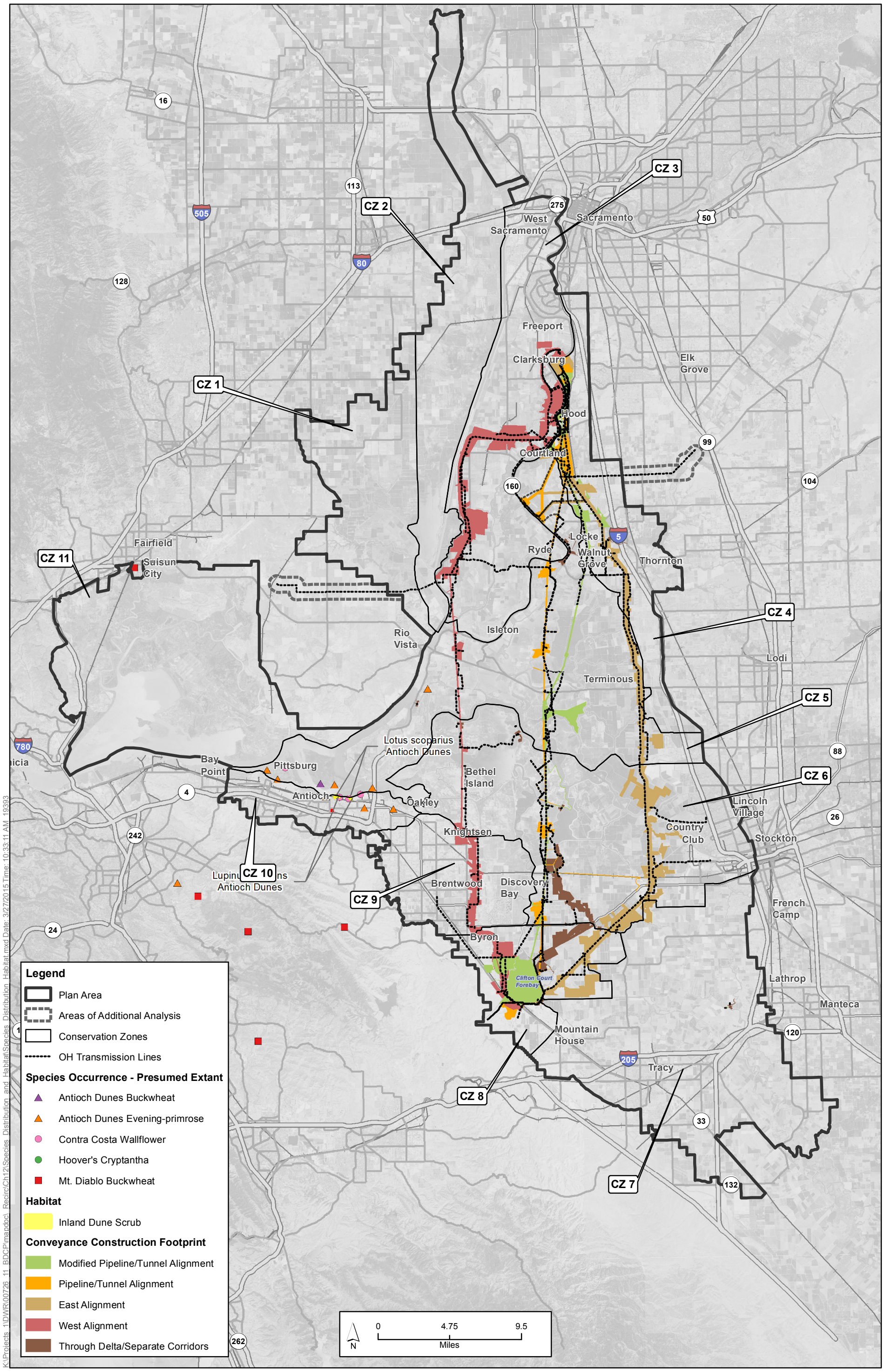

Sources: Plan Area, ICF 2012; Constructability (Rev 10b), DHCCP DWR 2012; Constructability (Rev 3b), DHCCP DWR 2012; Constructability (Rev 5a), DHCCP DWR 2015; Species Occurrences, CNDDB 2013; Habitat, ICF 2013; Conservation Zones, SAIC 2012.

Figure 12-59
Inland Dune Scrub Botany Species Distribution and Habitat in Study Area Vicinity

K:\Projects_1\DWR\00726_11_BDCP\mapdoc_Recirc\Ch12\Species_Distribution_and_Habitat\Species_Distribution_Habitat.mxd Date: 3/27/2015 Time: 10:33:11 AM 19393

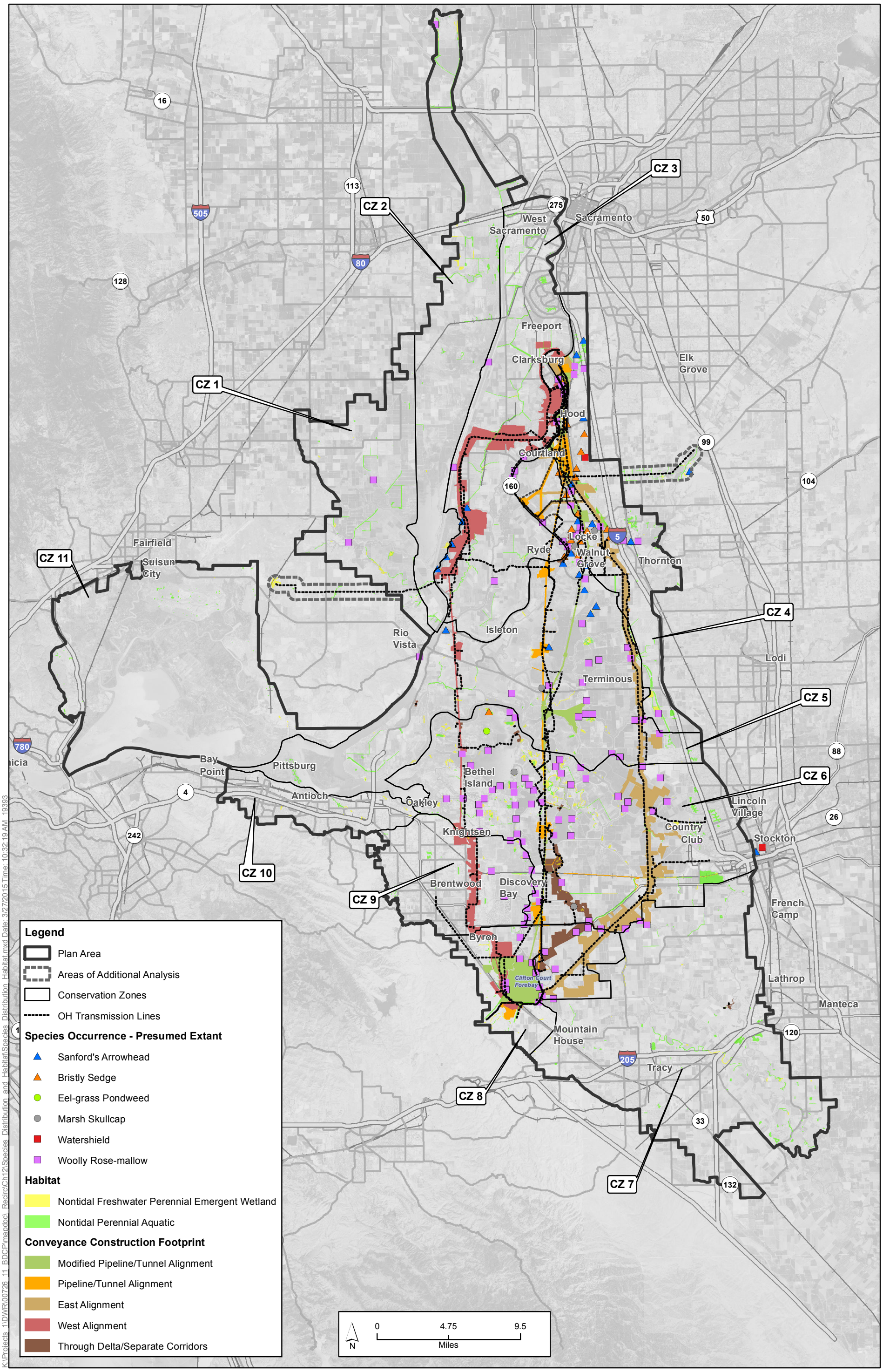

Sources: Plan Area, ICF 2012; Constructability (Rev 10b), DHCCP DWR 2012; Constructability (Rev 3b), DHCCP DWR 2012; Constructability (Rev 5a), DHCCP DWR 2015; Species Occurrences, ICF 2013; Habitat, ICF 2013; Conservation Zones, SAIC 2012.

Figure 12-60
Nontidal Wetland Botany Species Distribution and Habitat in Study Area Vicinity

K:\Projects_1\DWR\00726_11_BDCP\mapdoc_Recirc\Ch12\Species_Distribution_and_Habitat\Species_Distribution_Habitat.mxd Date: 3/27/2015 Time: 10:32:19 AM 19393