

**MINASIAN, MEITH,
SOARES, SEXTON &
COOPER, LLP**

ATTORNEYS AT LAW
A Partnership Including Professional Corporations

1681 BIRD STREET
P.O. BOX 1679
OROVILLE, CALIFORNIA 95965-1679

Writer's email: dcooper@minasianlaw.com

PAUL R. MINASIAN, INC.
JEFFREY A. MEITH
M. ANTHONY SOARES
DUSTIN C. COOPER
EMILY E. LaMOE
PETER C. HARMAN
ANDREW J. McCLURE

WILLIAM H. SPRUANCE,
Retired

MICHAEL V. SEXTON,
Retired

TELEPHONE:
(530) 533-2885

FACSIMILE:
(530) 533-0197

December 29, 2015

*Via Email to CWFhearing@waterboards.ca.gov
and First Class Mail*

State Water Resources Control Board
Division of Water Rights
Attn: California WaterFix Hearing Staff
P.O. Box 2000
Sacramento, CA 95812-2000

Re: **South Feather Water and Power Agency's Protest and Notice of Intent to Appear - California WaterFix Petition for Change Hearing**

Dear California WaterFix Hearing Staff:

Protestant South Feather Water and Power Agency hereby submits the enclosed Protest, and accompanying Notice of Intent to Appear, related to the Department of Water Resources' and the United States Bureau of Reclamation's water rights change petition for the California WaterFix Project.

As explained in the enclosed protest, Protestant has previously coordinated and collaborated with other North State Water Alliance (NSWA) parties in preparing and submitting detailed comments on the Bay-Delta Conservation Plan Draft EIR/EIS (DEIR/EIS), and the California Water Fix Recirculated DEIR/Supplemental DEIS (RDEIR/SDEIS). South Feather Water and Power Agency will similarly be coordinating with the NSWA parties to present a consolidated case-in-chief during the SWRCB's hearing on certain common issues, including issues regarding whether the requested changes would operate to the injury of any legal user of the water and whether the requested changes would unreasonably affect fish and wildlife. Consistent with this approach, Protestant and other NSWA parties have identified in their respective Notices of Intent to Appear both witnesses who will be providing testimony to support their respective protests, and witnesses who will be providing testimony on certain common issues.

Other parties, with concerns similar to those of the NSWA parties, may adopt in whole or in part these expert witnesses' testimony to support their respective protests. For this reason,

SWRCB California WaterFix Hearing Staff
December 29, 2015

Re: **South Feather Water and Power Agency's Protest and Notice of Intent to Appear - California WaterFix Petition for Change Hearing**

Page 2.


these experts also may be listed on those other parties' Notices of Intent to Appear.

If you have any questions regarding the enclosed protest or notice of intent to appear, please do not hesitate to contact the undersigned.

Very truly yours,

**MINASIAN, MEITH, SOARES,
SEXTON & COOPER, LLP**

By: _____

A handwritten signature in black ink, appearing to read "Dustin C. Cooper", written over a horizontal line.

DUSTIN C. COOPER

DCC:aw

Enclosures

cc: (with enclosures) South Feather Water & Power Agency

State of California
State Water Resources Control Board
DIVISION OF WATER RIGHTS
P. O. Box 2000, Sacramento, CA 95812-2000
Info: (916)341-5300, FAX (916)341-5400, Web: <http://www.waterboards.ca.gov/waterrights>

PROTEST – PETITION

This form may also be used for objections

**PETITION FOR TIME EXTENSION, CHANGE, TEMPORARY URGENT CHANGE
OR TRANSFER ON**

APPLICATION ____ PERMIT ____ LICENSE ____ (see Attachment Section 1)

**of the California Department of Water Resources (“DWR”) and the United States
Department of the Interior, Bureau of Reclamation (“Reclamation”)**

I (We) have carefully read the NOTICE OF PETITION, REQUESTING CHANGES IN
WATER RIGHTS OF THE DEPARTMENT OF WATER RESOURCES AND U.S.
BUREAU OF RECLAMATION FOR THE CALIFORINA WATERFIX PROJECT, dated
October 30, 2015

Address, email address and phone number of protestant or authorized agent:

Mike Glaze
South Feather Water and Power Agency
2310 Oro Quincy Hwy.
Oroville, CA 95966
530-533-4578
glaze@southfeather.com

Minasian, Meith, Soares,
Sexton & Cooper LLP
Dustin C. Cooper
1681 Bird Street
Oroville, CA 95969
530-533-2885
dcooper@minasianlaw.com

Supplemental sheets are attached. To simplify this form, all references herein are to
protests and protestants although this form may be used to file comments on temporary
urgent changes and transfers.

**Protest based on ENVIRONMENTAL OR PUBLIC INTEREST CONSIDERATIONS
(Prior right protests should be completed in the section below):**

- the proposed action would not best serve the public interest
- the proposed action would be contrary to law
- the proposed action would have adverse environmental impacts

State facts which support the foregoing allegations: **see Attachment Section 2**

Under what conditions may this protest be disregarded and dismissed? (Conditions should be of a nature that the petitioner can address and may include mitigation measures.) **see Attachment Section 3**

Protest based on INJURY TO PRIOR RIGHTS:

To the best of my (our) information and belief the proposed change or transfer would result in injury as follows: **see Attachment Section 4**

Protestant claims a right to the use of water from the source from which petitioners are diverting, or propose to divert, which right is based on (identify type of right protestant claims, such as permit, license, pre-1914 appropriative right or riparian right): **see Attachment Section 5**

List permit or license or statement of diversion and use numbers, which cover your use of water (if adjudicated right, list decree): **see Attachment Section 5**


Where is your diversion point located? **see Attachment Section 5**

If new point of diversion is being requested, is your point of diversion downstream from petitioners' proposed point of diversion? **see Attachment Section 5**

The extent of present and past use of water by protestant or its predecessors in interest is as follows: **see Attachment Section 5**

Under what conditions may this protest be disregarded and dismissed? **see Attachment Section 3**

All protests must be signed by the protestant or authorized representative:

Signed:  Date: 12-29-2015

All protests must be served on the petitioner. Provide the date served and method of service used: **see Attachment Section 6**

ATTACHMENT TO SOUTH FEATHER WATER AND POWER AGENCY PROTEST TO WATER RIGHTS CHANGE PETITION OF DWR AND RECLAMATION FOR CALIFORNIA WATERFIX PROJECT

Introduction

Protestant has previously coordinated and collaborated with other North State Water Alliance (NSWA) parties in preparing and submitting detailed comments on the Bay Delta Conservation Plan Draft EIR/EIS (DEIR/EIS) and the California WaterFix Recirculated DEIR/Supplemental DEIS (RDEIR/SDEIS). Protestant will similarly be coordinating with the NSWA parties to present a consolidated case-in-chief during the SWRCB's hearing on certain common issues, including issues regarding whether the requested changes would operate to the injury of any legal user of the water and whether the requested changes will unreasonably affect fish and wildlife. Consistent with this approach, Protestant and the NSWA parties have identified in their respective Notices of Intent to Appear expert witnesses that will be providing testimony to support their respective protests and witnesses who will be providing testimony on certain common issues.

Section 1 (Petitioners' Permits)

DWR: Permits 16478, 16479, 16481 and 16482 (Applications 5630, 14443, 14445A, and 17512)

Reclamation: Permits 12721, 12722, 12723, 11315, 11316, 11967, 11968, 11969, 11971, 11973, and 12364 (Applications 5626, 9363, 9364, 13370, 13371, 5628, 15374, 15375, 16767, 17374, and 17376)

Section 2 (facts supporting protest based on environmental or public interest considerations)

Water Code section 1701.2, subdivision (c), requires a water rights change petition to include "all information reasonably available to the petitioner, or that can be obtained from the Department of Fish and Game, concerning the extent, if any, to which fish and wildlife would be affected by the change, and a statement of any measures proposed to be taken for the protection of fish and wildlife in connection with the change."

Although the supplement to DWR's and Reclamation's August 25, 2015 Petition (the "Petition") contains some general statements about the California WaterFix Project's alleged benefits to fish and wildlife (see Petition Supplement, pp. 14-15), the Petition does not contain sufficient information to satisfy the requirements of Water Code section 1701.2, subdivision (c).

The Petition does not discuss any of the evidence presented in NSWA's July 28, 2014 comments on the DEIR/EIS or in NSWA's October 30, 2015 comments on the

California WaterFix RDEIR/SDEIS. These comments are incorporated herein by this reference. These comments present evidence concerning the adverse effects that the proposed California WaterFix Project would have on fish and wildlife.

NSWA's comments include detailed comments by fisheries expert Dave Vogel, which concluded that the California WaterFix Project would cause catastrophic adverse impacts on anadromous salmonids. Most notably, because of the proposed Project intakes' locations on the Sacramento River, there would not be sufficient sweeping velocities to avoid impingement of fish against the intake screens and associated injuries. The estimated fish exposure times in front of the proposed intakes (which is a measure of the threat to migrating salmonids) are extremely long, especially in comparison to exposure times for other fish screens in California.

NSWA's comments also include expert analyses by Professor Robert Latour, who describes how operation of the proposed new California WaterFix diversion facilities would have adverse impacts on Delta smelt life stages, including survival, growth, maturation schedules, and reproductive success over short, medium and long time periods. The Petition does not discuss any of this information and instead simply states that the proposed new points of diversion would be located outside of the primary habitat of Delta smelt and longfin smelt. (Petition Supp., at pp. 7-8.)

NSWA's comments also state that operation of the California WaterFix Project's proposed north Delta diversion could adversely affect Sacramento Valley waterfowl and the Pacific Flyway by reducing diversions of water in the Sacramento Valley that support avian habitat values on both irrigated cropland and wetlands. Mark Petrie of Ducks Unlimited described these impacts in detail in his comments submitted to the State Water Resources Control Board in 2012 and are incorporated herein by this reference. (See also http://www.waterboards.ca.gov/waterrights/water_issues/programs/bay_delta/docs/comments111312/mark_petrie.pdf.)

Section 3 (conditions under which this protest may be dismissed)

Protestant is working in collaboration with other agencies of the NSWA to develop proposed conditions for DWR's and Reclamation's water right permits that would be sufficient to allow protestant to dismiss its protest. Protestant and the NSWA parties plan to submit those proposed conditions for or during the SWRCB's hearing on DWR's and Reclamation's Petition. In general, those conditions would require DWR and Reclamation to operate the State Water Project and Central Valley Project in a manner that would eliminate the potential impacts described in Sections 2 and 4 of this Protest. Protestant and the other agencies of the NSWA will also, in accordance with Water Code section 1703.4 consult with Petitioners and undertake a good faith effort to resolve the protest.

Section 4 (facts supporting protest based on injury to prior rights)

The NSWA parties divert and use water under various water right permits and licenses, pre-1914 appropriative and riparian rights, and contracts with DWR and Reclamation. Protestant's specific rights are described in Attachment 5.

If the SWRCB were to grant DWR's and Reclamation's water rights change petition, and if DWR and Reclamation then were to operate the State Water Project ("SWP") and Central Valley Project ("CVP") to divert and re-divert water at the proposed new points of diversion, then NSWA parties could be injured in several ways, including but not limited to: (a) the new operations of the SWP and CVP could result in lower SWP and CVP settlement contract and water service contract water supplies being available for diversion and use by NSWA members; (b) these new operations could change the amounts of storage in SWP and CVP reservoirs and the flows in rivers controlled by the SWP and CVP, and as a result, could create physical limitations on the abilities of NSWA parties to divert water under their SWP and CVP contracts, their Warren Act and other contracts or their water rights; and (c) the new Delta flow criteria requirements of Water Code section 85086, subdivision (c)(2) could be incorporated into a revised Bay/Delta Water Quality Control Plan, and NSWA parties could be required to contribute to the implementation of those new requirements¹. If the SWRCB issues an order approving DWR's and Reclamation's petition, then the order should include sufficient conditions on DWR's and Reclamation's operations of the SWP and CVP to assure that such potential injuries to NSWA parties will not occur.

Water Code section 1702 provides that, before the SWRCB may issue an order granting a water rights change petition, "the petitioner must establish, to the satisfaction of the board, and it shall find, that the change will not operate to the injury of any legal user of the water involved." To meet the requirements in section 1702 that apply to petitioners, and to assist the SWRCB in meeting its obligations under Water Code section 1702, the SWRCB's regulations, California Administrative Code, title 23, section 794, subdivision (a), require each water rights change petition to provide various types of information, including the following:

- (1) The amount(s) of water which would have been diverted, consumptively used, or stored under the water right in the absence of the proposed change(s), (a) during the period for which the change is requested, or (b) in a maximum year if the change is permanent;
- (2) The amount(s) of water proposed for change, transfer or exchange;

¹ Water Code section 85086, subdivision (c)(2) provides that any SWRCB order approving the California WaterFix petition "shall include appropriate Delta flow criteria". Water Code section 85086, subdivision (c)(1) provides that these criteria "shall include the volume, quality, and timing of water necessary for the Delta ecosystem under different conditions". Parts I and II of the SWRCB's hearing on the California WaterFix petition will need to address the issue of ensuring that the appropriate flow criteria contained in any SWRCB order on the petition are capable of being implemented without injury to other legal users of water, and without causing any unreasonable effects on fish and wildlife.

- ...
- (6) The existing and the proposed diversion, release and return flow schedules if stored water is involved or if the streamflow regime will be changed.

- ...
- (9) Information identifying any effects of the proposed change(s) on other known users of water, including identification in quantitative terms of any projected change in water quantity, water quality, timing of diversion or use, consumptive use of the water, reduction in return flows, or reduction in the availability of water within the streams affected by the proposed change(s).

DWR's and Reclamation's Petition for the California WaterFix Project does not contain this required information. Instead, the Petition simply states that it is "limited in scope" and "proposes only to add points of diversion and rediversion" and not to change "any other aspect of existing SWP/CVP permits." (Petition Supp., at p. 1.)

The Petition goes on to state that "operations both now and in the future will not impact the quantity of water available for water users in the watershed because these demands are accounted for prior to diversions to storage or export." (Petition Supp., at p. 19.) However, the Petition does not demonstrate that the proposed changes would not operate to the injury of any legal user of the water involved because: (i) the Petition does not describe any definite operation plan for the CVP and the SWP with the proposed new points of diversion, and (ii) the modeling conducted by DWR and Reclamation during the CEQA/NEPA process was flawed (see NSWA's July 28, 2014 comments on DEIR/EIS and NSWA's Oct. 30, 2015 comments on the RDEIR/SDEIS.) As discussed in the MBK Engineers technical memoranda that were included in NSWA's comments, the modeling that DWR and Reclamation conducted for the DEIR/EIS and RDEIR/SDEIS has the following flaws:

1. The incorporation of climate change into the model improperly relies on only one climate change projection when many climate change scenarios are possible, and improperly ignores reasonably foreseeable adaptation measures.
2. The model was built on a benchmark study that had numerous inaccuracies.
3. The model coding and data issues significantly skew the analysis and conflict with actual real-time operational objectives and constraints.
4. The "high outflow scenario" is not sufficiently defined for analysis.
5. Delta Cross-Channel operational assumptions overestimate October outflow.
6. San Luis Reservoir operational assumptions produce results inconsistent with real-world operations.

The Petition refers to the analysis of Alternative 4A in the California WaterFix RDEIR/SDEIS. (Petition Supp., at pp. 12, 13.) However, neither the Petition nor the RDEIR/SDEIS contains sufficient information regarding the details of how the CVP and SWP would be operated if the SWRCB were to grant the Petition, particularly with respect to the amounts of spring outflow and the quantity and timing of water diverted at the proposed new points of diversion and re-diversion. For example, the RDEIR/SDEIS and the Petition state that additional outflow may be required in order to meet the needs of threatened and endangered fish species (RDEIR/SDEIS at p. 4.1-13; Petition Supp., at p. 13), but neither the Petition nor the RDEIR/SDEIS describes the quantity, the timing or the source of water for this additional outflow. In addition, the Petition does not state when water would be diverted at each of the various existing and proposed points of diversion or what the quantities of diversions at each point of diversion would be. The Petition does not even state how DWR and Reclamation would make the decisions about where and when to divert water. As a result, neither interested parties nor the SWRCB can evaluate the potential effect of proposed Project operations.

The modeling runs used for the environmental analysis in the RDEIR/SDEIS: (i) do not comport with the proposed flows in Alternative 4A, and (ii) overestimate Delta outflow and underestimate exports by several hundred thousand acre-feet per year. For example, the model calculates compliance with salinity water quality objectives mandated by State Water Resources Control Board Revised Decision 1641 ("RD-1641") at Three Mile Slough. In contrast, Alternative 4A contemplates compliance with the same salinity requirement at Emmaton, which is located substantially downstream from Three Mile Slough. Compliance with this requirement at Three Mile Slough would require less outflow than would be required for compliance with the same requirement at Emmaton. Because the modeling analysis assumed compliance with this requirement would occur at Three Mile Slough while the proposed Alternative 4A now contemplates compliance with this requirement at Emmaton, the estimates of the outflows needed to meet salinity standards that were used in the modeling are too low.

☞ The flawed modeling that was used for the DEIR/S and not corrected in the RDEIR/SDEIS overestimated Delta outflows by about 200,000 acre-feet/year and underestimated exports to the CVP South of Delta and SWP contractors by about the same amount. That flawed modeling further underestimated diversions at the North Delta Diversion by about 500,000 acre-feet/year, thereby overestimating flows into the Delta and concluding that Project operations in the Delta would be much more benign than they would be.

Operations of the SWP and CVP using the proposed points of diversion and rediversion must preserve water right priorities. (*El Dorado Irrigation Dist. v. State Water Resources Control Board* (2006) 142 Cal. App. 4th 937, 966.) Petitioners must demonstrate how future operations of the CVP and SWP would avoid requiring upstream senior diverters and CVP and SWP contractors that would not be benefitted by the proposed changes to forego diversions so that the CVP and SWP can meet their operational requirements.

For example, in dry years such as those experienced in the last two years, DWR and Reclamation have not been able to meet the D-1641 flow and salinity requirements and have had to file several temporary urgency change petitions, which asked to SWRCB to reduce these requirements. Meeting existing flow and salinity requirements therefore could require additional flows in the interior Delta during future dry years. However, the proposed new diversion of water north of the Delta would reduce freshwater inflows into the Delta. To meet even existing standards while reducing Delta inflows, the CVP and SWP would need some new source of water, but no new source of water is described in the Petition.

The RDEIR/SDEIS states that such water would be obtained through water transfers, project reoperation or other sources. RDEIR/SDEIS at 4.1-6. However, this general statement does not meet the requirement that the petitioners demonstrate that the proposed California WaterFix Project would not injure other legal users of water. Petitioners must submit sufficient evidence and an adequate operational plan to establish that they would not operate facilities at the proposed points of diversion and re-diversion in a manner that would injure other legal users of water.

DWR and Reclamation must demonstrate that the future CVP and SWP operations with the proposed changes in points of diversion would not injure the ability of users within the area of origin to meet area of origin demands in the future. Protestants divert and use water within areas where water currently being exported originates. California law expressly recognizes the prior right of communities in these areas of origin to the water that is currently being exported, to the extent that water will be needed in the future to adequately supply the beneficial needs of those areas. (Water Code §§ 10505, 10505.5, 11460, 11463, and 11128; see also §§ 12200-12220.) Demand for water in counties of origin is expected to increase in the future and the likelihood that less water will be available for export is reasonably foreseeable.

Section 5 (specific information regarding Protestant's water rights)

Protestant claims a right to the use of water from the source from which petitioners are diverting, or propose to divert, which right is based on (identify type of right protestant claims, such as permit, license, pre-1914 appropriative right or riparian right):

Permit, license, & pre-1914 appropriative rights

List permit or license or statement of diversion and use numbers, which cover your use of water (if adjudicated right, list decree):

(See tables below)

Where is your diversion point located?

(See tables below)

If new point of diversion is being requested, is your point of diversion downstream from petitioners' proposed point of diversion?

(See tables below)

The extent of present and past use of water by protestant or its predecessors in interest is as follows:

(See tables below)

(The following lists are not in any way intended to be an exhaustive list of all of the district's water rights, but only includes primary water rights that would be subject to injury by the actions protested herein.)

South Feather Water and Power Agency
Water Rights

Application / Statement	Permit	License	Points of Diversion (all are upstream of Petitioners' requested POD)	Present and Past Use of Water
S022067	-	-	See Statements of Diversion and Use on file	See Statements of Diversion and Use on file
S022068	-	-	See Statements of Diversion and Use on file	See Statements of Diversion and Use on file
A001651	1267	-	See Reports of Permittee on file	See Reports of Permittee on file
A002142	1268	-	See Reports of Permittee on file	See Reports of Permittee on file
A002778	2492	-	See Reports of Permittee on file	See Reports of Permittee on file
A002979	1271	-	See Reports of Permittee on file	See Reports of Permittee on file
A013676	11514	10939	See Reports of Permittee and Reports of Licensee on file	See Reports of Permittee and Reports of Licensee on file
A013956	11515	10940	See Reports of Permittee and Reports of Licensee on file	See Reports of Permittee and Reports of Licensee on file
A014112	11517	10941	See Reports of Permittee and Reports of Licensee on file	See Reports of Permittee and Reports of Licensee on file

**South Feather Water and Power Agency
Pre-1914 Water Rights**

Instru ment	Book	Page	Date	Quantity	Source	Points of Diversion (all are upstream of Petitioners' requested POD)	Present and Past Use of Water
M & W	A	25	9/25/1852	All water	South Fork Feather River	See Statements of Diversion and Use, Reports of Permittee, and Reports of Licensee, identified above	See Statements of Diversion and Use, Reports of Permittee, and Reports of Licensee, identified above
M & W	A	42	4/19/1854	All water	South Fork Feather River	See Statements of Diversion and Use, Reports of Permittee, and Reports of Licensee, identified above	See Statements of Diversion and Use, Reports of Permittee, and Reports of Licensee, identified above
M & W	A	56	11/29/1854	All water	South Fork Feather River	See Statements of Diversion and Use, Reports of Permittee, and Reports of Licensee, identified above	See Statements of Diversion and Use, Reports of Permittee, and Reports of Licensee, identified above
M & W	C	550	8/15/1889	3,000 MI	South Fork Feather River at Little Grass Valley	See Statements of Diversion and Use, Reports of Permittee, and Reports of Licensee, identified above	See Statements of Diversion and Use, Reports of Permittee, and Reports of Licensee, identified above

M & W	M	258	9/10/1910	10,000 MI	South Fork Feather River at Little Grass Valley	See Statements of Diversion and Use, Reports of Permittee, and Reports of Licensee, identified above	See Statements of Diversion and Use, Reports of Permittee, and Reports of Licensee, identified above
M & W	M	258	9/10/1910	10,000 MI	South Fork Feather River at Little Grass Valley	See Statements of Diversion and Use, Reports of Permittee, and Reports of Licensee, identified above	See Statements of Diversion and Use, Reports of Permittee, and Reports of Licensee, identified above
M & W	M	274	9/10/1910	10,000 MI	South Fork Feather River at Little Grass Valley	See Statements of Diversion and Use, Reports of Permittee, and Reports of Licensee, identified above	See Statements of Diversion and Use, Reports of Permittee, and Reports of Licensee, identified above
M & W	M	290	9/29/1910	10,000 MI	South Fork Feather River at Little Grass Valley	See Statements of Diversion and Use, Reports of Permittee, and Reports of Licensee, identified above	See Statements of Diversion and Use, Reports of Permittee, and Reports of Licensee, identified above
M & W	M	291	9/29/1910	10,000 MI	South Fork Feather River at Little Grass Valley	See Statements of Diversion and Use, Reports of Permittee, and Reports of Licensee, identified above	See Statements of Diversion and Use, Reports of Permittee, and Reports of Licensee, identified above

M & W	M	364	4/22/1911	100 MI	McCabe's Creek	See Statements of Diversion and Use, Reports of Permittee, and Reports of Licensee, identified above	See Statements of Diversion and Use, Reports of Permittee, and Reports of Licensee, identified above
M & W	M	483		5,000 MI	South Fork Feather River	See Statements of Diversion and Use, Reports of Permittee, and Reports of Licensee, identified above	See Statements of Diversion and Use, Reports of Permittee, and Reports of Licensee, identified above
D	G	218	6/21/1862	240 MI	South Fork Feather River & Sucker Run	See Statements of Diversion and Use, Reports of Permittee, and Reports of Licensee, identified above	See Statements of Diversion and Use, Reports of Permittee, and Reports of Licensee, identified above
D	28	357		All water	South Fork Feather River & Sucker Run	See Statements of Diversion and Use, Reports of Permittee, and Reports of Licensee, identified above	See Statements of Diversion and Use, Reports of Permittee, and Reports of Licensee, identified above
D	28	486		All water	South Fork Feather River & Sucker Run	See Statements of Diversion and Use, Reports of Permittee, and Reports of Licensee, identified above	See Statements of Diversion and Use, Reports of Permittee, and Reports of Licensee, identified above

D	30	15	1/13/1880	All water	South Fork Feather River & Sucker Run	See Statements of Diversion and Use, Reports of Permittee, and Reports of Licensee, identified above	See Statements of Diversion and Use, Reports of Permittee, and Reports of Licensee, identified above
M & W	L	355	11/23/1908	5,000 MI	Lost Creek	See Statements of Diversion and Use, Reports of Permittee, and Reports of Licensee, identified above	See Statements of Diversion and Use, Reports of Permittee, and Reports of Licensee, identified above
M & W	L	356	11/23/1908	1,000 MI	Pinkard Creek	See Statements of Diversion and Use, Reports of Permittee, and Reports of Licensee, identified above	See Statements of Diversion and Use, Reports of Permittee, and Reports of Licensee, identified above
M & W	N	333	10/26/1914	5,000 MI	South Fork Feather River (below confluence of Pinkard Creek and Lost Creek)	See Statements of Diversion and Use, Reports of Permittee, and Reports of Licensee, identified above	See Statements of Diversion and Use, Reports of Permittee, and Reports of Licensee, identified above

M & W	N	334	10/22/1914	7,500 MI	South Fork Feather River (near confluence with Rock Creek)	See Statements of Diversion and Use, Reports of Permittee, and Reports of Licensee, identified above	See Statements of Diversion and Use, Reports of Permittee, and Reports of Licensee, identified above
-------	---	-----	------------	----------	--	--	--

Section 6 (proof of service)

PROOF OF SERVICE

I, **ANNA WHITFIELD**, declare:

I am employed by the law firm of MINASIAN, MEITH, SOARES, SEXTON & COOPER, LLP. My business address is 1681 Bird Street, Post Office Box 1679, Oroville, California 95965-1679. I am over the age of 18 years and not a party to this action.

On December 29, 2015, I served the following document(s) set forth below in the manner indicated:

(X) **Electronic Transmission on Service Date:** By electronically mailing to the person named below, at the email address indicated on the attached Service List. No return transmission was received this date indicating that the email transmission did not transmit properly to the recipient.

(X) **Service by Mail (Collection):** By enclosing a copy in an envelope addressed as shown below and placing the envelope for collection and mailing on December 29, 2015, at Oroville, California, following our ordinary business practices. I am readily familiar with this firm's practice for collecting and processing correspondence for mailing. On the same day that correspondence is placed for collection and mailing, it is deposited in the ordinary course of business with the United States Postal Service in a sealed envelope with postage fully prepaid.

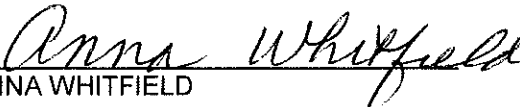
Documents Served: **SOUTH FEATHER WATER & POWER AGENCY'S PROTEST – PETITION and NOTICE OF INTENT TO APPEAR, California WaterFix**

Persons Served:

California Department of Water Resources
c/o James Mizell
1416 Ninth Street, Room 1104
Sacramento, CA 95818
James.Mizell@water.ca.gov

U.S. Bureau of Reclamation
c/o Amy Aufdemberge
U.S. Department of Interior
Office of Regional Solicitor, Pacific Southwest Region
2800 Cottage Way Sacramento, CA 95825-1898
Amy.Aufdemberge@sol.doi.gov

I declare under penalty of perjury under the laws of the State of California that the foregoing is true and correct, and that this declaration is executed on December 29, 2015, at Oroville, California.


ANNA WHITFIELD