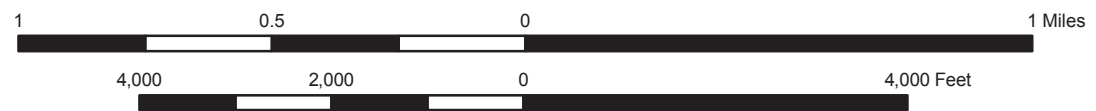

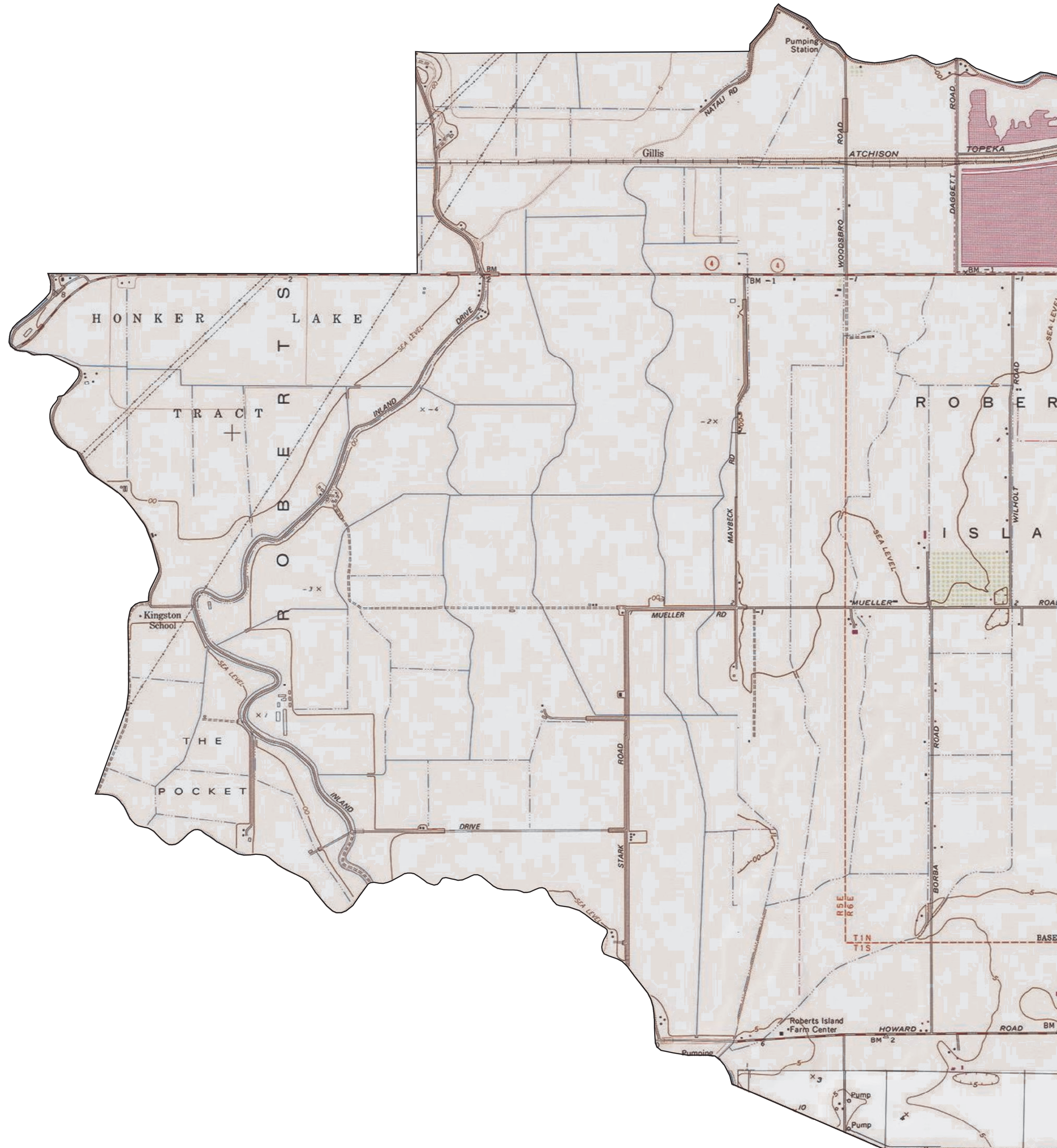


# Woods Irrigation Company Service Area



Coordinate System: NAD 1927 UTM Zone 10N  
Projection: Transverse Mercator  
Reference Scale: 1:24,000

 **COTTON, SHIRES AND ASSOCIATES, INC.**  
CONSULTING ENGINEERS AND GEOLOGISTS