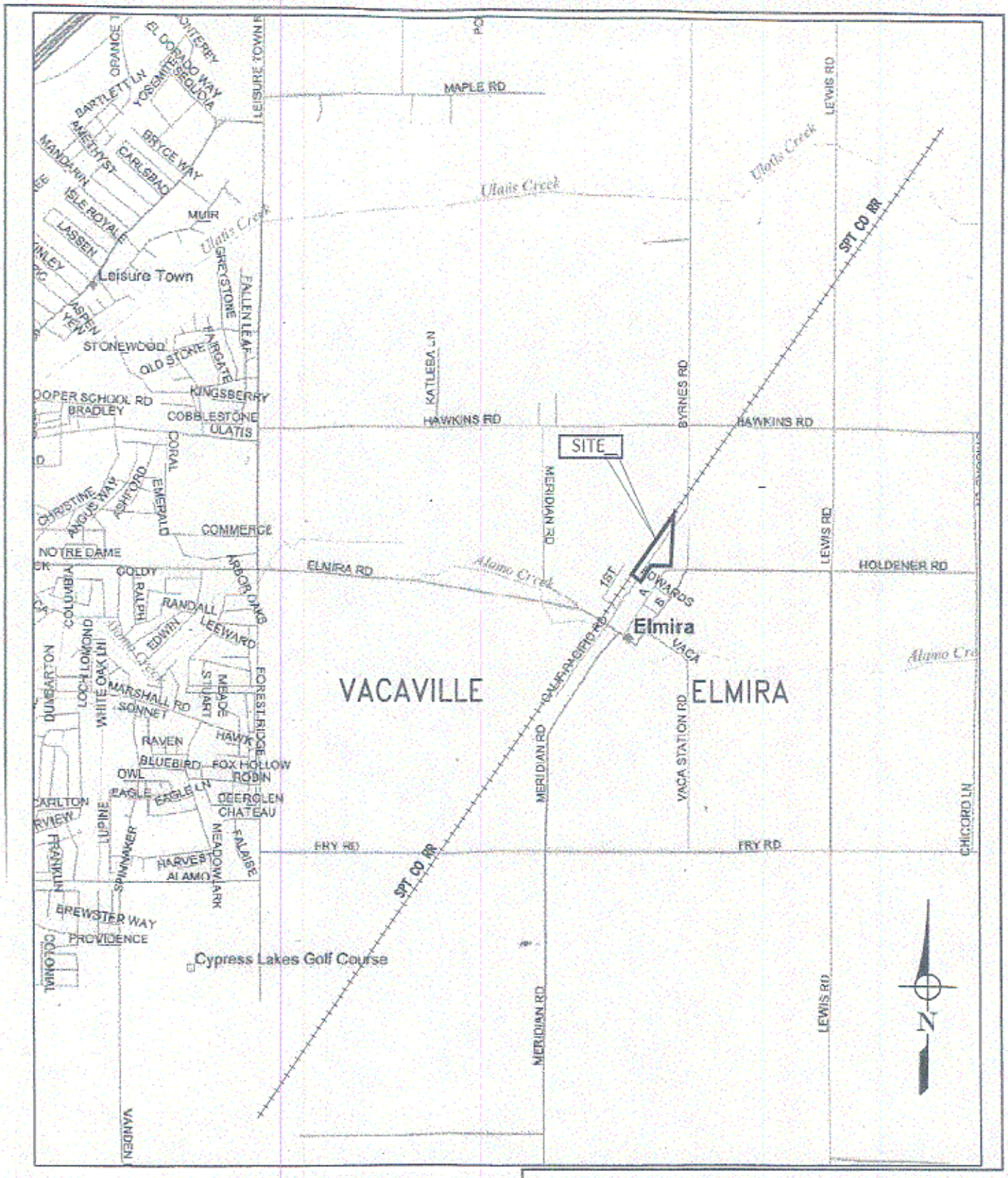

0 1/4 1/2 Mile

SOURCE: DeLORME STREET ATLAS USA VERSION 6.0

Site Vicinity Map

Collins & Aikman, Elmira, California

LFR LEVINE • FRICKE

Attachment A

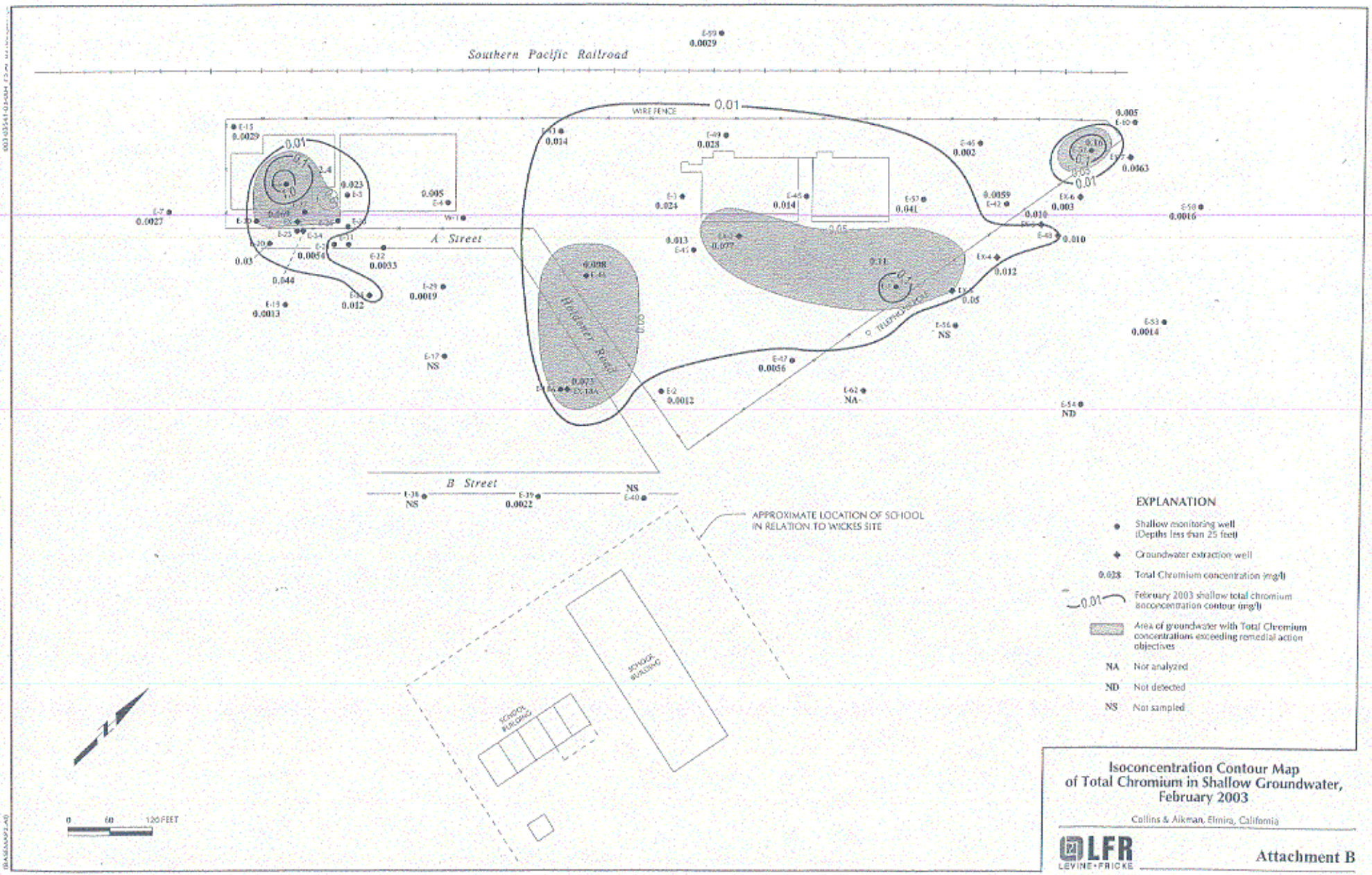

Isoconcentration Contour Map of Total Chromium in Shallow Groundwater, February 2003

Collins & Aikman, Elmira, California

LFR LEVINE•FRICKE

Attachment B

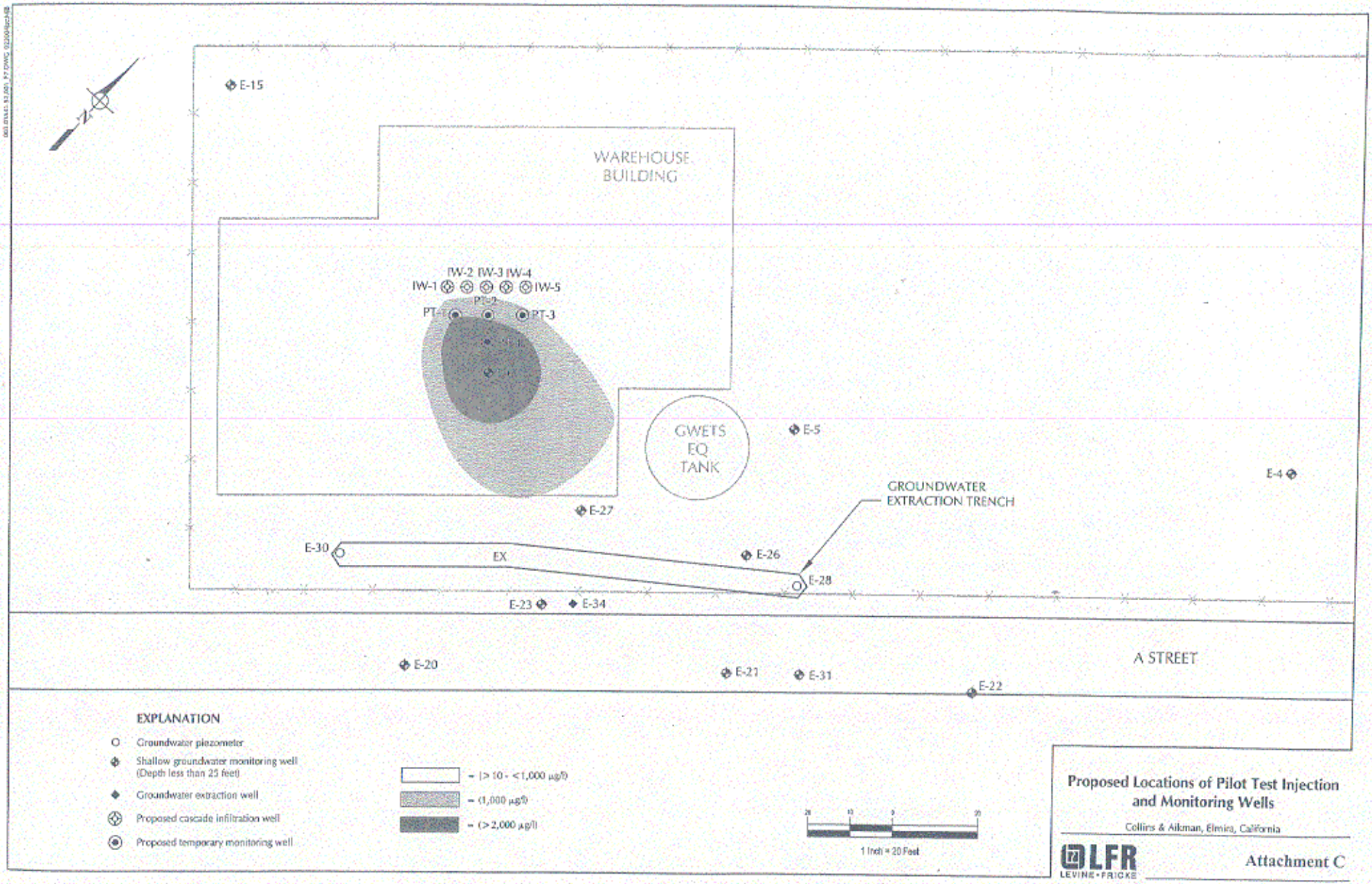

Proposed Locations of Pilot Test Injection and Monitoring Wells

Collins & Aikman, Elmira, California

LFR LEVINE•FRICKE

Attachment C