

Survey Preview

Survey Cannabis General Order and Small Irrigation Use Registration Portal

[Return to Dashboard](#)

Introduction

Welcome to the Cannabis Cultivation General Order and Small Irrigation Use Registration Portal. This application allows cannabis cultivators to apply for coverage under the State Water Resources Control Board General Waste Discharge Requirements and Waiver of Waste Discharge Requirements for Discharges of Waste Associated with Cannabis Cultivation Activities (Cannabis Cultivation General Order) and to file for a water right registration for Small Irrigation Use for Cannabis Cultivation. The portal consists of the following sections:

Section A: Screening questions to determine if you must obtain coverage under the Cannabis Cultivation General Order.

Section B: Screening questions to determine if you need and are eligible for a small irrigation use water right registration.

Section C: Questions regarding the applicant's contact and property information.

Section D: Specific questions pertaining to the Cannabis Cultivation General Order (if applicable).

Section E: Specific questions pertaining to water rights registrations (if applicable).

Section F: Self-Certification for compliance with your Small Irrigation Use Water Right Registration (if applicable).

Section G: Questions regarding processor applicant's contact and property information (if applicable).

Your answers to the questions in this portal will help determine if you need coverage under the Cannabis Cultivation General Order, a Small Irrigation Use water right registration, both, or neither. You may not be asked to complete all sections. Depending on the answers provided to the screening questions in Sections A and B, you will see only the questions relevant to your waste discharge and/or water diversion activities.

Bookmarks are provided throughout the survey to enable you to return to a previous section if needed.

Questions that are marked with a  symbol are mandatory and must be answered in the application.

Click **'Save and Continue'** below to continue.

Section A - Cannabis Cultivation General Order Eligibility Questions

This survey was created for cannabis cultivators to apply for the State Water Boards Cannabis Cultivation General Order and the Small Irrigation Use Registration (SIUR) water right. The questions in Section A are to determine eligibility for coverage under the Cannabis Cultivation General Order.

Section A - Applying for coverage under the Cannabis Cultivation General Order

What best describes your situation?

NOTE: If you are enrolled in the North Coast Water Quality Control Board General Waiver R1-2015-0023 or Central Valley Water Quality Control Board General Order R5-2015-0113 you will need to be enrolled in the State Cannabis Cultivation General Order prior to July 1, 2019. If you are opting to transition from Regional Order R5-2015-0113 or R1-2015-0023 to the State Cannabis Cultivation General Order at this time, choose the second option, below.

- I am not Seeking coverage under the State Cannabis Cultivation General Order at this time but will be seeking a Small Irrigation Use Registration (SIUR) water right.
- I am seeking coverage under the State Cannabis Cultivation General Order, with the goal to obtain evidence of enrollment with the State Water Resource Control Board, required for a California Department of Food and Agriculture (CDFA) Cannabis Cultivation License
- My operation contains no cannabis cultivation component, I am applying for a Cannabis Processors Licence with the California

Section A - Completely Indoor Cultivation?

Are your cannabis cultivation activities completely indoors?

- Yes No

'Indoors' refers to a structure with a permanent roof and a permanent relatively impermeable floor (e.g., concrete- or asphalt-paved). Indoor cannabis cultivation may be performed using hydroponic growing systems, soil, or other growth media.

Section A - Discharge of Wastewater from Indoor Cannabis Cultivation Activities

Please select one of the following, which best describes your situation:

- The cultivation is completely indoors and all industrial wastewaters generated are discharged to a community sewer system consistent with the sewer system requirements.
- The cultivation is completely indoors and irrigation tailwater, hydroponic wastewater, or other miscellaneous industrial wastewaters are discharged to an on-site wastewater treatment system (such as a septic tank and leach field), or to land.
- The cultivation is completely indoors and irrigation tailwater, hydroponic wastewater, or other miscellaneous industrial wastewaters are discharged to an appropriate collection tank, and the wastewater in the collection tank is regularly collected by an authorized waste hauler who disposes of the wastewater to a community sewer system consistent with the sewer system requirements.

Section A - Facility includes both Indoor and Outdoor Cannabis Cultivation?

Do your cannabis cultivation activities include any indoor cultivation?

- Yes No

'Indoors' refers to a structure with a permanent roof and a permanent relatively impermeable floor (e.g., concrete- or asphalt-paved). Indoor cannabis cultivation may be performed using hydroponic growing systems, soil, or other growth media.

Section A - Discharge of Wastewater from Indoor Portion of Cannabis Cultivation Activities

Please select one of the following, which best describes your situation:

```
$$@Tier~@DisturbedAreasqft~SELECT CASE WHEN @Tier = 'Conditionally Exempt' AND @DisturbedAreasqft > 2000 THEN NULL EL!
```

Section A - Discharge of Wastewater from Outdoor Cannabis Cultivation Activities

Do your outdoor cannabis cultivation activities disturb less than one thousand (1,000) square feet and are your cannabis cultivation activities exempt from California Department of Food and Agriculture licensing requirements under Proposition 64 (Health and Safety Code section 11362.2) or Proposition 215 (Health and Safety Code section 11362.77)?

- Yes No

Section A - Personal Use Exemption Compliance with Conditions

'Personal use exemption' cannabis cultivation activities that disturb less than 1,000 square feet (in aggregate) and that are exempt from requirements to obtain California Department of Food and Agriculture licenses because it is not a commercial activity must comply with the following conditions:

- The cultivation area shall be contiguous (all located in one area).
- The cultivation area complies with the setback requirements contained in the Cannabis Cultivation General Order.
- No part of the disturbed area is located on land with a slope greater than 20 percent.
- All applicable BPTC measures listed in Attachment A of the Cannabis Cultivation General Order are being implemented.

The exemptions apply per parcel or contiguous parcels; no coalitions, cooperatives, or other combination of cultivation activities can claim the 'personal use exemption' for activities on the same parcel.

Do your cannabis cultivation operations comply with the personal use exemption conditions above?

- Yes No

Section A - Cannabis Cultivation General Order Eligibility Notice

Use the following navigation buttons to return to the previous sections:

Introduction

Section A - Cannabis Cultivation General Order Eligibil

###YOUR APPLICATION PRODUCED AN ERROR. Please click the "Section A" navigation button at top to return to the beginning of Section A and complete the application questions in order.###

End of Section A

Use the following navigation buttons to return to the previous sections:

Introduction

Section A - Cannabis Cultivation General Order Eligibil

You have reached the end of Section A. Click 'Save and Continue' below to continue to Section B.

Section B - Small Irrigation Use Registration Water Rights Screening

Use the following navigation buttons to return to the previous sections:

Introduction

Section A - Cannabis General Order Eligib

Questions in Section B are based on the [State Water Board's Cannabis Cultivation Policy](#) and the Small Irrigation Use Registration Program requirements. This section will help determine whether you need a water right and your eligibility for a Small Irrigation Use Registration.

Section B - Do you already have a Small Irrigation Use Registration?

You can skip the remaining filing process for water rights in this portal if:

1. You have already filed for a Small Irrigation Use Registration for the Place of Use associated with your commercial cannabis cultivation.
2. You have a permit or license that lists *irrigation* as a *purpose of use* during the diversion to storage season allowed by the [State Water Board's Cannabis Cultivation Policy](#) for the Place of Use associated with your commercial cannabis cultivation.

Do conditions 1 or 2 apply to you?

- Yes
- No

*

If you answered **yes** to the previous question, then please provide your Cannabis Small Irrigation Use Registration ID or the application ID for your permit or license.

Section B - Invalid Water Right

You have entered an invalid cannabis small irrigation use registration, permit, or license ID. Check that you entered the correct string of characters--the registration ID must be typed as a single word with no spaces. If you do not have a cannabis small irrigation use registration ID or a permit or license that allows irrigation during the diversion to storage season, then click **Prev** on the bottom left of this page to return to the previous page.

If you believe that you have a valid water right that allows you to divert for commercial cannabis cultivation and do not think you need to complete the water rights portion of this portal, please contact the Cannabis Registration Unit at cannabisreg@waterboards.ca.gov or (916) 319-9427.

Section B - Water Source

NOTES:

1. For more information on subterranean streams, please visit http://www.waterboards.ca.gov/water_issues/programs/gmp/faqs.shtml.
2. The spring would flow off the property if it is not being diverted.
3. For Rainwater Catchment, water cannot channelize before entering your pond.

Please check your water source(s) for your cannabis cultivation project.

Check all that apply

- Stream, creek, gully (surface water channels), pond, lake, reservoir, and/or subterranean stream
- Spring located on the diverter's property that runs off the property at any time during the year.
- Spring located on the diverter's property that does NOT run off the property at any time during the year, in the absence of any diversions (fully contained spring).
- Groundwater well (Not a subterranean stream. Note that wells that are close to streams may divert surface water through a subsurface connection and require a water right)
- Rainwater Catchment (does not include tarping of sites)
- Water Purveyor (municipal, retail supplier, water hauler, or other)

*

Section B - Fully Contained Springs

Fully contained springs do not flow off a person's property in the absence of diversion, including wet years, or after periods of heavy rain. The Cannabis Cultivation Policy allows cultivators to request an exemption from certain flow requirements if the spring being used for cannabis cultivation meets a set of pre-determined conditions. [The full text of the requirements is available here.](#)

Cannabis cultivators requesting an exemption must obtain a Cannabis Small Irrigation Use Registration (Cannabis SIUR), and include supporting evidence regarding the fully contained spring (Fully Contained Spring Report). The supporting evidence must be prepared by a [Qualified Professional](#) and include, at a minimum, [the information listed here](#). Additional information, including instructions on how to prepare and file a Fully Contained Spring Exemption Request is available on the [Fully Contained Springs Webpage](#).

Have you completed your Fully Contained Spring Report?

- Yes
- No

*

Choose File

No file selected

Upload

(Uploaded files:)

----- No files uploaded -----

0%

Section B - Fully Contained Springs Acknowledgement

- I acknowledge that I must complete and file my Fully Contained Spring Report with the State Water Resources Control Board within three months of filing for my Cannabis SIUR application.

*

Additional information, including instructions on how to prepare and file a Fully Contained Spring Report is available on the [Fully Contained Springs Webpage](#).

Section B - Ineligible Water Source

Use the following navigation buttons to return to the previous sections:

Introduction

Section A - Cannabis General Order Eligib

Section B - Water Rights Eligibility Questio

You have not indicated a valid alternative water source (groundwater, rainwater capture, or a water purveyor). While your fully contained spring exemption request is pending approval, you must divert from a valid alternative water source OR obtain a cannabis small irrigation

use registration. Otherwise, you are ineligible to divert water for commercial cannabis cultivation. If you choose to divert anyway, you will be subject to enforcement action by the Division of Water Rights for unauthorized diversions.

Section B - No Small Irrigation Use Registration Required

Use the following navigation buttons to return to the previous sections:

Introduction	Section A - Cannabis General Order Eligib
Section B - Water Rights Eligibility Questio	

Based on the response provided for your cannabis cultivation water source, you do not need to file for a Small Irrigation Use Registration. You may use your existing water source for cannabis cultivation. Be aware - you may still need coverage under the Cannabis General Order. Even if you do not need a water right for your project, you are still required to comply with the Cannabis Cultivation Policy and all other state and local requirements that pertain to your water source. The Cannabis Cultivation Policy has additional requirements for your diversions including groundwater wells, and discharges.

If you feel you have reached this page in error, please contact the Cannabis Registration Program at Cannabisreg@waterboards.ca.gov or 916-319-9427.

Section B - Water Storage Method

ONSTREAM DAM is a structure in a stream channel or spring that impedes or blocks the passage of water, sediment, woody debris, or fish. Onstream dams can directly impact salmonids if they prevent fish passage and block access to upstream spawning and rearing habitats. Onstream dams can intercept and retain:

1. Spring and summer flows without providing bypass flows,
2. Sediments/gravels that would otherwise replenish downstream spawning gravels, and
3. Large wood that would otherwise provide downstream habitat structure.

Will you be diverting water for cannabis cultivation from onstream storage?

- 1. Existing onstream storage covered by a permit, license, or small irrigation use registration with commercial irrigation as a designated use prior to or on October 31, 2017
- 2. Existing onstream storage for which the diverter does not have a permit, license, or small irrigation use registration with commercial irrigation as a designated use that was constructed prior to or on October 1, 2016.
- 3. Combination of options 1 and 2
- 4. All water will be stored offstream for cannabis cultivation
- 5. Water stored for cannabis cultivation is from a fully contained spring claim

NOTES:

- For onstream storage reservoirs constructed after October 1, 2016, the diverter must obtain an appropriate water right permit with irrigation as a designated use prior to diverting water.
- Onstream storage obtained under a **small domestic use registration, livestock stockpond use registration, or stockpond certificate**, cannot be used for commercial cannabis cultivation unless the diverter obtains a Cannabis Small Irrigation Use Registration under option 2 or 3 above.

Section B - Existing Onstream Storage Not Covered By a Permit, License, or SIUR with Commercial Irrigation As A Designated Use

Use the following navigation buttons to return to the previous sections:

Introduction	Section A - Cannabis General Order Eligib
Section B - Small Irrigation Use Registration Water Rig	

If the following conditions are met the State Water Board's Cannabis Cultivation Policy allows diverters with onstream reservoirs to obtain a Cannabis Small Irrigation Use Registration (Cannabis SIUR) that covers the continued operation and use of the onstream reservoir for irrigation of commercial cannabis.

- a. **The onstream reservoir existed prior to October 1, 2016.** Please note, you must provide evidence that the reservoir meets this condition as part of this application. Examples of evidence include time-stamped aerial imagery, property deed or other transfer of ownership information that document the reservoir, construction and installation receipts, etc. Please upload the evidence for your onstream reservoir at the bottom of this page.
- b. The registrant requests a determination from the Deputy Director of the Division of Water Rights, henceforth referred to as Deputy Director, or the designee for the Deputy Director, and California Department of Fish and Wildlife (CDFW) to determine whether removal of the reservoir or installation of off-stream storage would cause more environmental damage than continuing to use the existing onstream reservoir(s) for diversion and storage.
- c. The registrant accepts any conditions imposed by the Deputy Director (or designee) and CDFW before or after issuance of the Cannabis SIUR as part of determinations to ensure any modifications and ongoing operation of the onstream reservoir are protective of water quality and aquatic resources. If the Deputy Director (or designee) or CDFW determine the existing onstream reservoir does not meet this condition:
 - i. The reservoir and associated facilities shall be removed or otherwise modified such that the reservoir is incapable of storing water; and
 - ii. The cannabis cultivator shall either install off-stream storage or obtain an alternative source of water or water right.
- d. The onstream reservoir operates or will be modified to:
 - i. Bypass all inflow to the reservoir during the surface water diversion forbearance period established per Section 3, Requirement 4 of the Cannabis Cultivation Policy. This requirement may be modified by the Deputy Director (or designee) or CDFW as part of the determination and Cannabis SIUR;
 - ii. Comply with the diversion rate and diversion season bypass conditions (pursuant to Section 3, Requirements 5, 6, and 7 of the Cannabis Cultivation Policy). This requirement may be modified by the Deputy Director (or designee) or CDFW as part of the determinations of the Cannabis SIUR; and
 - iii. Operate consistent with other requirements of the Cannabis Cultivation Policy. This requirement may be modified by the Deputy Director (or designee) as part of the determinations and Cannabis SIUR.
- e. Within six months of the determinations, the diverter shall submit a compliance plan for review and approval by the Deputy Director (or designee). The compliance plan shall clearly identify the scope of work and schedule for completion of modifications necessary to operate the onstream reservoir in compliance with the determinations and Cannabis SIUR. The schedule for completion must comply with the timeline established by the Deputy Director (or designee) and shall not exceed the renewal date of the Cannabis SIUR Certificate. The Deputy Director (or designee) may require modifications prior to approving the draft compliance plan.
- f. Withdrawal of water from the onstream reservoir for cannabis cultivation activities is only allowed during the surface water diversion forbearance period.
- g. Install and maintain a measuring device in the onstream reservoir to monitor and record the date, time, and volume of water diverted to the reservoir at an hourly or more frequent basis. Please refer to Attachment A, Section 2, Requirement 83 of the State Water Board's [Cannabis Cultivation Policy](#) for the full text of the onstream reservoir measurement requirements and specifications.

In addition to the conditions detailed above, the State Water Board may impose conditions for each individual Cannabis SIUR for an onstream reservoir to:

- a. Ensure that individual and cumulative effects of water diversion and discharge associated with cultivation do not affect the instream flows needed for fish spawning, migration, and rearing, and the flows needed to maintain natural flow variability;
- b. Ensure that cultivation does not negatively impact springs, riparian habitat, wetlands, or aquatic habitat, and
- c. Otherwise protect fish, wildlife, fish and wildlife habitat, and water quality.

Each Cannabis SIUR filing for an onstream reservoir shall include self-certification that the registrant has agreed to comply with all lawful conditions required by the State Water Board.

Please upload evidence that your onstream reservoir existed prior to or on October 1, 2016. Examples of evidence include time-stamped aerial imagery, property deed or other transfer of ownership information that document the reservoir, construction, and installation receipts, etc.

Choose File No file selected

Upload


*

0%

Section B - Point of Diversion Location

Point of Diversion

The point of diversion is the point (or points) where water diverted under this registration is first captured. If you are diverting through a pump or other means from a stream, the location where the pump withdraws water is the point of diversion.



Click on the map button to select the location of your primary Point of Diversion. Add a marker on the map as close to the actual water source as possible. If you have multiple points of diversion, select the largest stream from which you will be diverting water (you will have a chance to mark additional points of diversion later). This step is important to determine whether your water source is eligible for the Small Irrigation Use Registration Program.

* Point of Diversion APN

* County

* Lat/Long

Point of Diversion Located in the Upper Putah Creek Watershed

You have indicated that your point of diversion (POD) is located in the Upper Putah Creek watershed. Water Right Order 96-02 requires a new water right applications in this watershed to be approved by the watermaster. The watermaster will determine if enough water is available in the watershed for allocation to a new water right. The Division of Water Rights will contact the watermaster on your behalf. However, due to this additional step, your cannabis small irrigation use registration (SIUR) application will take longer to process. As with a other cannabis SIUR applications, Cannabis Registration Unit staff will not begin reviewing the application until payment is received.

Section B - Season of Diversion

Your diversion season below has been calculated based on the water source at which your Point of Diversion is located. However, the Cannabis Policy may have significant additional restrictions on your diversion, including a forbearance period and minimum aquatic base flow requirements. Refer to the Cannabis Policy for actual diversion restrictions. Other limitations on diversions may apply, subject to water availability.

Your diversion season begins on:

*

Your diversion season ends on:

*

Section B - Water Diversion

Are you currently diverting or have you previously diverted water (for any purpose) at the place of use for which you are filing a Small Irrigation Use Registration?

- Yes
- No

*

Do you have an existing water right (permit, or license) or claim (statement) at the Place of Use where you are filing a Small Irrigation Use Registration?

- Yes
- No

*

Section B - File Initial Statement of Diversion and Use

Water from a Cannabis SIUR may only be used for cannabis cultivation and the following incidental uses: fire protection, recreation, aesthetics, and fish and wildlife preservation. If you are diverting water for other purposes, including domestic water supply and irrigation water for other crops, then you must file a Statement of Water Diversion and Use within 30 days.

I am diverting water for purposes other than cannabis cultivation and other incidental uses. I acknowledge that I must file a [Statement of Water Diversion and Use](#) and am potentially subject to monetary penalties; if I fail to file a Statement within 30 days, the monetary penalties may accrue at \$500 per day.

Do you have another existing water right or statement of diversion at the Place of Use where you are filing a Cannabis Small Irrigation Use Registration?

- Yes
- No

Section B - Existing Water Rights and Statements

Use the following navigation buttons to return to the previous sections:

Introduction	Section A - Cannabis General Order Eligib
Section B - Small Irrigation Use Registration Water Rig	

List the identification number of all registrations, applications (permits and licenses), groundwater extraction notices, or statements of water diversion and use (riparian claims, jurisdictional springs, or pre-1914 claims), that you have at your proposed place of use for cannabis cultivation.

Examples include:

- Small Irrigation Use Registration: H000404
- Small Domestic Use Registration: D000404
- License or Permit Application: A004004
- Statement of Diversion and Use: S000404
- Groundwater Extraction Notice: G000404
- Livestock stockpond use registration: L031423

Water Right ID

<input type="text"/>	<input type="text"/>	<input type="text"/>	<input type="text"/>	<input type="text"/>
<input type="text"/>	<input type="text"/>	<input type="text"/>	<input type="text"/>	<input type="text"/>
<input type="text"/>	<input type="text"/>	<input type="text"/>	<input type="text"/>	<input type="text"/>
<input type="text"/>	<input type="text"/>	<input type="text"/>	<input type="text"/>	<input type="text"/>

You have reached the end of Section B and based on the information obtained from your responses, it appears that your diversion is eligible for a Small Irrigation Use Registration. Click *'Save and Continue'* to continue with the application.

Section B - Water Right Registration Not Eligible Due to Proposed Diversion from Year-Round Fully Appropriated Stream

Use the following navigation buttons to return to the previous sections:

Introduction	Section A - Cannabis General Order Eligib
Section B - Small Irrigation Use Registration Water Rig	

From the information you provided, it appears that your water source is not eligible for a Small Irrigation Use Registration because you are proposing diversion from a watershed of a Fully Appropriated Stream (FAS) during the restricted season in accordance with the State Water Board's Declaration of Fully Appropriated Stream Systems (Water Right Order 98-08). For more information about Fully Appropriated Streams, please click [here](#), or contact the Cannabis Registration Unit at 916-319-9427 or email cannabisreg@waterboards.ca.gov.

Section B – Water Right Registration Not Eligible Due to Diversion from Wild &

Scenic Designated Stream

Use the following navigation buttons to return to the previous sections:

Introduction	Section A - Cannabis General Order Eligib
Section B - Small Irrigation Use Registration Water Rig	

From the data you provided, it appears that your water source is not eligible for a Small Irrigation Use Registration because you are proposing to divert from a designated reach of a California Wild & Scenic River. Water right issuance and construction of diversions from designated reaches of California Wild and Scenic Rivers are not permitted pursuant to California Code of Regulations Section 734 and Public Resources Code Section 5093.54, respectively. For more information, please contact the Cannabis Registration Unit at 916-319-9427 or cannabisreg@waterboards.ca.gov.

Section B - Water Right Registration Not Eligible Due to Diversion from California Department of Fish and Wildlife Restricted Flow

Use the following navigation buttons to return to the previous sections:

Introduction	Section A - Cannabis General Order Eligib
Section B - Small Irrigation Use Registration Water Rig	

From the data you provided, it appears that you are ineligible for a Small Irrigation Use Registration because you are proposing to divert water from a California Department of Fish and Wildlife (CDFW) stream where final stream flow recommendations have been issued pursuant to Public Resources Code Section 10002. Water Code Section 1229.1 prohibits issuance of new registrations on streams where CDFW has issued final stream flow recommendations. For more information, please contact the Cannabis Registration Unit at 916-319-9427 or cannabisreg@waterboards.ca.gov.

Section C - Cannabis Cultivation Site and Contact Information

Provide information regarding your cannabis cultivation site and contact information. For Cannabis Cultivation General Order coverage, if your site is located on more than one parcel and the parcels are not contiguous (next to each other), you must submit a separate application for each non-contiguous cultivation area. Refer to the Cannabis Cultivation General Order for additional information.

Enter the legal name of the cannabis cultivation site (e.g., the name of the operation or the facility name), if any. If the site does not have a legal name, enter the name of the site as you would like it to be identified.

The site name will be published on the public site of the State Water Board's database(s). We suggest you not use the address or Assessor's Parcel Number(s) of the site as the site name.

Site Name

*

Enter the physical address of the cultivation site (**NO P.O. BOX NUMBERS!**), including the county. If no address exists, use the street and nearest cross street.

For the street number, enter numbers only--no special characters.

For suites and apartments, please type the appropriate abbreviation, *APT* or *STE* in addition to the unit number. For example:

APT 337 or STE 337 instead of just 337

Street Number

Suite/Apt

Street Direction

Street Name

*

Street Type

City

*

State

*

Zip Code

*

County

****Pick One**** ▼

*

Enter information about the contact person for the cannabis cultivation site, their phone number, and email.

Contact Person First Name

*

Contact Person Last Name

*

Contact Person Telephone Number

*

Extension

Contact Person Email

Phone extensions should only include numbers (no leading 'x').

FOR CANNABIS CULTIVATION GENERAL ORDER APPLICANTS ONLY

Assessor's Parcel Number(s) (When entering multiple Assessor's Parcel Numbers, enter one parcel number per text box.)

NOTE: Enter only the Assessor's Parcel Numbers for which you are applying for coverage under the Cannabis Cultivation General Order. If your cultivation is on more than one parcel, the parcels must be contiguous (next to each other). If the parcels are non-contiguous, you must apply separately under the Cannabis Cultivation General Order for each set of contiguous parcels. For water rights, a single registration is sufficient.

Different counties have different Assessor's Parcel Number formats, such as 0000-000-000, 000-000-00, 000-00-000, 000-000-000-0, 000-000-00-00, etc. Parcel numbers can be entered with dashes or without dashes.

*

If you have additional APNs, enter them here and separate each one with a comma.

On the following page, you will be asked to provide address and contact information for the cultivator/diverter. Is the cultivator/diverter address and contact information the exact same as the address and contact information entered on this page (Cannabis Cultivation Site and Contact Information)? If you select yes, this will allow the system to copy the information so you do not need to re-enter it.

Yes No *

Section C - Cultivator/Diverter Information

Provide legal name and mailing address of the person or entity cultivating cannabis and/or diverting water. Entities include businesses, corporations, limited liability corporations, etc..

Enter the legal name of the person or entity cultivating cannabis. If the cultivator is a private individual, enter the last name and then first name of the individual, separated by a comma and a space. (For example: Doe, John)

Legal Name

*

If you are providing a PO Box, enter the information, including the words 'PO Box' along with the box number, in the Street Name field. For suites and apartments, please type the appropriate abbreviation, *APT* or *STE* in addition to the unit number. For example:

APT 337 or STE 337 instead of just 337

Street Number

Suite/Apt

Street Direction

Street Name

*

Street Type

City

*

State/Province

*

Zip Code

Country

*

Foreign Postal Code

Organization Type

*

Enter information about the contact person for the cultivator/diverter, their phone number, and email.

Contact Person First Name

*

Contact Person Last Name

*

Contact Person Telephone Number

*

Extension

Contact Person Email

Phone extensions should only include numbers (no leading 'x').

Is your primary home residence located on the same property as the cannabis cultivation site?

Yes No

On the following page, you will be asked to provide address and contact information for the property landowner. If the Property Landowner address and contact information is identical to the address and contact information entered on a previous page, please select the page name from the drop-down menu below. This will allow the system to copy the information so you do not need to re-enter it. Otherwise, select "Not the same."

*

Section C - Property Landowner Information (1)

Provide information on the property landowner where the cannabis will be grown.

Enter the legal name of the person or entity who owns the property on which the cannabis cultivation site is located. If the property landowner is a private individual, enter the last name and then the first name of the individual, separated by a comma and a space in the "Legal Name" field. For example: Doe, John

Legal Name

*

If you are providing a PO Box, enter the information, including the words 'PO Box' along with the box number, in the Street Name field.

Street Number

Suite/Apt

Street Direction

Street Name

*

Street Type

Pick One

City

*

State/Province

****Pick One****

*

Zip Code

Country

****Pick One****

*

Foreign Postal Code

Owner Type

****Pick One****

*

Enter information about the contact person for the property landowner, their phone number, and email.

Contact Person First Name

*

Contact Person Last Name

*

Contact Person Telephone Number

*

Extension

Contact Person Email

Phone extensions should only include numbers (no leading 'x').

In the following pages you will have the ability to enter additional property landowner addresses and contact information, if applicable. After the property landowner address and contact information pages, you will be asked to provide the address and contact information where legal notice may be served. If the legal notice address and contact information is identical to the address and contact information provided on a previous page, or the address and contact information you will provide for one of the additional property landowners, please select the page name from the drop-down menu below. This will allow the system to copy the information so you do not need to re-enter it. Otherwise, select "Not the same."

-Select-

*



Section C - Additional Property Landowner? (1)

Do you have additional property landowners to add?

Yes

No

*

Section C - Property Landowner Information (2)

Provide information on the property landowner where the cannabis will be grown.

Enter the legal name of the person or entity who owns the property on which the cannabis cultivation site is located. If the property landowner is a private individual, enter the last name and then the first name of the individual, separated by a comma and a space in the "Legal Name" field. For example: Doe, John

Legal Name

*

If you are providing a PO Box, enter the information, including the words 'PO Box' along with the box number, in the Street Name field.

Street Number



Suite/Apt

Street Direction

****Pick One****

Street Name

*

Street Type

****Pick One****

City

State/Province

****Pick One****

*

Zip Code

*

*

Country

Pick One

*

Foreign Postal Code

Owner Type

Pick One

*

Enter information about the contact person for the property landowner, their phone number, and email.

Contact Person First Name

*

Contact Person Last Name

*

Contact Person Telephone Number

*

Extension

Contact Person Email

Phone extensions should only include numbers (no leading 'x').

Section C - Additional Property Landowner? (2)

Do you have additional property landowners to add? Yes No *

Section C - Property Landowner Information (3)

Provide information on the property landowner where the cannabis will be grown.

Enter the legal name of the person or entity who owns the property on which the cannabis cultivation site is located. If the property landowner is a private individual, enter the last name and then the first name of the individual, separated by a comma and a space in the "Legal Name" field. For example: Doe, John

Legal Name

*

If you are providing a PO Box, enter the information, including the words 'PO Box' along with the box number, in the Street Name field.

Street Number

Suite/Apt

Street Direction

Pick One

Street Name

*

Street Type

Pick One

City

*

State/Province

Pick One

*

Zip Code

Country

Pick One

*

Foreign Postal Code

Owner Type

Pick One

*

Enter information about the contact person for the property landowner, their phone number, and email.

Contact Person First Name

*

Contact Person Last Name

*

Contact Person Telephone Number

*

Extension

Contact Person Email

Phone extensions should only include numbers (no leading 'x').

If you have additional property landowner information that you would like to provide, enter their name(s), address(es), and contact information here.

Section C - Address Where Legal Notice May Be Served

Enter an address where legal notice may be served. NO P.O. BOX NUMBERS!

Street Number

Suite/Apt

Street Direction

Street Name

*

Street Type

City

*

State/Province

*

Zip Code

Country

*

Foreign Postal Code

Enter information about the contact person for legal matters, their phone number, and email.

Contact Person First Name

*

Contact Person Last Name

*

Contact Person Telephone Number

*

Extension

Contact Person Email

Phone extensions should only include numbers (no leading 'x').

On the following page, you will be asked to provide address and contact information for billing. If the billing address and contact information is identical to the address and contact information provided on a previous page, please select the page name from the drop-down menu below. This will allow the system to copy the information so you do not need to re-enter it. Otherwise, select "Not the same."

*



Section C - Billing Information

Enter the name and address where fee invoices should be sent.

Name

*

If you are providing a PO Box, enter the information, including the words 'PO Box' along with the box number, in the Street Name field. For suites and apartments, please type the appropriate abbreviation, *APT* or *STE* in addition to the unit number. For example:

APT 337 or STE 337 instead of just 337

Street Number

Suite/Apt

Street Direction

Street Name

*

Street Type

City

*

State/Province

*

Zip Code

Country

*

Foreign Postal Code

Enter information about the contact person for billing purposes, their phone number, and email.

Contact Person First Name

*

Contact Person Last Name

*

Contact Person Telephone Number

*

Extension

Contact Person Email

Phone extensions should only include numbers (no leading 'x').

Section C - Third-Party Representative/Agent

I wish to designate a third party to represent me in issues related to the Cannabis Cultivation General Order.

Yes No *

Identify the third party (e.g., consultant) representing you in dealing with matters related to the Cannabis Cultivation General Order, if applicable.

Enter the legal name of the person or entity of your third-party representative. If the third-party representative is a private individual, enter the last name and then first name of the individual, separated by a comma and a space. For example: Doe, John

Business Name

If you are providing a PO Box, enter the information, including the words 'PO Box' along with the box number, in the Street Name field.

Street Number

Suite/Apt

Street Direction

Street Name

Street Type

City

State/Province

Zip Code

Country

Foreign Postal Code

Organization Type

Enter information about the contact person for the third party representative, their phone number, and email.

Contact Person First Name

Contact Person Last Name

Contact Person Telephone Number

Extension

Contact Person Email

Phone extensions should only include numbers (no leading 'x').

Section C - Water Rights Agent/Third-Party Representative

I wish to designate a third party (Agent) to represent me in issues related to water rights.

Yes No

*

For Division of Water Quality Cannabis General Order applicant: If you have a water rights agent, is he or she the same individual as the water quality third-party representative?

Yes No

*

Section C - Water Rights Agent Information

Company Name, if applicable:

Enter the mailing address of the water rights agent, including the county. If no address exists, use the street and nearest cross street. For the street number, enter numbers only--no special characters. For example, if the street number is 312 1/2 street, enter 312.5 in this field.

Street Number

Suite/Apt

Street Direction

Street Name

*

Street Type

*

City

*

State/Province

*

Zip Code

*

Country

*

Foreign Postal Code

Organization Type

*

Enter information about the contact person for the third party representative, their phone number, and email.

Contact Person First Name

*

Contact Person Last Name

*

Contact Person Telephone Number

Extension

Contact Person Email

* Telephone number should be entered in

this format:

(999) 999-9999

*

Phone extensions should only include numbers (no leading 'x').

End of Section C

Use the following navigation buttons to return to the previous sections:

Introduction

Section A - Cannabis Cultivation General Order Eligibi

Section B - Small Irrigation Use Registration Water Rig

Section C - Cannabis Cultivation Site and Contact Info

You have completed Section C - Applicant and Property Information. Click 'Save and Continue' below to continue. Based on your previous responses, you may be directed to Section D - Cannabis Cultivation General Order, Section E - Water Rights, or the Submission Page next.

Section D - Currently Enrolled Under Another Order?

Are the discharges of wastewater from the cannabis cultivation activities at the site/property listed on this application currently enrolled in General Waiver R1-2015-0023 or General Order R5-2015-0113?

Yes No *

If you selected 'Yes' above, provide the following:

WDID Number

Your WDID number can be found on the Notice of Applicability transmitted to you by the Regional Water Quality Control Board when you enrolled under the General Order or General Waiver. **The North Coast Regional Board WDID will be in the format 1X1####CXXX (ex. 1D13456CWLZ) and the Central Valley Region Board WDID will be in the format 5X##MJ00### (ex. 5H23MJ00456) where X's are letters, 0 are zero's, and #'s are numbers.**

WDID validation list

Section D - Discharge Information

1 acre = 43,560 square feet (ft²)

Square feet to acres calculator

To convert from square feet to acres, enter square feet:

Square feet = Acres

Acres to square feet calculator

To convert from acres to square feet, enter acres:

Acres = Square feet

Disturbed area, slope of disturbed area, setback requirements, and cultivation area are defined in the Cannabis Cultivation General Order.

Select one of the following:

- Conditionally exempt: disturbed area less than 2,000 square feet and meets conditions listed in the Cannabis Cultivation General Order.
- Tier 1 – Low Risk: • Disturbed area greater than 2,000 square feet and less than one acre (43,560 square feet); • No portion of

the disturbed area is located on a slope greater than 30 percent; and • No portion of the disturbed area is located within the setback requirements.

- Tier 1 – Moderate Risk: • Disturbed area greater than 2,000 square feet and less than one acre (43,560 square feet); • Some portion of the disturbed area is located on a slope greater than 30 percent but less than 50%; and • No portion of the disturbed area is located within the setback requirements.
- Tier 1 – High Risk: • Disturbed area greater than 2,000 square feet and less than one acre (43,560 square feet); and • Some portion of the disturbed area is located within the setback requirements.
- Tier 2 – Low Risk: • Disturbed area greater than or equal to one acre (43,560 square feet); • No portion of the disturbed area is located on a slope greater than 30 percent; and • No portion of the disturbed area is located within the setback requirements.
- Tier 2 – Moderate Risk: • Disturbed area greater than or equal to one acre (43,560 square feet); • Some portion of the disturbed area is located on a slope greater than 30 percent but less than 50%; and • No portion of the disturbed area is located within the setback requirements.
- Tier 2 – High Risk: • Disturbed area greater than or equal to one acre (43,560 square feet); and • Some portion of the disturbed area is located within the setback requirements.

*

Enter the size of your cultivation area (in square feet)

*

Enter the size of your disturbed area (in square feet):

Disturbed area must be greater than or equal to the cultivation area.

*

Please select one of the following, which best describes your cannabis cultivation activities:

- The cultivation occurs completely outdoors with no indoor cultivation component.
- The cultivation occurs both outdoors and indoors and all industrial wastewaters generated by the indoor cultivation is discharged to a community sewer system consistent with the sewer system requirements.
- The cultivation occurs both outdoors and indoors and irrigation tailwater, hydroponic wastewater, or other miscellaneous industrial wastewaters generated by the indoor cultivation is discharged to an on-site wastewater treatment system (such as a septic tank and leach field), to land, or to surface water.
- The cultivation occurs both outdoors and indoors and irrigation tailwater, hydroponic wastewater, or other miscellaneous industrial wastewaters generated by the indoor cultivation is discharged to an appropriate collection tank, and the wastewater in the collection tank is regularly collected by an authorized waste hauler who disposes of the wastewater to a community sewer system consistent with the sewer system requirements.

*

Section D - Slope of Disturbed Area

Please select one of the following:

- Any portion of the disturbed area is located on a slope greater than 30 percent.
- No portion of the disturbed area is located on a slope greater than 30 percent.

*

In accordance with the Cannabis General Order, discharges from cannabis cultivation activities and related disturbed area on a slope greater than 50 percent are prohibited. If any portion of the disturbed area is located on a slope greater than 50 percent, you must contact your Regional Water Board to determine if such cultivation can be performed in a way that protects water quality.

Section D - Site Coordinates

Use the map to select the geographic coordinates of the facility/cultivation site for which you are applying for coverage under the Cannabis Cultivation General Order. The coordinates shall be at the approximate center of the facility/cultivation area. Click the "Map" button to open the map. The map will open in a new window and will include instructions for selecting a site location.

Cannabis Cultivation Site Map

Map

* County

* Lat/Long

If this screen does not show any coordinates or you receive an error upon closing the map window, click "Map" again and then close the map window without making changes. If you are still having problems with the map, click on the "Email for help on this page" link at the bottom of this page to request assistance.

Section D - Tribal Authorization for Cannabis Cultivation General Order

The Cannabis Cultivation General Order, Attachment A prohibits cannabis cultivators from cultivating cannabis on tribal lands or within 600 feet of tribal land without the express written permission of the governing body of the affected tribe, or from a person deputized by the governing body of the affected tribe to authorize cannabis cultivation on tribal lands. (Tribal lands are defined in title 18, United States Code, section 1151.)

Based on the selection of your site location, your current or proposed cultivation is on a parcel that is on tribal land or within 600 feet of tribal land boundaries. If you believe your cultivation location within that parcel is not on tribal land or within 600 feet of tribal land boundaries you should contact the appropriate Regional Water Board and submit evidence showing the location of the cultivation area(s) and distances to tribal land boundaries. If your cultivation site is on tribal land or within 600 feet of tribal land boundaries you are required to submit authorization from the tribe as part of your application.

- I hereby acknowledge that I must provide evidence of my cultivation area(s) to the appropriate Regional Water Board for review, and/or written tribal authorization to cultivate cannabis because my cannabis cultivation site may be located on or within 600 feet of tribal land.

*

Section D - Certification of Compliance with Conditions for Conditionally Exempt

Certification for Conditional Exemption

I certify that I comply with all of the following conditions at the site/property listed on this application:

*

- The cultivation activities disturb an area (in aggregate) less than 2,000 square feet on any one parcel or on contiguous parcels managed as a single operation.
- The cultivation area is contiguous (all located in one area).
- The cultivation area complies with the setback requirements contained in the Cannabis Cultivation General Order.
- No part of the disturbed area is located on land with a slope greater than 20 percent.
- All applicable BPTC measures listed in Attachment A of the Cannabis Cultivation General Order are being implemented or will be implemented by the onset of the winter period each year.

Section D - Certification of Compliance with BPTC Measures for Tier 1 and Tier 2

Certification of Compliance with BPTC Measures in [Attachment A](#) of the Cannabis Cultivation General Order

- I comply with the BPTC measures in Attachment A of the Cannabis Cultivation General Order.
- I currently do not comply with the BPTC measures in Attachment A of the Cannabis Cultivation General Order but I will complete improvements by the onset of the winter period, following submittal of this application, to achieve compliance.
- I currently do not comply with the BPTC measures in Attachment A of the Cannabis Cultivation General Order and I will not complete improvements by the onset of the winter period, following submittal of this application. I will contact the Regional Water Board to establish a compliance schedule.

*

Section D - Certification Under Penalty of Law for Cannabis Cultivation General Order

- I certify that my cannabis cultivation complies with all applicable state, city, county, and local laws, regulations, ordinances, permits, and license requirements including, but not limited to, those for cannabis cultivation, grading, construction, and building.

*

I certify under penalty of law that I have personally examined and am familiar with the information submitted in this document and all attachments and that, based on my inquiry of those individuals immediately responsible for obtaining the information, I believe that the information is true, accurate, and complete. I am aware that there are significant penalties for submitting false information, including the possibility of fine and imprisonment.

*

Electronic Signature for Cannabis Cultivation General Order application

Full legal name of the individual signing:

*

Title of the individual signing: (e.g., Owner, Consultant, Cultivator)

*

Date of signature:

*

End of Section D

Use the following navigation buttons to return to the previous sections:

You have completed Section D. Please click 'Save and Continue' below to continue with the application. Please note that depending on your previous responses, you may see Section E or the Submission Page next.

Section E - Cannabis Cultivation Water Use Estimator

Use the following navigation buttons to return to the previous sections:

Section E includes a series of questions to help complete filing for your Cannabis Small Irrigation Use water right registration. The first step in the process is to estimate the amount of water that will be required for your cannabis cultivation. This water use estimator will help you, or if you have a separate calculation of your water use estimate, you may provide an attachment on the following page. The water storage calculations are informational only, and assume that you will be storing water during the Cannabis Policy "Surface Water Diversion Period" as indicated below. You are responsible for determining the specific amount of storage that is necessary for your facility. Local conditions, the Cannabis Policy, fully appropriate stream limitations or other permits may require a different diversion period which could impact your

ability to divert water and storage needs.

INSTRUCTIONS

1. Begin using the Cannabis Cultivation Water Use Estimator by entering an estimate of how much **water is used per plant per day** for your cultivation in the Cannabis Water Rate table below. Rates vary depending on the type of grow (indoor vs. outdoor) and hydrologic conditions.
2. Refer to the tables below for all abbreviations and conversion factors
3. Utilize the **Conversion Calculators** as needed and complete the Cannabis Irrigation Calculations and the Incidental Uses sections
4. Review the Estimated Annual Water Use and Storage Need

ABBREVIATIONS		CONVERSION FACTORS	
AF	Acre-Feet	Volume	
AFD	Acre-Feet per Day	AF	1
AFY	Acre-Feet per Year	Gallons	325,851
FT	Feet	Flowrate	
GPM	Gallons per Minute	AFD	1
GPD	Gallons per Day	GPM	226.29
GPY	Gallons per Year	GPD	325,851
GAL	Gallons	GPY	171,267,285,600

SURFACE WATER DIVERSION PERIOD		CANNABIS WATER RATE	
Surface Water Diversion Period	1/1/2018 to 12/31/2018 If the POD is not on a Fully Appropriated Stream	Gallons per Plant per Day (GPD/plant)	<input type="text"/>
Start Date	<input type="text"/>	Maximum Diversion Rate During Diversion Period	10 GPM
End Date	<input type="text"/>		
Total Days	<input type="text"/>		

CANNABIS IRRIGATION CALCULATIONS

In the table below, for each month, state the number of cannabis plants that you will be cultivating and the number of days that you will be irrigating these plants. Include the amount of water projected to be required for your completed facility. Irrigation water will be water supply that you are withdrawing from storage that you have installed.

Parameter	January	February	March	April	May	June	July	August	September	October	November	December	GPY	AFY
Plants	<input type="text"/>	<input type="text"/>	<input type="text"/>	<input type="text"/>	<input type="text"/>	<input type="text"/>	<input type="text"/>	<input type="text"/>	<input type="text"/>	<input type="text"/>	<input type="text"/>	<input type="text"/>		
Irrigation Days	<input type="text"/>	<input type="text"/>	<input type="text"/>	<input type="text"/>	<input type="text"/>	<input type="text"/>	<input type="text"/>	<input type="text"/>	<input type="text"/>	<input type="text"/>	<input type="text"/>	<input type="text"/>	<input type="text"/>	<input type="text"/>
Irrigation Rate (Gal/Month)	<input type="text"/>	<input type="text"/>	<input type="text"/>	<input type="text"/>	<input type="text"/>	<input type="text"/>	<input type="text"/>	<input type="text"/>	<input type="text"/>	<input type="text"/>	<input type="text"/>	<input type="text"/>		

INCIDENTAL USES

Small Irrigation Use Registrations allow for certain additional water uses if they are incidental to the primary use (irrigation). In the table below, state the purpose of use and the associated amount of water required (**in gallons per year**). The following purposes of use are considered incidental uses: *aesthetic, fire protection, recreational, and fish and wildlife*.

1. **AESTHETIC** use means the use of water for aesthetic purposes, such as maintenance of a pond for decoration.
2. **FIRE PROTECTION** use means the use of water to fight fires or prevent fires from spreading.
3. **RECREATIONAL** use means the use of water for resorts or other recreational establishments, boating, swimming, and fishing, and

may include water which is appropriated by storage and either retained in the reservoir or released downstream to support these purposes. Use of water at a campground or resort for human consumption, cooking or sanitary purposes is a domestic use and irrigation of golf courses is an irrigation use.

4. **FISH AND WILDLIFE PRESERVATION AND ENHANCEMENT** use means using water to maintain or provide habitat or other benefits for fish and wildlife by taking water under control as in the following examples:
- A. The collection or diversion of water to storage for either retention in the reservoir or release downstream for the purpose of preservation or enhancement of fish or wildlife; or
 - B. Direct Diversion of water for the purpose of preservation or enhancement of fish and wildlife. This category of water use includes the use of water for the raising of fish or other organisms for scientific purposes or release in the waters of the state.

Please justify why you need the amount(s) that you requested.

PURPOSE OF USE	GPY	JUSTIFICATION
Aesthetic	<input type="text"/>	
Fire Protection	<input type="text"/>	
Recreational	<input type="text"/>	
Fish and Wildlife	<input type="text"/>	

ESTIMATED ANNUAL WATER DIVERSION

ESTIMATED ANNUAL WATER DIVERSION		
Based on your incidental uses, the number of plants you are cultivating, and the length of your irrigation season(s), your estimated annual diversion requirement is:	<input type="text" value="0.00"/>	Gallons Per Year
	<input type="text" value="0.00"/>	Acre-Feet Per Year
		This amount is your estimated annual water diversion . If you choose to divert more water, you must provide justification of beneficial and reasonable use on the following page.

Have you determined whether you need to divert a different amount of water than the Estimated Annual Water Diversion amounts presented in the above table?

- Yes No *

Section E - Different Request for Water Diversion Amount

Enter your own **calculated annual water use and storage** amount (in Acre-Feet per Year)

Acre-Feet per Year

Utilize the **Conversion Calculators** to ensure the unit conversions, if any, are performed correctly

On a separate document, provide the **calculation and justification** that leads to the above calculated annual water use and water storage amounts and upload it here:

No file selected

(Uploaded files:)

----- No files uploaded -----

Section E - Project Description

The next series of questions will collect information on your offstream storage facilities (tanks, bladders, ponds, and reservoirs).

Utilize the **Conversion Calculators** to ensure the unit conversions, if any, are performed correctly

Do you need to install additional tanks or bladders to meet your storage needs?

Yes | No *

How many tanks and/or bladders will you need to meet your future cannabis cultivation irrigation requirements?

Number of Existing Tanks

*

Number of Existing plus any Future Tanks

*

What is the capacity (in gallons) of your tanks?

Existing Tank Capacity

*

Total Tank Capacity (Existing plus Future Tanks)

*

Does your project include storage of water in one or more reservoirs?

Yes | No *

Enter the capacity of each reservoir in acre-feet.

#	Reservoir Name	Approximate Capacity (Acre-Feet)	Construction Material	Vertical Height from Dam Toe to Spillway (ft)	Length of Dam (ft)	Vertical Distance from Spillway Crest to Dam Crest (ft)
1	<input type="text"/>	<input type="text"/>	<input type="text"/>	<input type="text"/>	<input type="text"/>	<input type="text"/>
2	<input type="text"/>	<input type="text"/>	<input type="text"/>	<input type="text"/>	<input type="text"/>	<input type="text"/>
3	<input type="text"/>	<input type="text"/>	<input type="text"/>	<input type="text"/>	<input type="text"/>	<input type="text"/>
4	<input type="text"/>	<input type="text"/>	<input type="text"/>	<input type="text"/>	<input type="text"/>	<input type="text"/>
5	<input type="text"/>	<input type="text"/>	<input type="text"/>	<input type="text"/>	<input type="text"/>	<input type="text"/>

Capacity (in acre-feet) may be estimated as follows = 0.7 x (maximum depth of water in feet) x (surface area in acres when full)

Your **Total Storage Capacity** (the sum of all proposed tanks and offstream ponds) is:

Acre-Feet

How large is the area (in acres) to be graded or excavated for cannabis cultivation?

Describe how the project facilities (water diversion, storage, and irrigation) will be operated.

*

Describe complete, partially complete, or proposed features of the project.

Section E - Insufficient Storage Requested

Based on the information you have provided, it appears that your water demand during the forbearance season exceeds the total storage capacity that you have requested. The forbearance season begins on April 1 and can end as late as December 15. You may need to install more offstream storage to satisfy your water demand during the forbearance season. If you have alternative water sources such as groundwater or water purveyors to satisfy your forbearance demand, proceed to the next page. Otherwise, please return to the previous page and request additional offstream storage.

Section E - Diversion Works

Method of Diversion

- Gravity
- Pump

*

Specify the method of diversion (gravity)--check all that apply.

- Dam
- Pipe in unobstructed channel
- Pipe through dam
- Siphon
- Weir
- Gate
- Other gravity method (describe)

Specify the method of diversion (pumping)--check all that apply.

- Sump
- Offset Well
- Channel
- Reservoir
- Other pumping method (describe)

How is water conveyed from the point of diversion to offstream storage (check all that apply)?

- PVC or HDPE Pipe
- Concrete Pipe
- Metal Pipe
- Concrete lined Channel
- Rock lined Channel
- Unlined Channel
- Other type of conduit

*

What is the **length (ft)** of conduit from the point of diversion to offstream

storage?

*

What is the **diameter (inches)** of the conveyance pipe?

What is the **depth (ft)** of the channel?

What is the **width (ft)** of the **top** of the channel?

What is the **width (ft)** of the **bottom** of the channel?

Section E - Completion Schedule

Indicate the completion status of your project:

- Complete
- Partially Complete
- Proposed

*

Year of First Diversion

*

If your project is **partially complete** or **proposed**, provide the following:

Year work will be completed

Year water will be used to the full intended extent.

Section E - GIS Place of Use Map

This map is informational only--it is not a legal document and does not establish the place of use boundaries. Please indicate the location of each place of use, additional points of diversion, and storage facilities on the map using the tools provided.

 Map

* Count

0

Section E - Place of Use Map Error Page

You have landed on this page because you did not select any features on the **POU Map**. By default, the original **POD** that you selected on the **POD Map**, appears on the **POU Map**. However, you must indicate at least one of the following features, in order to generate a valid POU map and move on to the rest of **Section E**.

- Places of Use (greenhouses, outdoor grows, indoor grows)
- Places of Storage (ponds, tanks, bladders)
- Other features (pumps, wells)

Section E - Point of Diversion Confirmation

To pinpoint the source and tributary of your point of diversion, we recommend using these websites:

1. **USGS Topographic Map Viewer**

This website is extremely useful because it has detailed contours, USGS quad maps, and historical aerial and topographic imagery. However, sometimes stream labels may be missing, so we also recommend using these other websites to supplement the USGS Topographic Viewer:

2. **eWRIMS GIS Map**

This is the GIS database into which all water right PODs are imported. Like the USGS Topographic Map Viewer, this GIS map also shows topography. It lacks the detail of its USGS counterpart, but tends to have more consistent labeling.

3. **Bing Maps**

4. **Google Maps**

- A. Indicate the name of your diversion works—for example, "Joe's Pump", "Jill's Ditch," or "Point of Diversion 1."
- B. Select the name of the water source for your project. If the source is unnamed, select "unnamed stream" or "unnamed spring," etc.
- C. Select the larger body of water (*tributary*) into which your water source flows. For example, Hollow Tree Creek flows into or is a tributary to the South Fork Eel River.
- D. Select the first named larger body of water into which the first tributary flows. For example, the South Fork Eel River flows into the Eel River. Do **NOT** select *Unnamed Stream* or *Unnamed Spring* from this menu.
- E. In a normal year, does the stream dry up at any point downstream from your project?
- F. Provide the APN on which the POD is located.
- G. Latitude will be automatically filled based on your input of POD(s) on the GIS map in Section B.
- H. Longitude will be automatically filled based on your input of POD(s) on the GIS map in Section B.

POD	Diversion Name	Source	Tributary	Named Tributary	Does the Source Dry Up?	APN	Latitude	Longitude
	A	B	C	D	E	F	G	H
1	\$POUMap.I *	<input type="text"/> *	<input type="text"/> *	<input type="text"/> *	-Selec *	<input type="text"/> *	\$PODI	\$PODM
2	\$POUMap.I	<input type="text"/>	<input type="text"/>	<input type="text"/>	-Selec		\$POUI	\$POUM
3	\$POUMap.I	<input type="text"/>	<input type="text"/>	<input type="text"/>	-Selec		\$POUI	\$POUM
4	\$POUMap.I	<input type="text"/>	<input type="text"/>	<input type="text"/>	-Selec		\$POUI	\$POUM
5	\$POUMap.I	<input type="text"/>	<input type="text"/>	<input type="text"/>	-Selec		\$POUI	\$POUM

If you have more than 5 PODs, please download [this spreadsheet](#), fill it out, and then upload it.

No file selected

0%

Section E - Place of Use Information 1

For each separate parcel involved with a unique Assessor's Parcel Number (APN), identify if you own the parcel, list the parcel acreage, cultivated acreage, number of plants per parcel, and acreage irrigated per parcel. Identify separately, the other areas of use of water by each parcel, including residential or irrigation of non-cannabis crops.

APN <input type="text"/> *	Do you own this APN? <input type="radio"/> Yes <input type="radio"/> No *	APN Acreage <input type="text"/> *
Cultivation Acreage <input type="text"/> *	Non-Cannabis Irrigation Acreage <input type="text"/> *	

If you have an amount in square-feet, use the [Conversion Calculators](#) to convert square-feet to acres

If you are also diverting water for an incidental purpose of use , please specify by selecting one or more of the checkboxes below:

- Aesthetic
- Fire Protection
- Recreational
- Fish and Wildlife Preservation and Enhancement

If you are not the owner of the property, list the owner of each APN, as shown on current County Assessor's Records with that owner's address.

CA County	APN			
<input type="text" value="**Pick One**"/>	<input type="text"/>			
Property Owner First Name	Property Owner Last Name			
<input type="text"/>	<input type="text"/>			
Street	Suite/Apt	Street Direction	Street Name	Street Type
<input type="text" value="7"/>	<input type="text"/>	<input type="text" value="**Pick One**"/>	<input type="text"/>	<input type="text" value="**Pick One**"/>
Number				
<input type="text"/>	<input type="text"/>			
City	State/Province	Zip Code		
<input type="text"/>	<input type="text" value="**Pick One**"/>	<input type="text"/>		
Country	Foreign Postal Code			
<input type="text" value="**Pick One**"/>	<input type="text"/>			
Does the place of use consist of any other APNs?	<input type="radio"/>	Yes	*	
	<input type="radio"/>	No		

Section E - Place of Use Information 2

APN	Do you own this APN?	APN Acreage
<input type="text"/>	<input type="radio"/> Yes <input type="radio"/> No *	<input type="text"/>
*		*
Cultivation Acreage	Non-Cannabis Irrigation Acreage	
<input type="text"/>	<input type="text"/>	
*	*	

If you have an amount in square-feet, use the [Conversion Calculators](#) to convert square-feet to acres

If you are also diverting water for an incidental purpose of use , please specify by selecting one or more of the checkboxes below:

- Aesthetic
- Fire Protection
- Recreational
- Fish and Wildlife Preservation and Enhancement

If you are not the owner of the property, list the owner of each APN, as shown on current County Assessor's Records with that owner's address.

CA County	APN
<input type="text" value="**Pick One**"/>	<input type="text"/>
Property Owner First Name	Property Owner Last Name
<input type="text"/>	<input type="text"/>

Street Suite/Apt Street Direction ****Pick One**** Street Name Street Type ****Pick One****

Number

City State/Province ****Pick One**** Zip Code

Country ****Pick One**** Foreign Postal Code

Does the place of use consist of any other APNs? Yes No

*

Section E - Place of Use Information 3

APN Do you own this APN? Yes | No * APN Acreage

Cultivation Acreage Non-Cannabis Irrigation Acreage

If you have an amount in square-feet, use the **Conversion Calculators** to convert square-feet to acres

If you are also diverting water for an incidental purpose of use , please specify by selecting one or more of the checkboxes below:

- Aesthetic
- Fire Protection
- Recreational
- Fish and Wildlife Preservation and Enhancement

If you are not the owner of the property, list the owner of each APN, as shown on current County Assessor's Records with that owner's address.

CA County ****Pick One**** APN

Property Owner First Name Property Owner Last Name

Street Suite/Apt Street Direction ****Pick One**** Street Name Street Type ****Pick One****

Number

City State/Province ****Pick One**** Zip Code

Country ****Pick One**** Foreign Postal Code

Does the place of use consist of any other APNs? Yes No

*

Section E - Place of Use Information 4

APN Do you own this APN? Yes | No * APN Acreage

Cultivation Acreage Non-Cannabis Irrigation Acreage

If you have an amount in square-feet, use the [Conversion Calculators](#) to convert square-feet to acres

If you are also diverting water for an incidental purpose of use , please specify by selecting one or more of the checkboxes below:

- Aesthetic
- Fire Protection
- Recreational
- Fish and Wildlife Preservation and Enhancement

If you are not the owner of the property, list the owner of each APN, as shown on current County Assessor's Records with that owner's address.

CA County **Pick One** APN

Property Owner First Name Property Owner Last Name

Street Suite/Apt Street Direction **Pick One** Street Name Street Type **Pick One**

City State/Province **Pick One** Zip Code

Country **Pick One** Foreign Postal Code

Does the place of use consist of any other APNs? Yes No

*

Section E - Place of Use Information 5

APN Do you own this APN? Yes | No * APN Acreage


Cultivation Acreage Non-Cannabis Irrigation Acreage

If you have an amount in square-feet, use the [Conversion Calculators](#) to convert square-feet to acres

If you are also diverting water for an incidental purpose of use , please specify by selecting one or more of the checkboxes below:

- Aesthetic
- Fire Protection
- Recreational
- Fish and Wildlife Preservation and Enhancement


If you are not the owner of the property, list the owner of each APN, as shown on current County Assessor's Records with that owner's address.

CA County	APN			
<input type="text" value="**Pick One**"/>	<input type="text"/>			
Property Owner First Name	Property Owner Last Name			
<input type="text"/>	<input type="text"/>			
Street	Suite/Apt	Street Direction	Street Name	Street Type
 <input type="text"/>	<input type="text"/>	<input type="text" value="**Pick One**"/>	<input type="text"/>	<input type="text" value="**Pick One**"/>
Number				
<input type="text"/>				
City	State/Province	Zip Code		
<input type="text"/>	<input type="text" value="**Pick One**"/>	<input type="text"/>		
Country	Foreign Postal Code			
<input type="text" value="**Pick One**"/>	<input type="text"/>			

Does this Place of Use consist of any other APNs?

- Yes
- No

*

 If you have additional property landowner information, please provide the information in the downloadable spreadsheet [here](#) and upload the completed file here.

No file selected

(Uploaded files:)


----- No files uploaded -----



Section E - Additional Documentation Requirements

The upload feature allows multiple files to be uploaded simultaneously.

I have attached photographs of the points of diversion(s), water source (both upstream and downstream of POD), all storage facilities, and place of use.


 Upload photos and exhibits

No file selected


*

(Uploaded files:)

----- No files uploaded -----



OPTIONAL- In addition to completing the mapping tool, I have attached a copy of a project map consisting of a copy of a United States Geological Survey topographic map depicting the place of use, my property boundary, my points of diversion on streams or springs used with the locations described in the California Coordinate system, or latitude and longitude, and the location of all storage facilities serving my property for all uses of water.

 Upload map (optional).

Choose File No file selected

Upload

(Uploaded files:)

----- No files uploaded -----

0%

I understand that this form will not be accepted, and fees will be retained if Photographs are not included. I acknowledge that I must complete the online map associated with this registration filing or upload a copy of a project map.

*

Section E - California Department of Fish and Wildlife Confirmation

Use the following navigation buttons to return to the previous sections:

Introduction

Section A - Cannabis General Order Eligi

Section B - Small Irrigation Use Registrati

Section C - Cannabis Cultivation Site and

Section E - Cannabis Cultivation Water U

The California Department of Fish and Wildlife may either add to your water right registration (1) conditions under which you may divert water or (2) clearance advising that they have had an opportunity to review the proposed project and have determined that additional conditions are not required.

The Division of Water Rights will notify CDFW on your behalf to obtain conditions, which may be added to your water right registration after issuance. Alternatively, you may choose to contact the California Department of Fish and Wildlife (CDFW) representative prior to final filing of your Small Irrigation Use Registration. The CDFW representative will collect information about your diversion and provide any conditions to you in writing.

Review the following conditions and check the checkboxes to confirm that you agreed to the statements:

OPTION 1- DIVERTER AGREES TO ALLOW THE STATE WATER BOARD TO CONTACT CDFW TO OBTAIN CONDITIONS

I agree to allow the State Water Board to contact CDFW on my behalf.

OPTION 2- DIVERTER CHOOSES TO OBTAIN CONDITIONS FROM CDFW PRIOR TO FILING REGISTRATION.

I (we) have contacted the CDFW representative for the region in which my (our) project is located;

I (we) have furnished a copy of this registration form to said representative;

Do you already have a lake and streambed alteration agreement (LSAA) with CDFW for your commercial cannabis cultivation project?

Yes No

CDFW ACKNOWLEDGEMENT

I (we) will comply with all lawful terms and conditions, including terms and conditions identified in the General Conditions and as required by the CDFW.

*

Section F - Water Rights Self-Certification

Use the following navigation buttons to return to the previous sections:

[Introduction](#)

[Section A - Cannabis General Order Eligibility](#)


[Section B - Small Irrigation Use Registration](#)

[Section C - Cannabis Cultivation Site and](#)

[Section E - Cannabis Cultivation Water Use](#)

Thank you for completing the Water Rights sections of this portal. Please review the following Water Rights Self-Certification statements and check the checkboxes next to them to certify that you will comply with your water right registration and the [Cannabis Cultivation Policy](#).

- I certify that my cannabis cultivation is for commercial purposes and my use of water is less than 42,000 gallons per day, less than 20 acre-feet of storage, and less than 20 acre-feet total diversion in any one year. *
- I understand that if I file this registration for an existing unpermitted onstream reservoir I am requesting a determination from the Deputy Director for Water Rights (or designee) and California Department of Fish and Wildlife and I accept any additional conditions imposed before or after issuance of this registration as part of the requested determinations to ensure protection of water quality and aquatic resources. *
- I understand that if I file this registration for cannabis, and at a later date indicate cannabis either was not grown or ceased to be grown, the public trust conditioning on the registration for cannabis remain applicable. *
- I acknowledge that the State Water Resources Control Board has the continuing authority to modify these terms and conditions. *
- If authorized, I understand that the Division of Water Rights will, on my behalf, provide the information set forth in this registration from the California Department of Fish and Wildlife for the region in which my project is located. *
- I agree to allow representatives of the State Water Board to access the property defined on this form to confirm my overall compliance with the law and conditions attached herein. *
- I understand that my certificate will be subject to revocation if I fail to comply with all conditions, fail to divert and use water, fail to renew my certificate, or if I have been found to make a false statement, or knowingly concealed a material fact when completing this form. *
- I declare under penalty of perjury that the information provided in this form and attachments is true and correct to the best of my knowledge and belief. *
- I certify that my cannabis cultivation complies with all applicable state, city, county, and local laws, regulations, ordinances, permits, and license requirements including, but not limited to those for cannabis cultivation, grading, construction, and building. *



Section G: Processing Facility Contact Information

Provide information regarding your cannabis processing facility and contact information.

Enter the legal name of the cannabis processing facility (e.g., the name of the operation or the facility name), if any. If the facility does not have a legal name, enter the name of the facility as you would like it to be identified. The Facility name will be published on the public site of the State Water Board's database(s). We suggest you not use the address or Assessor's Parcel Number(s) of the Facility as the Facility name.

Facility Name

*

Enter the physical address of the facility (**NO P.O. BOX NUMBERS!**), including the county. If no address exists, use the street and nearest cross street.

For the street number, enter numbers only--no special characters.

For suites and apartments, please type the appropriate abbreviation, *APT* or *STE* in addition to the unit number. For example:

APT 337 or STE 337 instead of just 337

Street Number

Suite/Apt

Street Direction

Street Name

*

Street Type

City

*

State

*

Zip Code

*

County

*

Enter information about the contact person for the cannabis processing facility, their phone number, and email.

Contact Person First Name

*

Contact Person Last Name

*

Contact Person Telephone Number

*

Extension

Contact Person Email

Phone extensions should only include numbers (no leading 'x').

Assessor's Parcel Number(s) (When entering multiple Assessor's Parcel Numbers, enter one parcel number per text box.)

NOTE: Enter only the Assessor's Parcel Numbers for which you are applying to process cannabis. If your facility is on more than one parcel, the parcels must be contiguous (next to each other).

Different counties have different Assessor's Parcel Number formats, such as 0000-000-000, 000-000-00, 000-00-000, 000-000-000-0, 000-000-00-00, etc. Parcel numbers can be entered with dashes or without dashes.

*

If you have additional APNs, enter them here and separate each one with a comma.

On the following page, you will be asked to provide address and contact information for the processor. Is the processor address and contact information the exact same as the address and contact information entered on this page (Processor Facility and Contact Information)? If you select yes, this will allow the system to copy the information so you do not need to re-enter it.

Yes No *

Section G: Processor Contact Information

Provide information about the person or entity processing cannabis. Entities include businesses, corporations, limited liability corporations, etc.

Enter the legal name of the person or entity processing cannabis. If the processor is a private individual, enter the last name and then first name of the individual, separated by a comma and a space. (For example: Doe, John)

Legal Name

*

If you are providing a PO Box, enter the information, including the words 'PO Box' along with the box number, in the Street Name field. For suites and apartments, please type the appropriate abbreviation, *APT* or *STE* in addition to the unit number. For example:

APT 337 or STE 337 instead of just 337

Street Number

Suite/Apt

Street Direction

Street Name

*

Street Type

City

*

State/Province

*

Zip Code

Organization Type

*

Enter information about the contact person for the processor, their phone number, and email.

Contact Person First Name

*

Contact Person Last Name

*

Contact Person Telephone Number

*

Extension

Contact Person Email

Section G: Self Certification Under Penalty of Law for Cannabis Processor Information

- I certify under penalty of law that I have personally examined and am familiar with the information submitted in this document and all attachments and that, based on my inquiry of those individuals immediately responsible for obtaining the information, I believe that the information is true, accurate, and complete. I am aware that there are significant penalties for submitting false information, including the possibility of fine and imprisonment.

*

Electronic Signature for Cannabis General Order application

Full legal name of the individual signing:

*

Title of the individual signing: (e.g., Owner, Consultant, Cultivator)

*

Date of signature:

*

Submission Page

Use the following navigation buttons to return to the previous sections:

Introduction	Section A - Cannabis Cultivation General Order Elig
Section B - Small Irrigation Use Registration Water I	

SUBMISSION PAGE

NOTICE PURSUANT TO INFORMATION PRACTICES ACT OF 1977 (CIV. CODE. § 1798.17) The State Water Resources Control Board is requesting personal identifying information about the diverter/discharger and the person filing for this Small Irrigation Use Registration (SIUR) and coverage under the statewide General Waste Discharge Requirements and Waiver of Waste Discharge Requirements for Discharges of Waste Associated with Cannabis Cultivation Activities (General Order). The agency officials responsible for this system of records are Robert Cervantes, Senior Engineer, whose business address is 100 I Street, 14th Floor, Sacramento, CA 95814 and whose business telephone is (916) 341-5300, and Kevin Porzio, Senior Engineer, whose business address is 1001 I Street, 15th Floor, Sacramento, CA 95814 and whose business telephone is (916) 341-6914. Upon request, the agency official(s) shall inform an individual regarding the location of his or her records and the categories of any persons who use the information in these records.

The State Water Resources Control Board is empowered to require the submission of personal identifying information by California Water Code sections 1228 and 13260. The submission of the name, address, and phone number of the diverter/discharger and person filing for SIUR and General Order coverage is mandatory. The submission of the e-mail address of the diverter/discharger and person filing for SIUR and General Order coverage is voluntary. Failure to provide the mandatory information for SIUR coverage can result in the imposition of administrative civil liability in the amount of \$500 and an additional \$250 per day for each additional day on which the violation continues if the person fails to cure the violation within 30 days after the State Water Resources Control Board has called the violation to the attention of the person. Failure to provide the mandatory information for General Order coverage can result in the imposition of administrative civil liability in the amount of \$1,000 per day.

This personal identifying information is collected to facilitate better water management and waste discharge management by the State Water Resources Control Board. The State Water Resources Control Board will not automatically post personal identifying information to public databases. However, the State Water Resources Control Board may be legally required to disclose personal identifying information under any of the circumstances described in Civil Code, section 1798.24. Such circumstances may include, but are not limited to, responding to a request pursuant to the California Public Records Act or responding to a subpoena from a federal agency.

You have provided the information needed to complete this application. After you click on **Submit** you will see a summary of the information you have provided and will have the ability to save a pdf copy of your information.

The next step for completing your application is to pay any fees associated with this application and submit authorization from a Native American tribe (if needed).

Cannabis Cultivation General Order Applicants: should you have any fees due, you will be notified in the Notice of Receipt

for Cannabis Cultivation General Order, which you can access upon submittal. To access your Notice of Receipt for the Cannabis Cultivation General Order, click on **Show Notice of Receipt for Cannabis Cultivation General Order as PDF** on the next page. The Notice of Receipt for Cannabis Cultivation General Order includes the fee amount and instructions on how and where to pay the fee.

Water Rights Applicants: should you have any fees due, you will be notified in the Notice of Receipt, which you can access upon submittal and will receive via email. To access your Notice of Receipt for Cannabis Small Irrigation Use Registration, click on **Show Notice of Receipt for Cannabis Small Irrigation Use Registration as PDF** on the next page. The Notice of Receipt includes the fee amount due as well as instructions on how and where to pay the fee.

You can view a summary of your application before submitting by clicking [here](#). The summary will open in a new tab. To return to this screen, simply close the tab with the application summary. If you need to make changes to your application, you may use the navigation buttons at the top of this page, or the **Prev button below to navigate to previous pages. You will not be able to edit your application after you submit.**