

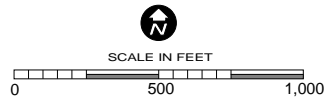


Explanation

-  Groundwater Monitoring Well
-  Property Boundary

Map Source:
 ESRI's ArcGIS Online premium services
 Section 9, T21S, R15E, MDB&M



SITE MAP
 ORDER NO. R5-2014-XXXX
 WASTE DISCHARGE REQUIREMENTS
 FOR
 COUNTY OF FRESNO
 AND CHEVRON USA, INC.
 COALINGA SOLID WASTE DISPOSAL SITE
 CLASS III LANDFILL
 CLOSURE AND POST-CLOSURE MAINTENANCE
 FRESNO COUNTY