

Water Quality
1056
Duplicate

WATER DIVERSION AND DISCHARGE POINTS
ALONG THE SAN JOAQUIN RIVER:
MENDOTA POOL DAM TO MOSSDALE BRIDGE.

Volume 2-B: Appendix B

San Joaquin River Water Diversions Beneficial Use Survey
(Lander Avenue Bridge to Airport Way)

California Regional Water Quality Control Board
Central Valley Region
3443 Routier Road
Sacramento, CA 95827-3098

April 1989

APPENDIX B

TABLE OF CONTENTS

| | <u>Page</u> |
|---------------------------------------------------------------------------------|-------------|
| Introduction | B-1 |
| River Sections | B-1 |
| Section 9 - Lander Avenue Bridge to Salt Slough | B-1 |
| Section 10 - Salt Slough to Fremont Ford Bridge (Highway 140) | B-1 |
| Section 11 - Fremont Ford Bridge (Highway 140) to Mud Slough (north) | B-1 |
| Section 12 - Mud Slough (north) to Hills Ferry Road Bridge | B-1 |
| Section 13 - Hills Ferry Road Bridge to Crows Landing Road Bridge | B-6 |
| Section 14 - Crows Landing Road Bridge to Patterson Bridge | B-6 |
| Section 15 - Patterson Bridge to Grayson Road Bridge | B-6 |
| Section 16 - Grayson Road Bridge to Maze Road Bridge (Highway 132) | B-6 |
| Section 17 - Maze Road Bridge (Highway 132) to Airport Way (Vernalis) | B-6 |

LIST OF TABLES

| | |
|--------------------------------------------------------------------------------------------------------------------------------------|-----|
| Table B-1 Irrigation Use of Diversion Water From the San Joaquin River from Lander Avenue Bridge to Airport Way (Vernalis) | B-2 |
|--------------------------------------------------------------------------------------------------------------------------------------|-----|

LIST OF FIGURES

| | |
|---------------------------------------------------------------------|------|
| Figure B-1 Water Diversion Points Within River Section 9 | B-4 |
| Figure B-2 Water Diversion Points Within River Section 11 | B-5 |
| Figure B-3 Water Diversion Points Within River Section 13 | B-7 |
| Figure B-4 Water Diversion Points Within River Section 14 | B-8 |
| Figure B-5 Water Diversion Points Within River Section 15 | B-9 |
| Figure B-6 Water Diversion Points Within River Section 16 | B-10 |
| Figure B-7 Water Diversion Points Within River Section 17 | B-11 |

Introduction

The discharge of agricultural drainage water is having potential impacts on users of San Joaquin River water. One of the prime beneficial uses of the San Joaquin River is agriculture, especially in the river section from the Lander Avenue Bridge (River Mile 132.8) to Airport Way Bridge (Vernalis) (River Mile 72.3). Regulation of the discharge of agricultural drainage requires the review and updating of the basin plan including a review of beneficial uses and the water quality objectives needed to protect those uses. In order to review water quality needs for San Joaquin River users, a survey was conducted in the spring and summer of 1985-86 to identify all water diversion points on the San Joaquin River. At each site, the type of use was recorded along with the number of acres irrigated. Often the river water only supplies a portion of the water supply used on the irrigated land; however, during short periods (weeks) it may be the only supply.

There are 48 points of diversion within the river reach studied. These diversion points are used to supply all or a portion of the irrigation supply to over 60,000 acres of land. The greatest portion of this irrigated land (53,900 acres) lies to the west of the San Joaquin River. The diversion sites are listed in Table B-1 along with the approximate acreage served and the crops most frequently grown. The discussion that follows summarizes the diversion activity within each river section.

River Sections

River Section 9 - Lander Avenue Bridge to Upstream of Salt Slough

No record
There is one diversion point on this section of the river (see Figure B-1): the Stevinson Water District Pike Pump (SJE130.5P). It is located on the east bank and supplies water to approximately 500 acres. Use of this land alternates between pasture, alfalfa, and field corn.

River Section 10 - Salt Slough to Fremont Ford Bridge (Highway 140)

There are no diversions on this reach of the river.

River Section 11 - Fremont Ford Bridge (Highway 140) to Upstream of Mud Slough (north)

No record
There is one diversion point on this reach of the river (see Figure B-2): Stevinson Water District Fremont Pump (SJE125.OP). It is located on the east bank and it supplies water to 300 acres for irrigation of pasture, field corn, and oats.

River Section 12 - Mud Slough to Hills Ferry Road Bridge

There are no diversion points on this reach of the river.

Table B-1 Irrigation Use of Diversion Water from the San Joaquin River from Lander Avenue Bridge to Airport Way (VernaTis)

| <u>River Mileage^W</u> | <u>Acres Irrigated</u> | <u>Crops</u> |
|----------------------------------|-------------------------|-------------------------------------------------------------------------------------------------------------------------------------------------------------------------------------------------|
| SJE130.5P | 500 | pasture, alfalfa, field corn |
| SJE125.0P | 300 | pasture, field corn, oats |
| SJW117.0P | 180 | field corn, alfalfa |
| SJE115.6P | 450 | alfalfa, field corn, oats |
| SJE110.5P | 159 | pasture |
| SJE110.1P | 95 | field corn, oats |
| SJW110.0P | 200 (discontinued 1981) | alfalfa, pasture |
| SJW109.7P | 210 | bean, spinach, field crops |
| SJE109.2P | 90 | alfalfa, field beans |
| SJE108.5P | 350 | field corn, oats |
| SJE108.4P | 80 | field corn, oats |
| SJE108.1P | 22 | field corn, oats |
| SJE108.0P | 8 | pasture, field corn |
| SJE107.2P | 210 | field corn, oats |
| SJE106.2P | 430 | field corn, alfalfa, pasture |
| SJE105.2P | 250 | field corn, alfalfa |
| SJW104.8p | 180 | field beans, tomatoes, cantaloupe, alfalfa |
| SJW104.0P | 6,200 | field corn, field beans, sugar beets, alfalfa, and others |
| SJE103.4P | 75 (pump removed 7/85) | field corn, alfalfa |
| SJE100.8P | 520 | field corn, oats, barley, pasture |
| SJW098.9P | 7 | pasture |
| SJW098.70 | 5 | pasture |
| SJW098.5P | 180 | pasture |
| SJW098.5P | 14,000 | field beans, sugar beets, field corn, tomatoes, wheat, barley, oats, alfalfa, walnuts, almonds, apricots, spinach, peas, bell peppers, cherries, plums, apples, pistachios, pasture, vegetables |
| SJW095.5P | 80 | field crops |
| SJW092.3P | 400 | field beans, field corn |
| SJE091.5P | 200 | field crops, pasture |
| SJE090.5P | 10 | pasture, vegetables |
| SJW089.6P | 300 | sugar beets, tomatoes, field corn, field beans, wheat, barley, alfalfa |
| SJW088.9P | 275 | field corn, barley |
| SJE088.7P | 200 | field crops, pasture, alfalfa |
| SJE088.4P | 120 | field corn, pasture, alfalfa |
| SJE087.5P | 460 | field corn, field beans, barley, pasture |
| SJE086.2P | 1,100 | wheat, tomatoes, alfalfa, sugar beets, pasture, field corn |
| SJE085.1P | 200 | field crops, pasture, alfalfa, melons, onions, cauliflower, lima beans |

Table B-1 (continued)

| <u>River Mileage</u> ^{1/} | <u>Acres Irrigated</u> | <u>Crops</u> |
|------------------------------------|------------------------|-------------------------------------------------------------------------------------------------------------------------------------------------------------------------------------------------|
| SJW084.0P | 24,800 | field beans, sugar beets, field corn, tomatoes, wheat, barley, oats, alfalfa, walnuts, almonds, apricots, spinach, peas, bell peppers, cherries, plums, apples, pistachios, pasture, vegetables |
| SJE080.1P | 600 | pasture |
| SJW079.2P | 185 | field corn |
| SJW079.2P | 134 | field corn |
| SJW078.3P | 179 | field corn |
| SJW077.5P | 3,700 | wheat, tomatoes, alfalfa, sugar beets, field and lima beans, vegetables |
| SJW077.3P | 1,100 | wheat, tomatoes, alfalfa, sugar beets, field and lima beans, vegetables |
| SJW077.2P | 450 | field corn, sugar beets, grain |
| SJW075.9P | 900 | field corn, sugar beets, grain |
| SJE075.1P | 70 | pasture |
| SJE074.3P | 165 | pears, corn, beans, oats |
| SJE074.1P | 205 | grapes |
| SJW073.0P | 220 | alfalfa, sugar beets, barley, field beans, tomatoes |
| | 60,750 | |

^{1/} Estimated from Corps of Engineers' Records (1984)

Table B-1 (continued)

| <u>River Mileage</u> ^{1/2} | <u>Acres Irrigated</u> | <u>Crops</u> |
|-------------------------------------|------------------------|-------------------------------------------------------------------------------------------------------------------------------------------------------------------------------------------------|
| SJW084.OP | 24,800 | field beans, sugar beets, field corn, tomatoes, wheat, barley, oats, alfalfa, walnuts, almonds, apricots, spinach, peas, bell peppers, cherries, plums, apples, pistachios, pasture, vegetables |
| SJE080.1P | 600 | pasture |
| SJW079.2P | 185 | field corn |
| SJW079.2P | 134 | field corn |
| SJW078.3P | 179 | field corn |
| SJW077.5P | 3,700 | wheat, tomatoes, alfalfa, sugar beets, field and lima beans, vegetables |
| SJW077.3P | 1,100 | wheat, tomatoes, alfalfa, sugar beets, field and lima beans, vegetables |
| SJW077.2P | 450 | field corn, sugar beets, grain |
| SJW075.9P | 900 | field corn, sugar beets, grain |
| SJE075.1P | 70 | pasture |
| SJE074.3P | 165 | pears, corn, beans, oats |
| SJE074.1P | 205 | grapes |
| SJW073.OP | 220 | alfalfa, sugar beets, barley, field beans, tomatoes |
| | 60,750 | |

^{1/2} Estimated from Corps of Engineers' Records (1984)

SAN JOAQUIN RIVER

Section 9: Lander Avenue Bridge (Hwy. 165) to Upstream of Salt Slough

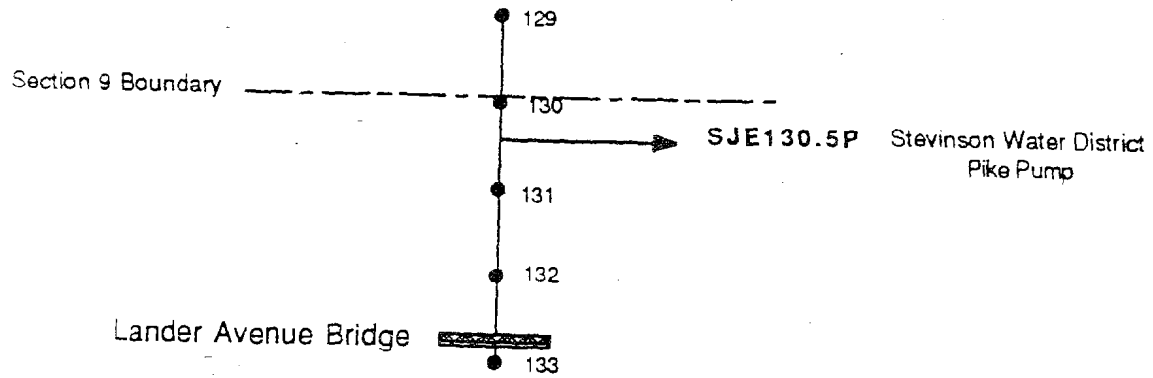


Figure B-1. Water Diversion Points Within River Section 9: Lander Avenue Bridge (Hwy.165) to Upstream of Salt Slough.

SAN JOAQUIN RIVER

Section 11: Fremont Ford Bridge (Hwy. 140) to Upstream of Mud Slough (North)

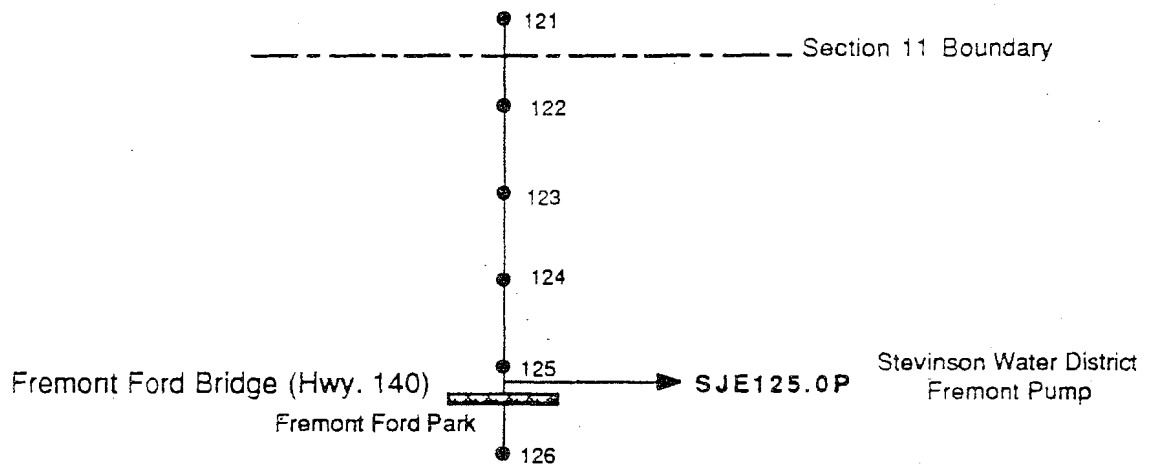


Figure B-2. Water Diversion Points Within River Section 11: Fremont Ford Bridge (Hwy.140) to Upstream of Mud Slough (North)

SAN JOAQUIN RIVER

Section 11: Fremont Ford Bridge (Hwy. 140) to Upstream of Mud Slough (North)

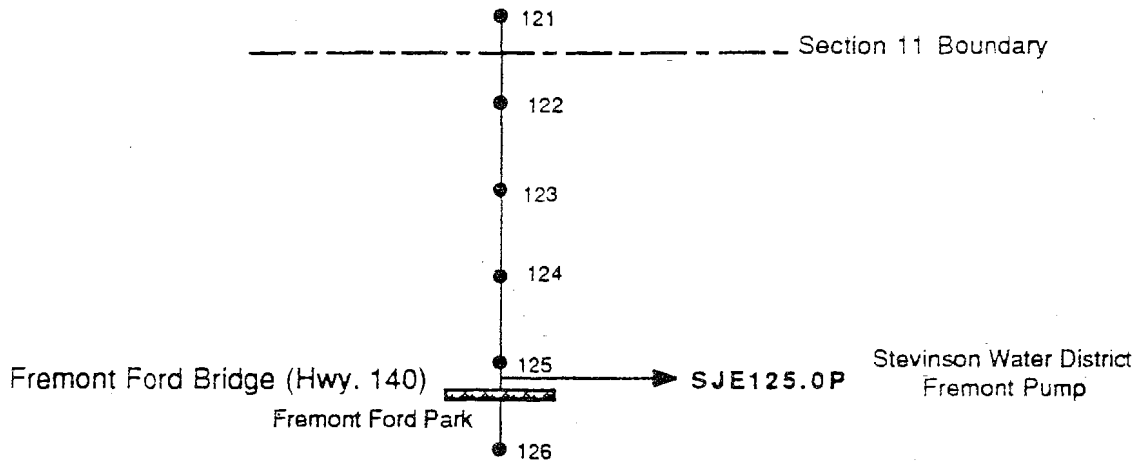


Figure B-2. Water Diversion Points Within River Section 11: Fremont Ford Bridge (Hwy.140) to Upstream of Mud Slough (North)

SAN JOAQUIN RIVER

Section 13: Hills Ferry Road Bridge to Crows Landing Road Bridge

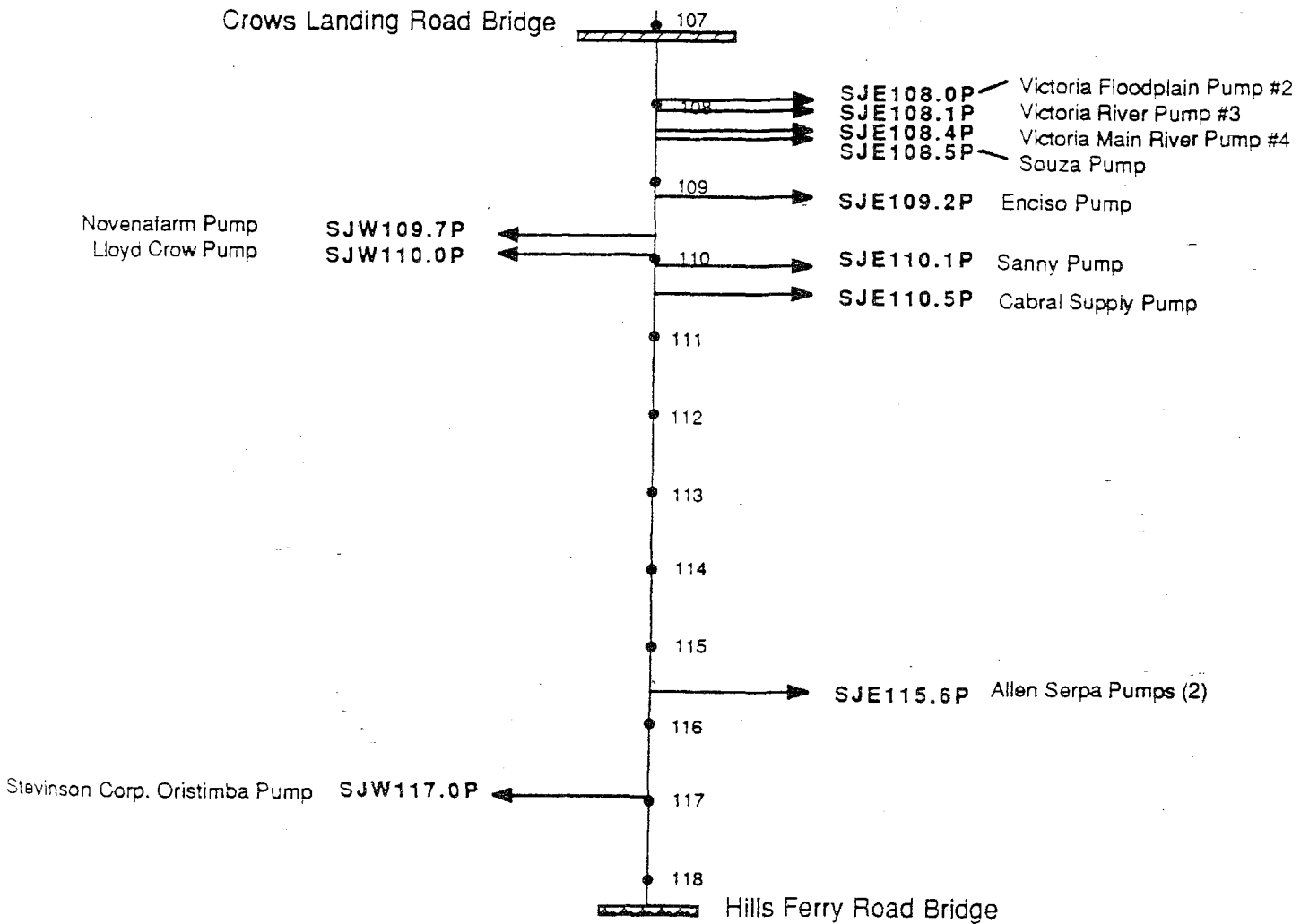


Figure B-3. Water Diversion Points Within River Section 13: Hills Ferry Road Bridge to Crows Landing Road Bridge.

River Section 13 - Hills Ferry Road Bridge to Crows Landing Road Bridge

There are eleven (11) diversion points on this reach of the river (see Figure B-3). Eight (8) are on the east bank and three (3) on the west bank. The eight east bank pumps supply irrigation water to approximately 1,250 acres used for pasture, alfalfa, and field crops (corn, oats, and beans). The three west bank pumps supply irrigation water to approximately 590 acres used for pasture, alfalfa, field corn, spinach, beans, and other field crops. One of the west side pumps has recently been discontinued (1981) due to poor river water quality.

River Section 14 - Crows Landing Road Bridge to Patterson Bridge

There are eight (8) diversion points on this reach of the river (see Figure B-4): five (5) on the east bank and three (3) on the west bank. The five east bank diversion points supply water for the irrigation of approximately 1,500 acres used for pasture, alfalfa, field corn, oats, and barley. The three west bank diversion points supply irrigation water to approximately 6,400 acres which are used for pasture, alfalfa, field corn, beans, sugar beets, tomatoes, cantaloupe, and other crops.

River Section 15 - Patterson Bridge to Grayson Road Bridge

There are eight (8) diversion points on this reach of the river (see Figure B-5): three (3) on the east bank and five (5) on the west bank. The three east bank diversion points supply irrigation water to approximately 400 acres, most of which is used as pasture. The five diversions points on the west bank supply all or a portion of the irrigation water to approximately 14,700 acres with the Patterson Water District making up 14,000 of these acres. This water is used for the irrigation of beans, sugar beets, tomatoes, field corn, wheat, barley, oats, alfalfa, walnuts, almonds, apricots, spinach, peas, sudan grass, bell peppers, cherries, plums, apples, pistachios, and pasture.

River Section 16 - Grayson Road Bridge to Maze Road Bridge (Highway 132)

There are thirteen (13) diversion points on this reach of the river (see Figure B-6): six (6) on the east bank and seven (7) on the west bank. The six east bank diversion points supply irrigation water to 2,000 to 4,000 acres depending upon the economy. Water is used to irrigate pasture, field corn, beans, barley, and other field crops. On the west bank the seven diversion points supply all or a portion of the irrigation water to over 30,000 acres; 24,800 acres within the West Stanislaus Irrigation District. Crops grown on the west bank include beans, field corn, apricots, walnuts, tomatoes, melons, almonds, onions, cauliflower, peppers, alfalfa, wheat, barley, cherries, sugar beets, and lima beans.

River Section 17 - Maze Road (Highway 132) to Airport Way (Vernalis)

There are six (6) diversion points on this reach of the river (see Figure B-7); three (3) on the east bank and three (3) on the west bank. The three east bank diversion points supply irrigation water to approximately 440 acres to be used for pasture, pears, field corn, beans, oats, and grapes. On the west bank three diversion points supply water to approximately 1,600 acres used for alfalfa, sugar beets, barley, field corn, beans, and tomatoes.

SAN JOAQUIN RIVER

Section 14: Crows Landing Road Bridge to Patterson Bridge

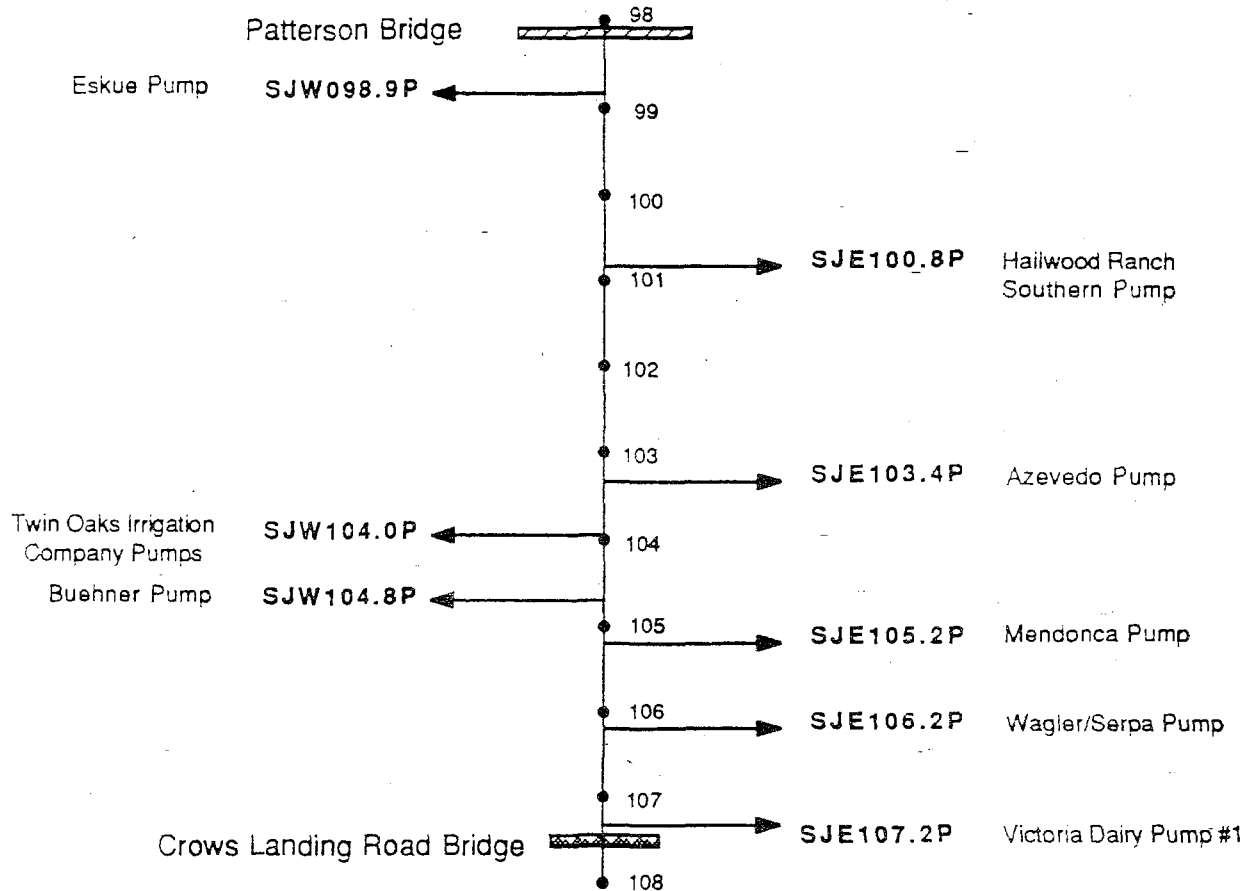


Figure B-4. Water Diversion Points Within River Section 14: Crows Landing Road Bridge to Patterson Bridge.

SAN JOAQUIN RIVER

Section 15: Patterson Bridge to Grayson Road Bridge

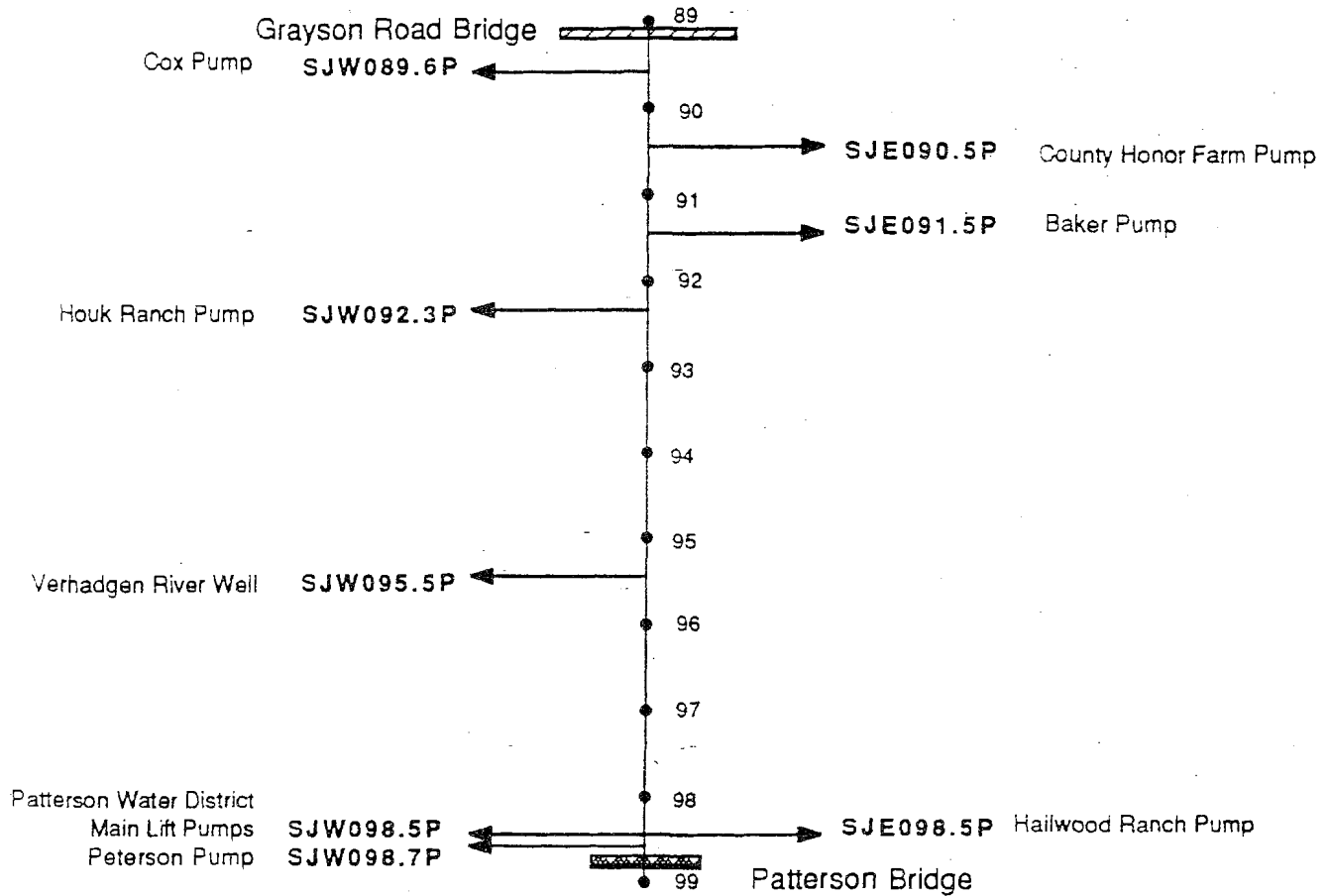


Figure B-5. Water Diversion Points Within River Section 15: Patterson Bridge to Grayson Road Bridge.

SAN JOAQUIN RIVER

Section 16: Grayson Road Bridge to Maze Road Bridge (Hwy.132)

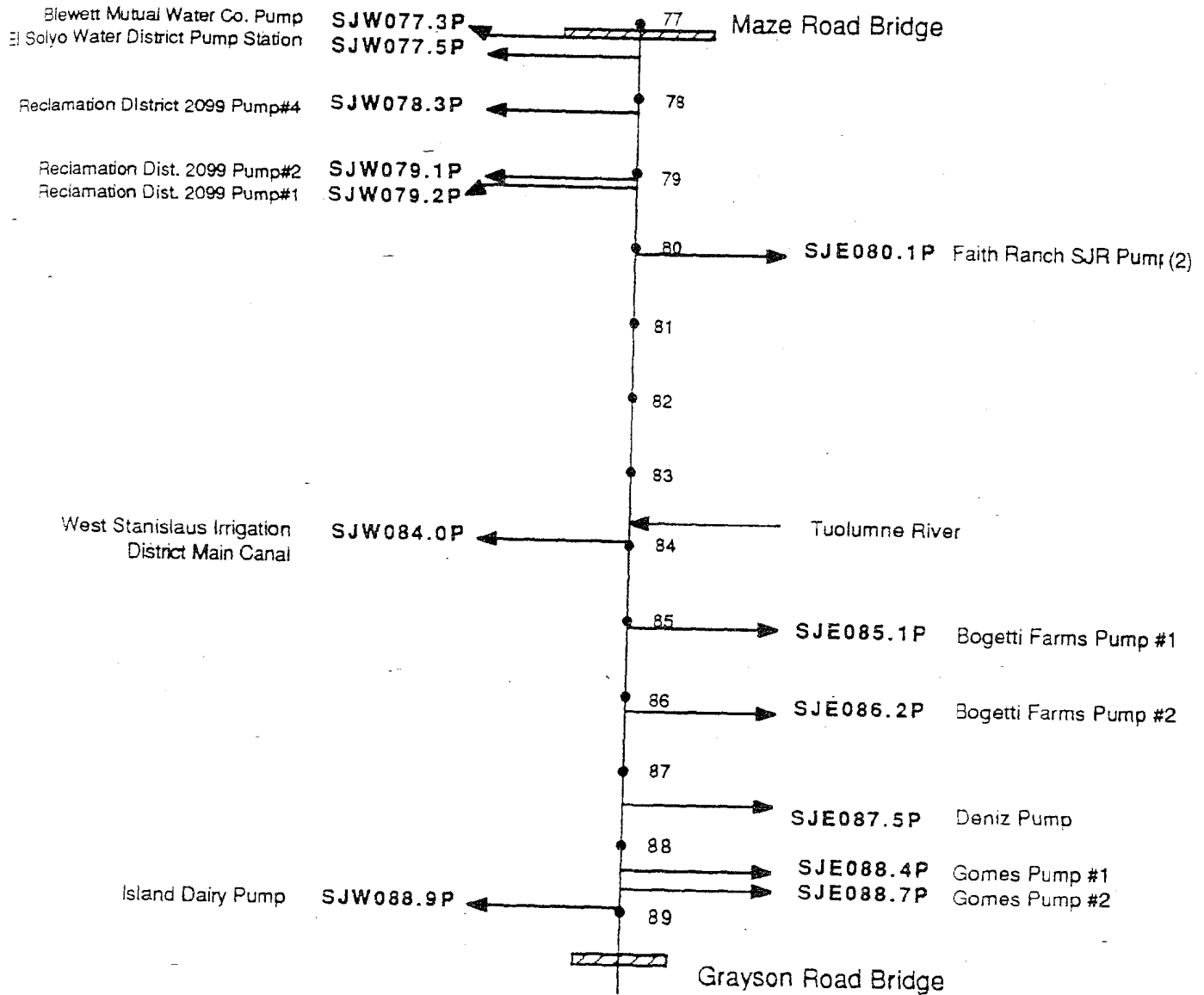


Figure B-6. Water Diversion Points Within River Section 16: Grayson Road Bridge to Maze Road Bridge (Hwy. 132).

SAN JOAQUIN RIVER

Section 17: Maze Road Bridge (Hwy.132) to Airport Way (Vernalis)

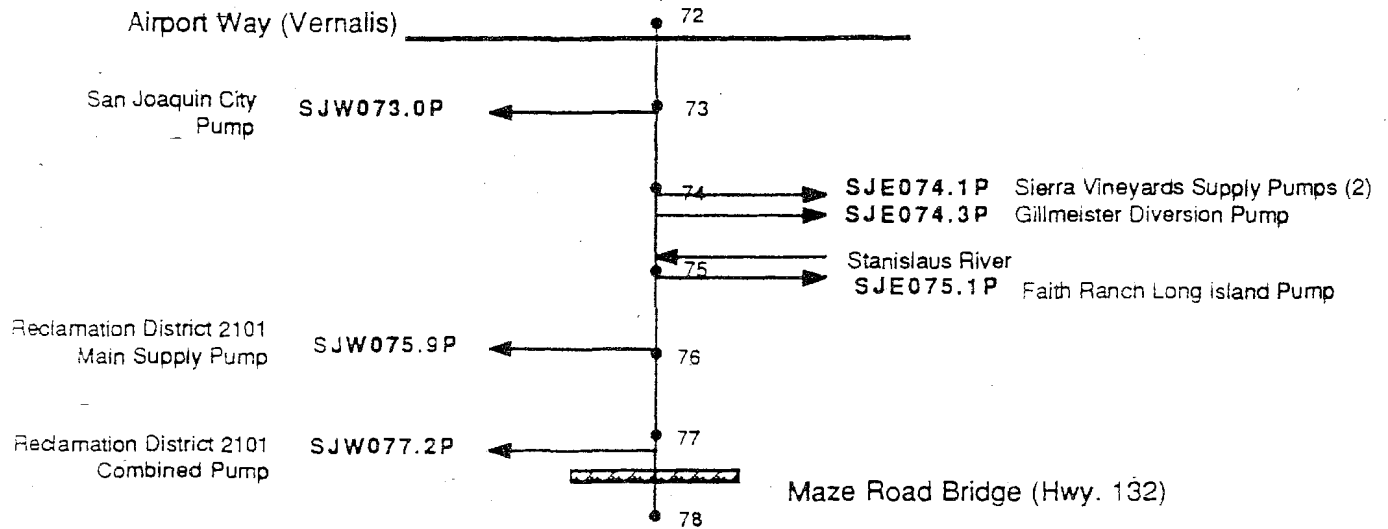


Figure B-7. Water Diversion Points Within River Section 17: Maze Road Bridge (Hwy. 132) to Airport Way (Vernalis).