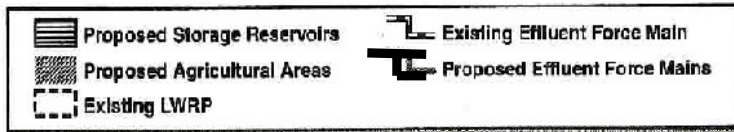
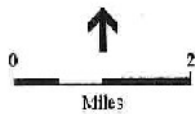
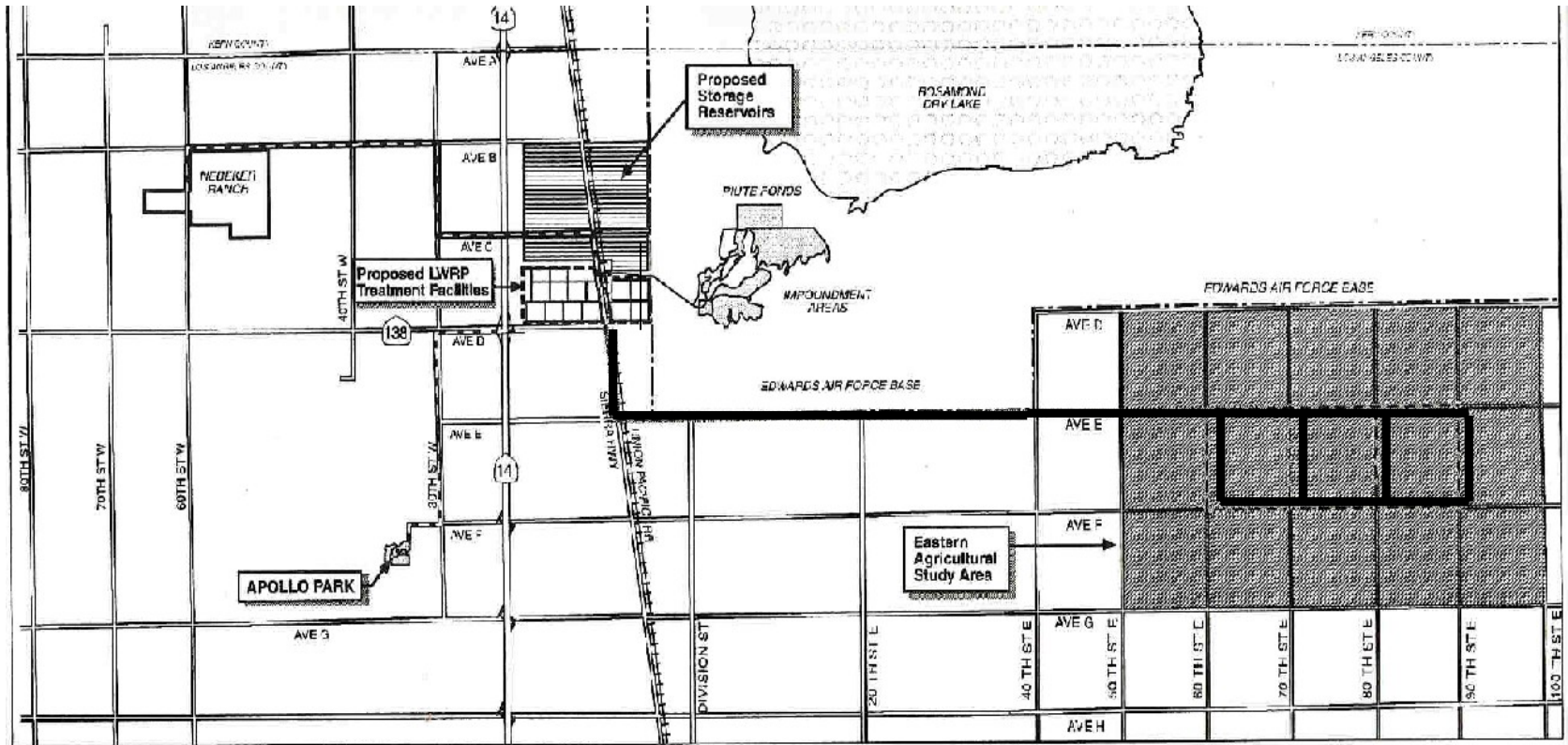


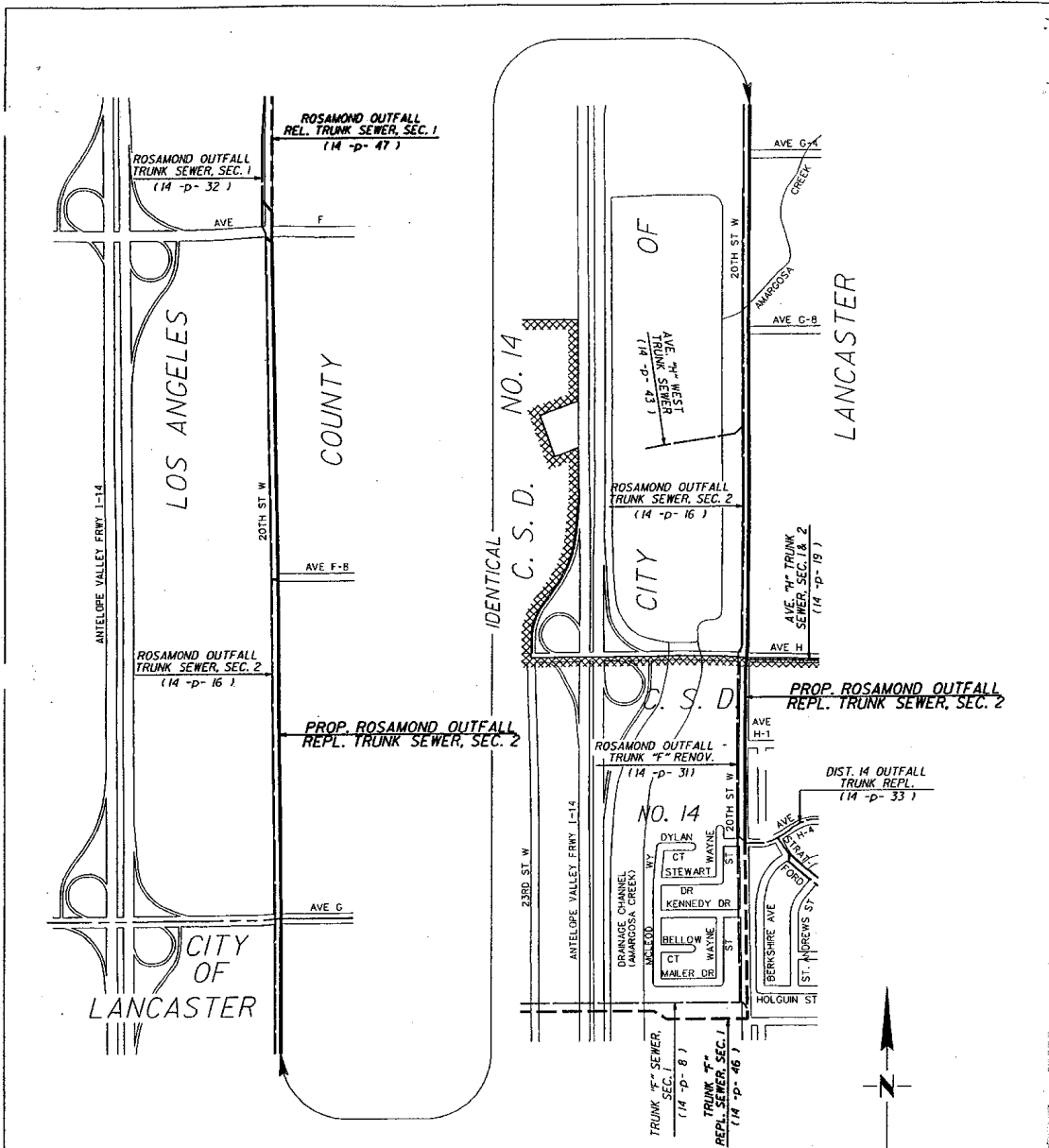
# Attachment A

## Map of Lancaster Water Reclamation Plant and Reclaimed Water Irrigation Pipeline





**Attachment B-2**  
**Sewer Construction Site**  
**Rosamond Outfall Relief Trunk Sewer System Section 2**



**ROSAMOND OUTFALL REPLACEMENT**  
**TRUNK SEWER, SECTION 2**

LOCATION : THE PROJECT BEGINS IN 20th STREET WEST APPROXIMATELY 120 FEET NORTH OF AVENUE F, THEN SOUTHERLY IN 20th STREET WEST TO APPROXIMATELY 50 FEET SOUTH OF AVENUE H-4, ALL WITHIN UNINCORPORATED LOS ANGELES COUNTY AND THE CITY OF LANCASTER.



**Attachment C**  
**International Warning Symbol**

*California Health Laws Related to Recycled Water*  
*Title 22*

*June 2001 Edition*



Water Recycling Criteria

FIGURE 60310-A