

OREGON

42

41

40

38

39

37

NEVADA

REGION 5

36

35

SIERRA

34

PLACER

33

32

31

30

30

30

30

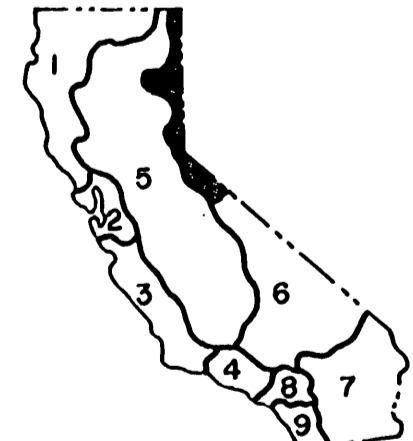
NOTE:

1. The 1986 updated names and boundaries shown on this map are in accordance with an agreement with the Department of Water Resources and the U.S. Geological Survey.

REGION 6 INDEX
NORTH LAHONTAN HYDROLOGIC BASIN

630.00	EAST WALKER RIVER HYDROLOGIC UNIT
630.10	Masonic HA
630.20	Bodie HA
630.30	Bridgeport HA
630.40	East Walker Tributaries HA
631.00	WEST WALKER RIVER HYDROLOGIC UNIT
631.10	Antelope Valley HA
631.20	Sinkard Creek HA
631.30	Desert Creek HA
631.40	Upper West Walker River HA
632.00	EAST FORK CARSON RIVER HYDROLOGIC UNIT
632.10	Markleville HA
632.20	Indian Creek HA
633.00	WEST FORK CARSON RIVER HYDROLOGIC UNIT
633.10	Woodfords HA
633.20	Upper West Fork Carson River HA
634.00	LAKE TAHOE HYDROLOGIC UNIT
634.10	South Tahoe HA
634.20	North Tahoe HA
634.30	Tahoe Lake Body HA
635.00	TRUCKEE RIVER HYDROLOGIC UNIT
635.10	Dog Valley HA
635.20	Truckee River HA
636.00	LITTLE TRUCKEE RIVER HYDROLOGIC UNIT
637.00	SUSANVILLE HYDROLOGIC UNIT
637.10	Herlong HA
637.20	Susan River HA
637.30	Eagle Drainage HA
637.31	Antelope Mountain HSA
637.32	Eagle Lake HSA
637.40	Snow Storm Mountain HA
638.00	MADELINE PLAINS HYDROLOGIC UNIT
639.00	SMOKE CREEK HYDROLOGIC UNIT
640.00	DUCK FLAT HYDROLOGIC UNIT
641.00	SUPRISE VALLEY HYDROLOGIC UNIT
641.10	Bare Creek HA
641.20	Cedarville HA
641.30	Fort Bidwell HA
642.00	COW HEAD LAKE HYDROLOGIC UNIT

KEY TO REGION

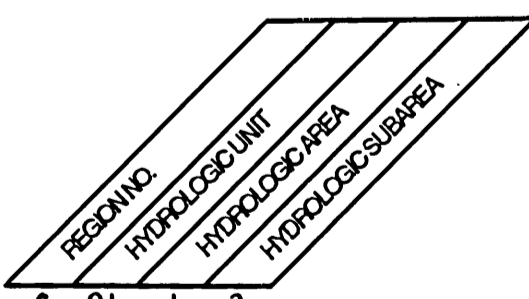


LEGEND

- STREAM
- REGIONAL BOUNDARY
- HYDROLOGIC UNIT BOUNDARY (HU)
- HYDROLOGIC AREA BOUNDARY (HA)
- HYDROLOGIC SUBAREA BOUNDARY (SA)

6

HYDROLOGIC UNIT NUMBER

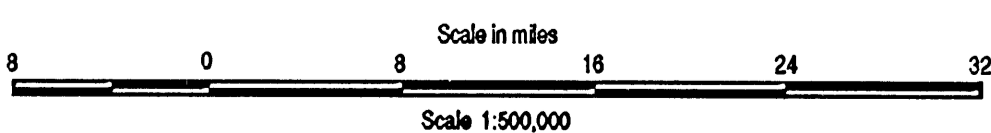


April 1973
Revised: July 1976
Revised: August 1986

State of California
REGIONAL WATER QUALITY CONTROL BOARD

Lahontan Region (6)

NORTH LAHONTAN HYDROLOGIC BASIN PLANNING AREA (NL)



Scale 1:500,000

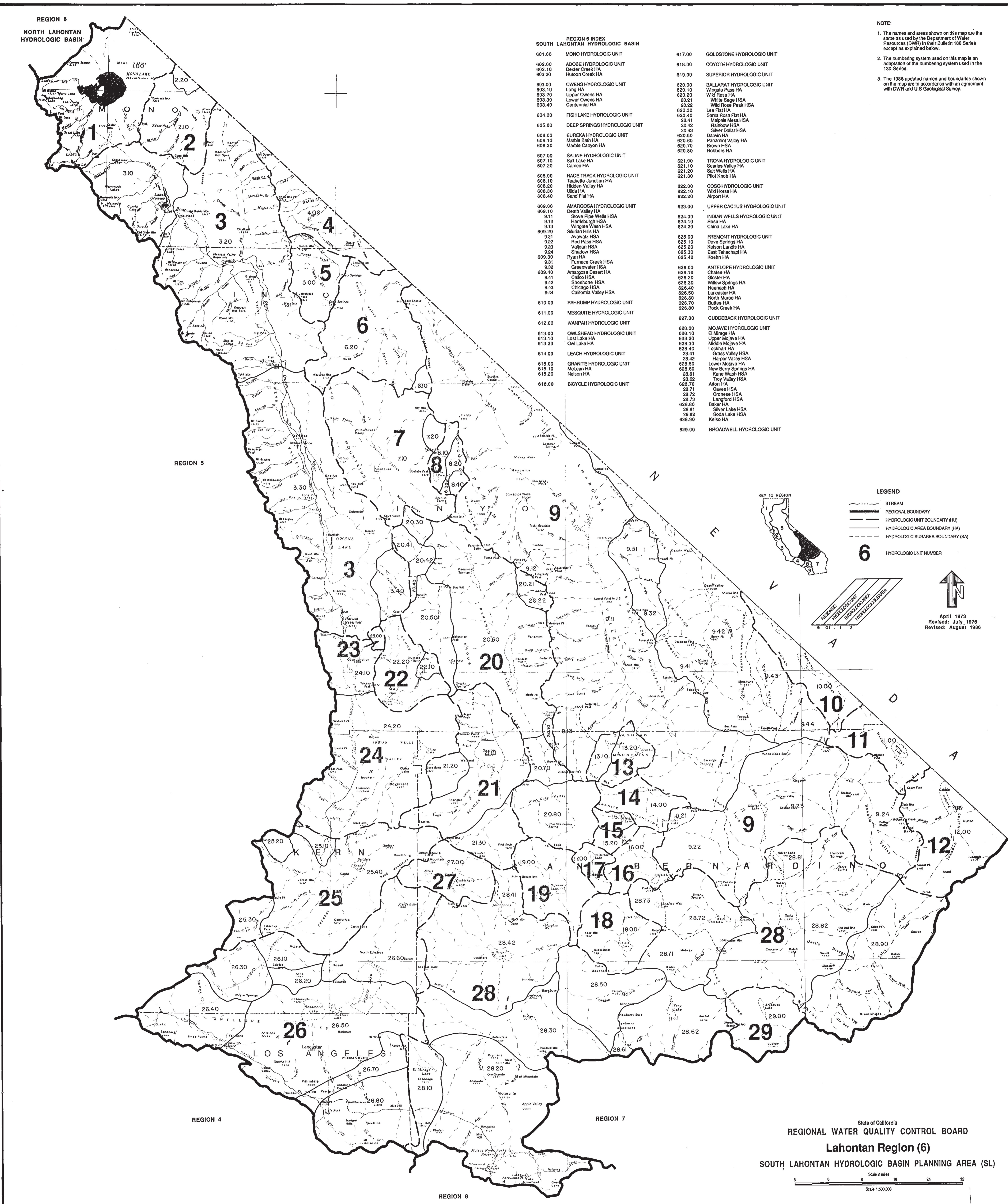
REGION 6
SOUTH LAHONTAN
HYDROLOGIC BASIN

REGION 6
NORTH LAHONTAN
HYDROLOGIC BASIN

REGION 6 INDEX
SOUTH LAHONTAN HYDROLOGIC BASIN

601.00	MONO HYDROLOGIC UNIT	617.00	GOLDSTONE HYDROLOGIC UNIT
602.00	ADOBE HYDROLOGIC UNIT	618.00	COYOTE HYDROLOGIC UNIT
602.10	Dexter Creek HA	619.00	SUPERIOR HYDROLOGIC UNIT
602.20	Hutton Creek HA	620.00	BALLHAT HYDROLOGIC UNIT
603.00	OWENS HYDROLOGIC UNIT	620.10	Wingate Pass HA
603.10	Long HA	620.20	Wild Rose HA
603.20	Upper Owens HA	620.21	White Sage HSA
603.30	Lower Owens HA	620.22	Wild Rose Peak HSA
603.40	Centennial HA	620.30	Lee Flat HA
604.00	FISH LAKE HYDROLOGIC UNIT	620.40	Santa Rosa Flat HA
605.00	DEEP SPRINGS HYDROLOGIC UNIT	620.41	Makpa Mesa HSA
606.00	EUREKA HYDROLOGIC UNIT	620.42	Rainbow HSA
606.10	Marble Bath HA	620.43	Silver Dollar HSA
606.20	Marble Canyon HA	620.50	Darwin HA
607.00	SALINE HYDROLOGIC UNIT	620.60	Panamint Valley HA
607.10	Salt Lake HA	620.70	Brown HSA
607.20	Cameo HA	620.80	Robbers HA
608.00	RACE TRACK HYDROLOGIC UNIT	621.00	TRONA HYDROLOGIC UNIT
608.10	Teakettle Junction HA	621.10	Searles Valley HA
608.20	Hidden Valley HA	621.20	Salt Wells HA
608.30	Ukiah HA	621.30	Pilot Knob HA
608.40	Sand Flat HA	622.00	COISO HYDROLOGIC UNIT
609.00	AMARGOSA HYDROLOGIC UNIT	622.10	Wild Horse HA
609.10	Death Valley HA	622.20	Airport HA
9.11	Slope Pipe Wells HSA	623.00	UPPER CACTUS HYDROLOGIC UNIT
9.12	Hammond HSA	624.00	INDIAN WELLS HYDROLOGIC UNIT
9.13	Wingate Wash HSA	624.10	Rose HA
609.20	Shufan Hills HA	624.20	China Lake HA
9.21	Amargosa HSA	625.00	FREMONT HYDROLOGIC UNIT
9.22	Red Pass HSA	625.10	Dove Springs HA
9.23	Valjean HSA	625.20	Kelton Lands HA
9.24	Shadow HSA	625.30	East Tahachap HA
609.30	Ryan HA	625.40	Koshin HA
9.31	Furnace Creek HSA	626.00	ANTELOPE HYDROLOGIC UNIT
9.32	Amargosa Desert HA	626.10	Chafes HA
9.41	Calico HSA	626.20	Gloster HA
9.42	Shoshone HSA	626.30	Widow Springs HA
9.43	Chicago HSA	626.40	Neenach HA
9.44	California Valley HSA	626.50	Lancaster HA
610.00	PAHRUMP HYDROLOGIC UNIT	626.60	North Muroc HA
611.00	MESQUITE HYDROLOGIC UNIT	626.70	Buttes HA
612.00	IVANPAH HYDROLOGIC UNIT	626.80	Rock Creek HA
613.00	OWLHEAD HYDROLOGIC UNIT	627.00	CUDEBACK HYDROLOGIC UNIT
613.10	Lost Lake HA	628.00	MOJAVE HYDROLOGIC UNIT
613.20	Owl Lake HA	628.10	El Mirage HA
614.00	LEACH HYDROLOGIC UNIT	628.20	Upper Mojave HA
615.00	GRANITE HYDROLOGIC UNIT	628.30	Middle Mojave HA
615.10	McLean HA	628.40	Lockhart HA
615.20	Nelson HA	28.41	Grass Valley HSA
616.00	BICYCLE HYDROLOGIC UNIT	28.42	Hager Valley HSA
		628.50	Lower Mojave HA
		628.60	New Berry Springs HA
		28.61	Kane Wash HSA
		28.62	Troy Valley HSA
		628.70	Alton HA
		28.71	Caves HSA
		28.72	Cronese HSA
		28.73	Langford HSA
		628.80	Baker HA
		28.81	Silver Lake HSA
		28.82	Soda Lake HSA
		628.90	Kelso HA
		629.00	BROADWELL HYDROLOGIC UNIT

NOTE:
1. The names and areas shown on this map are the same as used by the Department of Water Resources (DWR) in their Bulletin 130 Series except as explained below.
2. The numbering system used on this map is an adaptation of the numbering system used in the 130 Series.
3. The 1988 updated names and boundaries shown on the map are in accordance with an agreement with DWR and U.S. Geological Survey.



LEGEND

- STREAM
- REGIONAL BOUNDARY
- HYDROLOGIC UNIT BOUNDARY (HU)
- HYDROLOGIC AREA BOUNDARY (HA)
- HYDROLOGIC SUBAREA BOUNDARY (SA)

6 HYDROLOGIC UNIT NUMBER



April 1973
Revised: July, 1976
Revised: August 1986

State of California
REGIONAL WATER QUALITY CONTROL BOARD
Lahontan Region (6)
SOUTH LAHONTAN HYDROLOGIC BASIN PLANNING AREA (SL)

Scale in miles
0 8 16 24 32
Scale 1:500,000