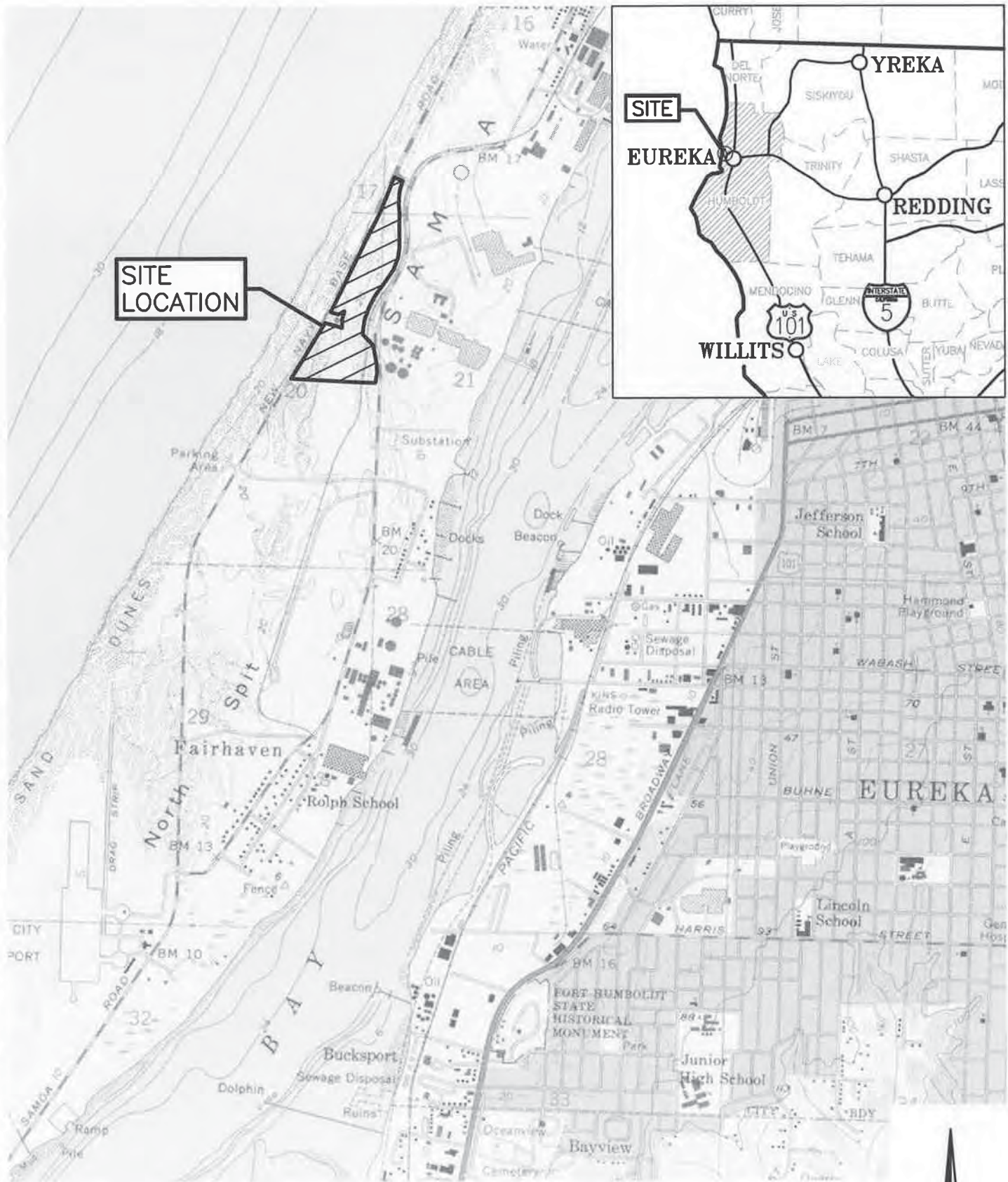



\\Eureka\Projects\2009\009141-L\PSumma\130-Ash-Landfill\Drawgs - SAV.D. 5/3/2016 2:38 PM DVEGA, PLOTTED: 5/3/2016 2:38 PM, DESI, VEGA



**SOURCE: EUREKA USGS
7.5 MINUTE QUADRANGLE**



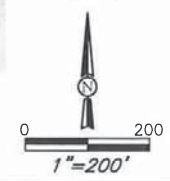
	Humboldt Bay Harbor District Samoa Solid Waste Disposal Site Samoa, California	Site Location Map SHN 009141.130
	January 2016	009141-130-SITE-LCTN



Z:\3000\009141\Samoa\130_Solid_Waste_Disposal_Site\DWG\009141_130_Site_Plan.dwg, PLOTTED: 3/17/2016 10:00 AM, RCL AND M. RUEBER

EXPLANATION

- ⊕ MONITORING WELL LOCATION AND DESIGNATION
- APPROXIMATE FOOTPRINT OF WASTE MANAGEMENT UNITS BASED ON W&K FINAL CLOSURE TOPOGRAPHY DWG 1
- △ SURVEY CONTROL POINT



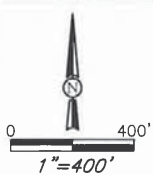
	Humboldt Bay Harbor District Samoa Solid Waste Disposal Site Samoa, California		Site Plan
	March 2016	009141-130-SITE	SHN 009141.130 Figure 2



IMAGE SOURCE: BING

EXPLANATION

-  PROPERTY LINE FROM HUMBOLDT COUNTY GIS
-  FACILITY BOUNDARY



Humboldt Bay Harbor District
 Samoa Solid Waste Disposal Site
 Samoa, California
 March 2016 009141-130-PARC-LINES

Site Plan with
 Parcel Lines
 SHN 009141.130
 Figure 3

M:\Projects\13000\13000_03\13000_03\13000_03.dwg, PLOTTED: 5/17/2016 2:05 PM, D:\S\VEGA