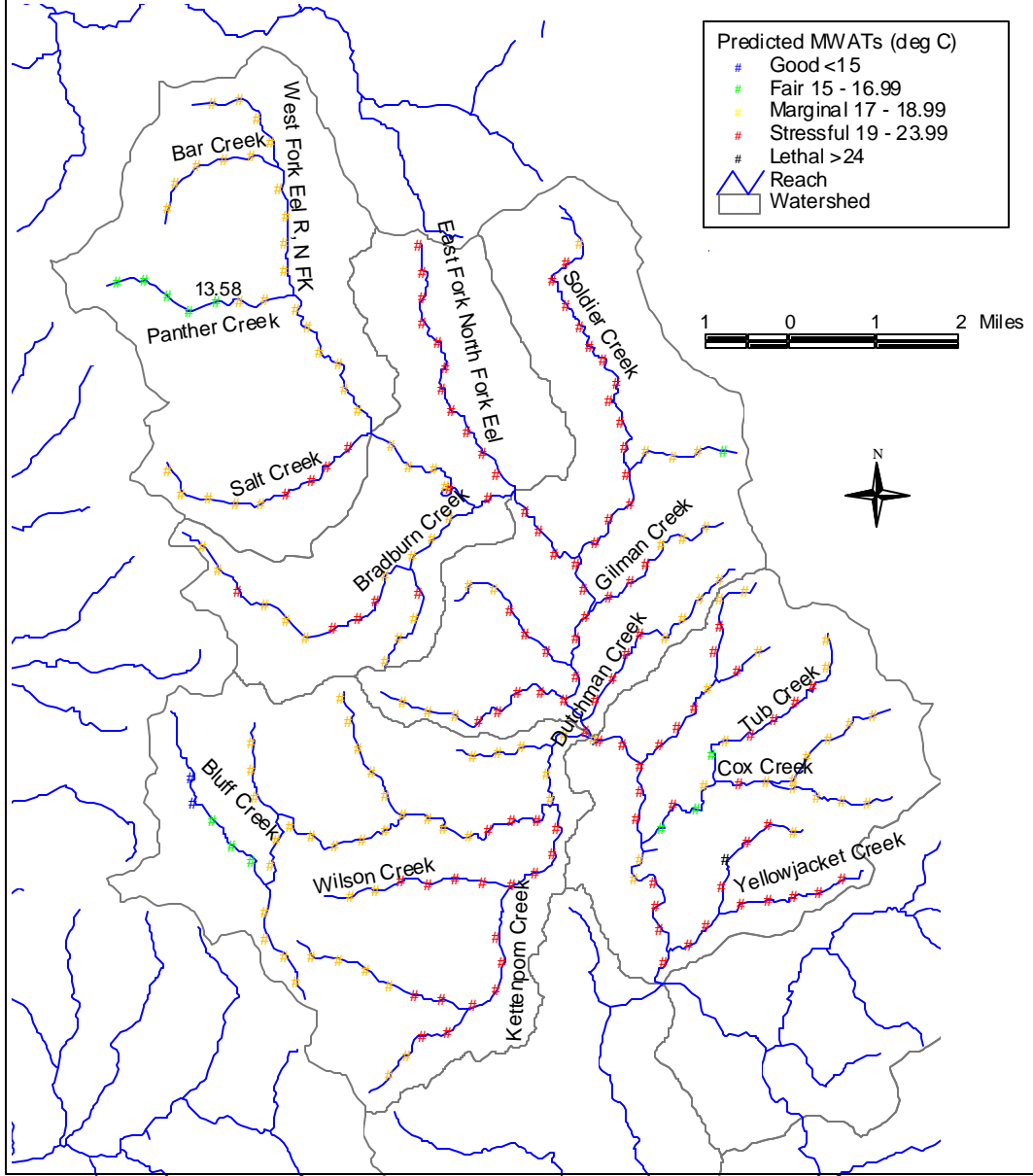
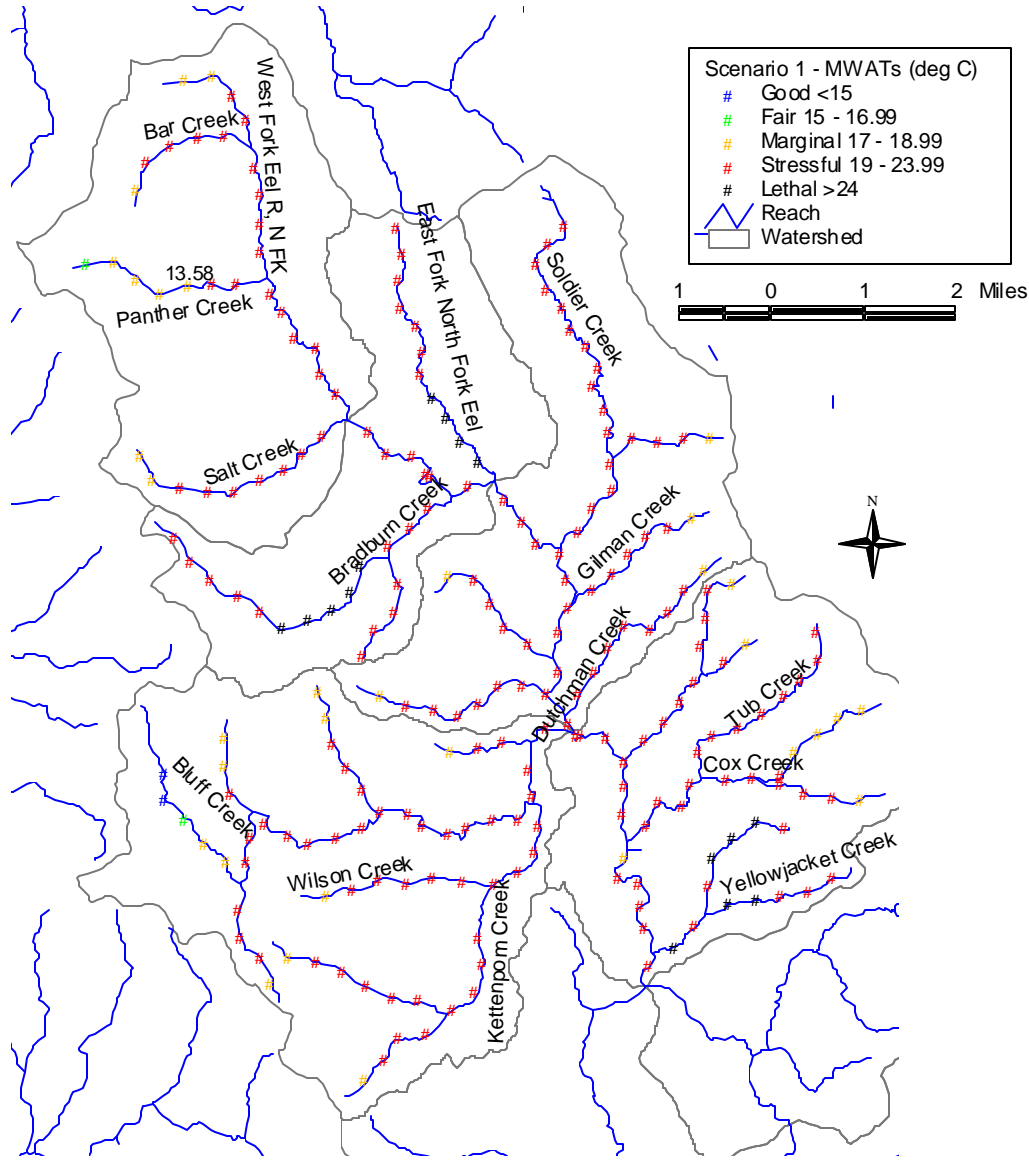


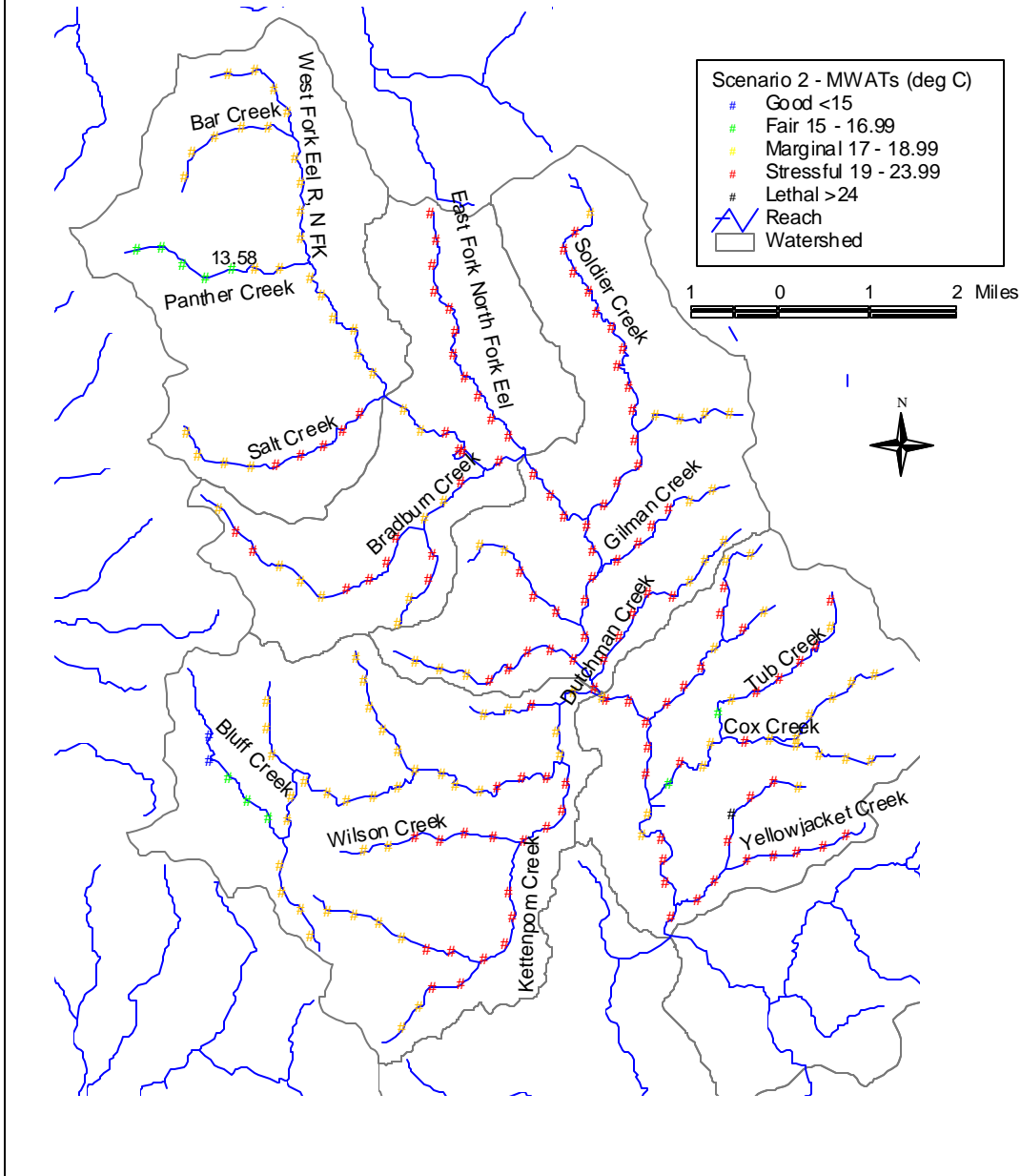
# Model-predicted MWATs North Fork Eel River - Upper 5 Basins (7/15/01 - 8/14/01)



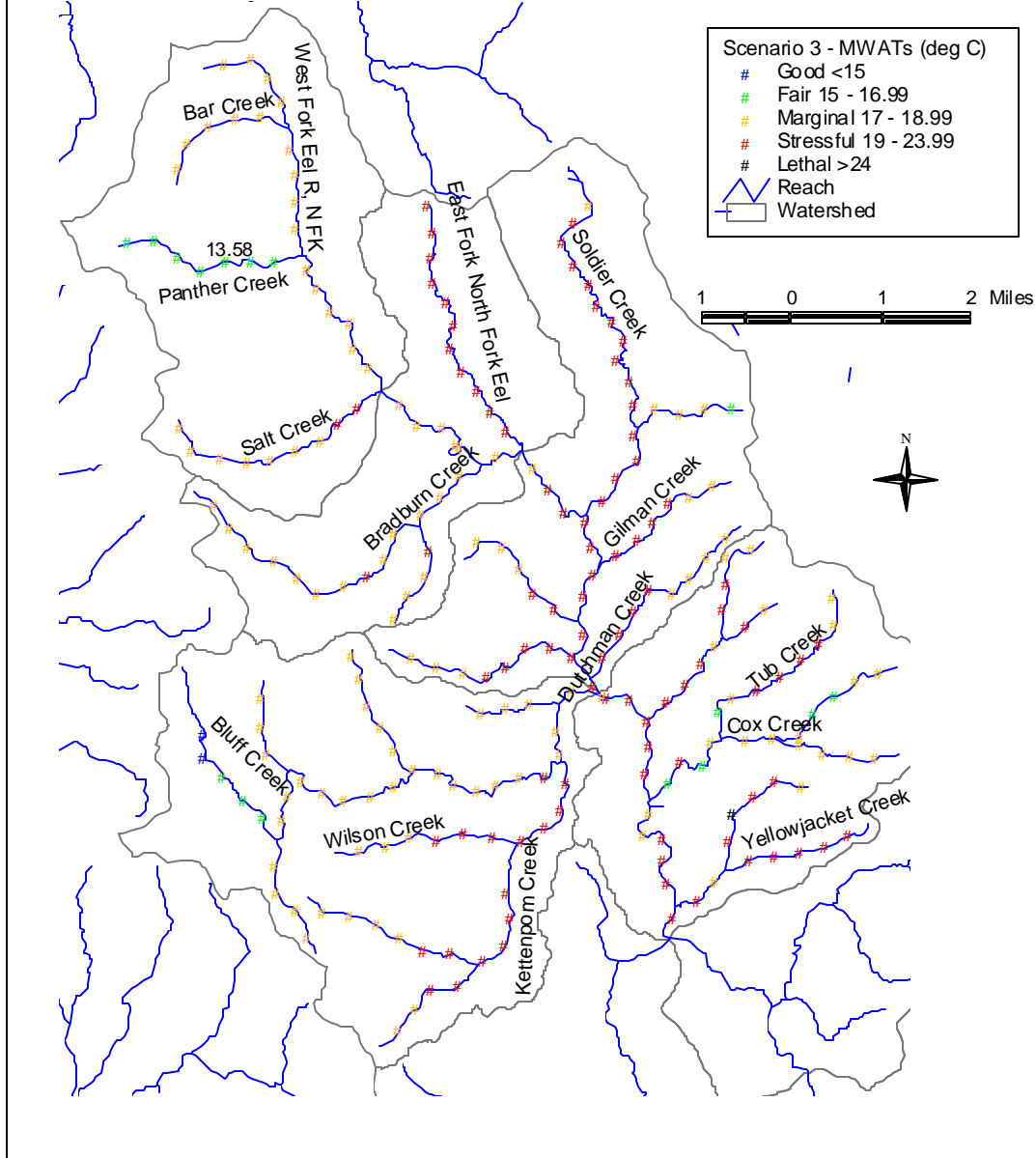
**Scenario 1 - Topographic Shading Only  
North Fork Eel River - Upper 5 Basins (7/15/01 - 8/14/01)**



## Scenario 2 North Fork Eel River - Upper 5 Basins (7/15/01 - 8/14/01)



### Scenario 3 - Full Growth North Fork Eel River - Upper 5 Basins (7/15/01 - 8/14/01)



**Scenario 4 - Full Growth - Ideal Case**  
**North Fork Eel River - Upper 5 Basins (7/15/01 - 8/14/01)**

