






Scott River Watershed
Property Ownership Distribution (sq mi)

~ 209	Federal Lands
~ 9	Wild and Scenic Rivers Management Areas
~ 84	Wilderness Areas
~ 192	Private - Timber
~ 320	Private - Other

	Federal Lands
	Wild and Scenic Rivers Management Area
	Wilderness Areas
	Private - Timber
	Private - Other

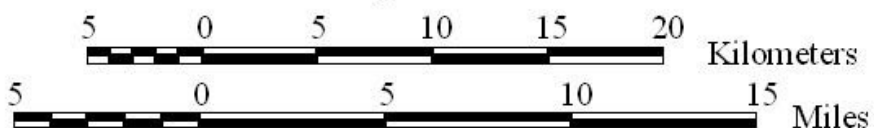


Figure 1.6. Distribution of property ownership in the Scott River watershed