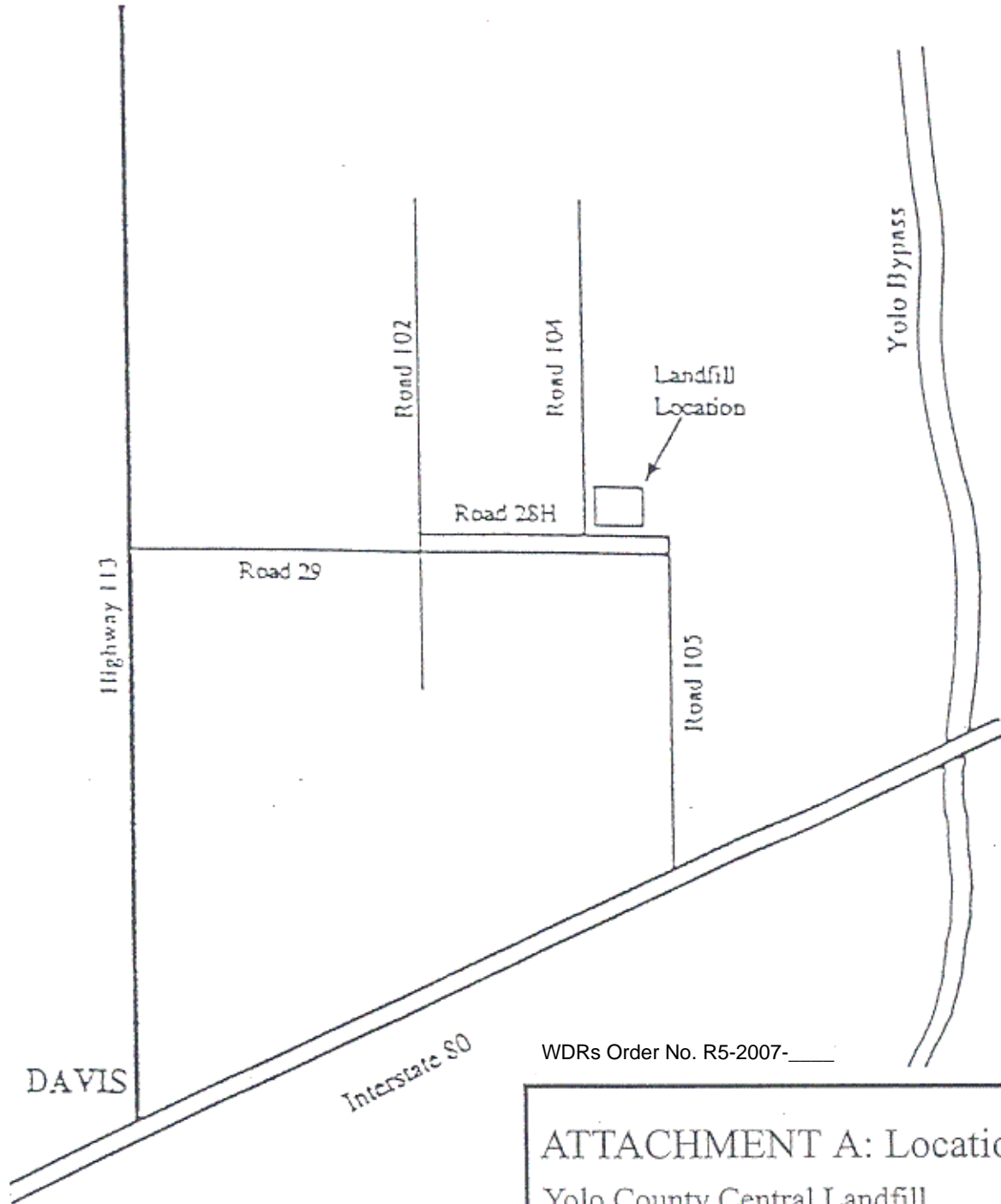


WOODLAND



WDRs Order No. R5-2007-_____

DAVIS

Interstate 50

Yolo Bypass

Road 102


Road 104

Road 105

Road 29

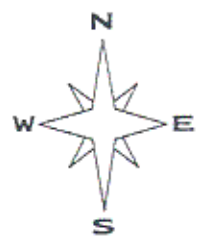
Road 28H

Landfill Location



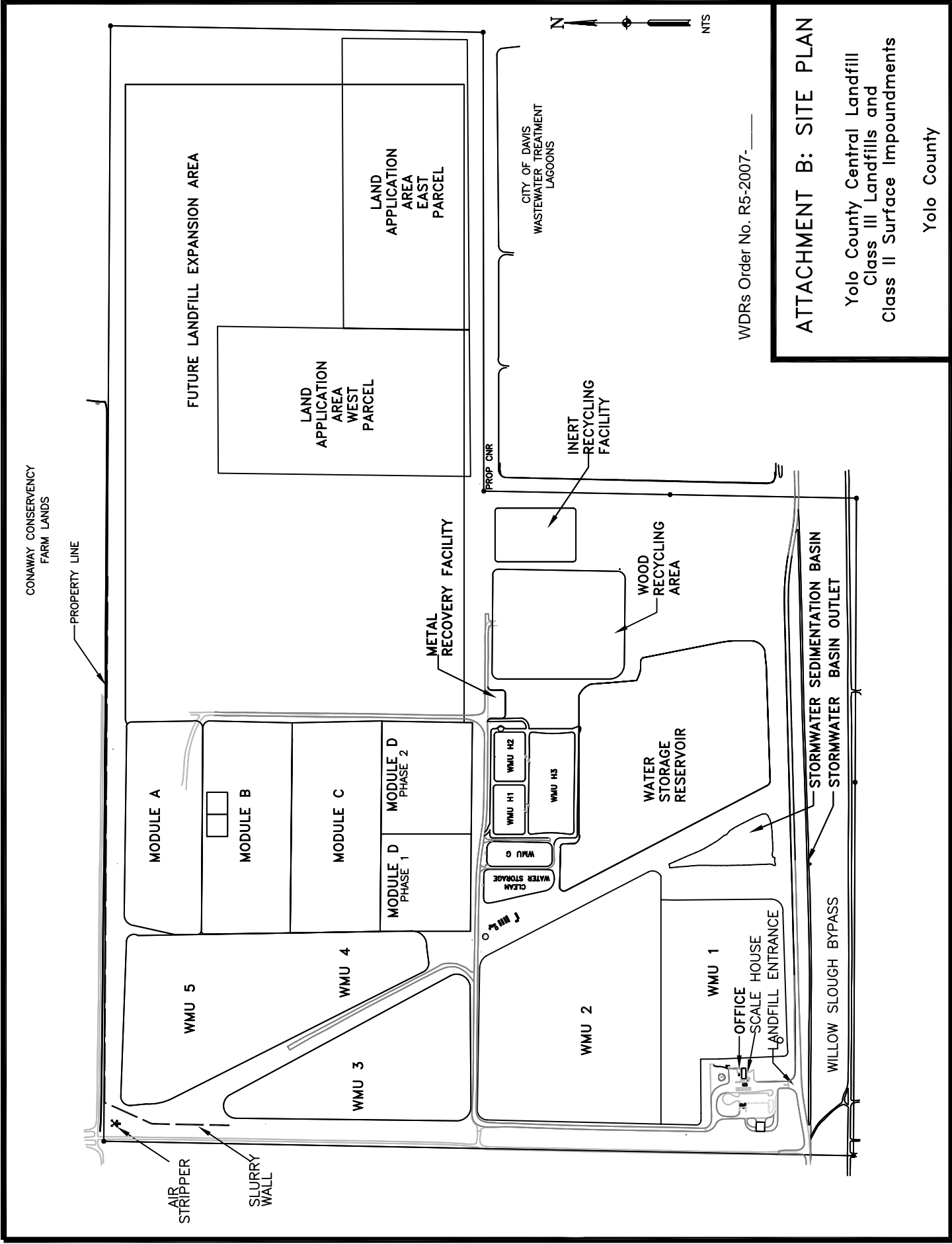
ATTACHMENT A: Location Map

Yolo County Central Landfill
Class III Landfills and
Class II Surface Impoundments



Yolo County

Sections 29&30 T9N, R3E MDB&M

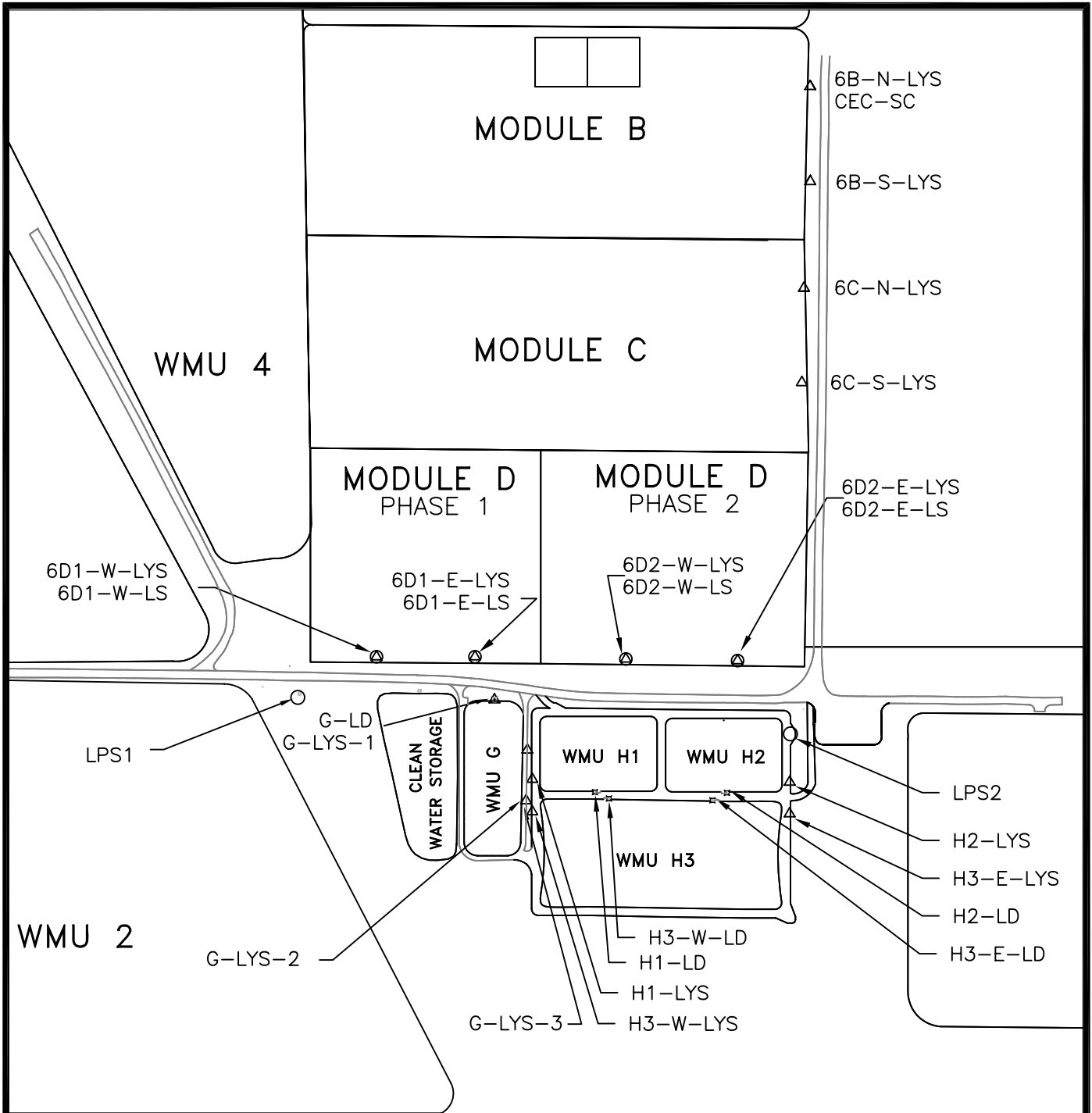


WDRs Order No. R5-2007-_____

ATTACHMENT B: SITE PLAN

Yolo County Central Landfill
 Class III Landfills and
 Class II Surface Impoundments

Yolo County



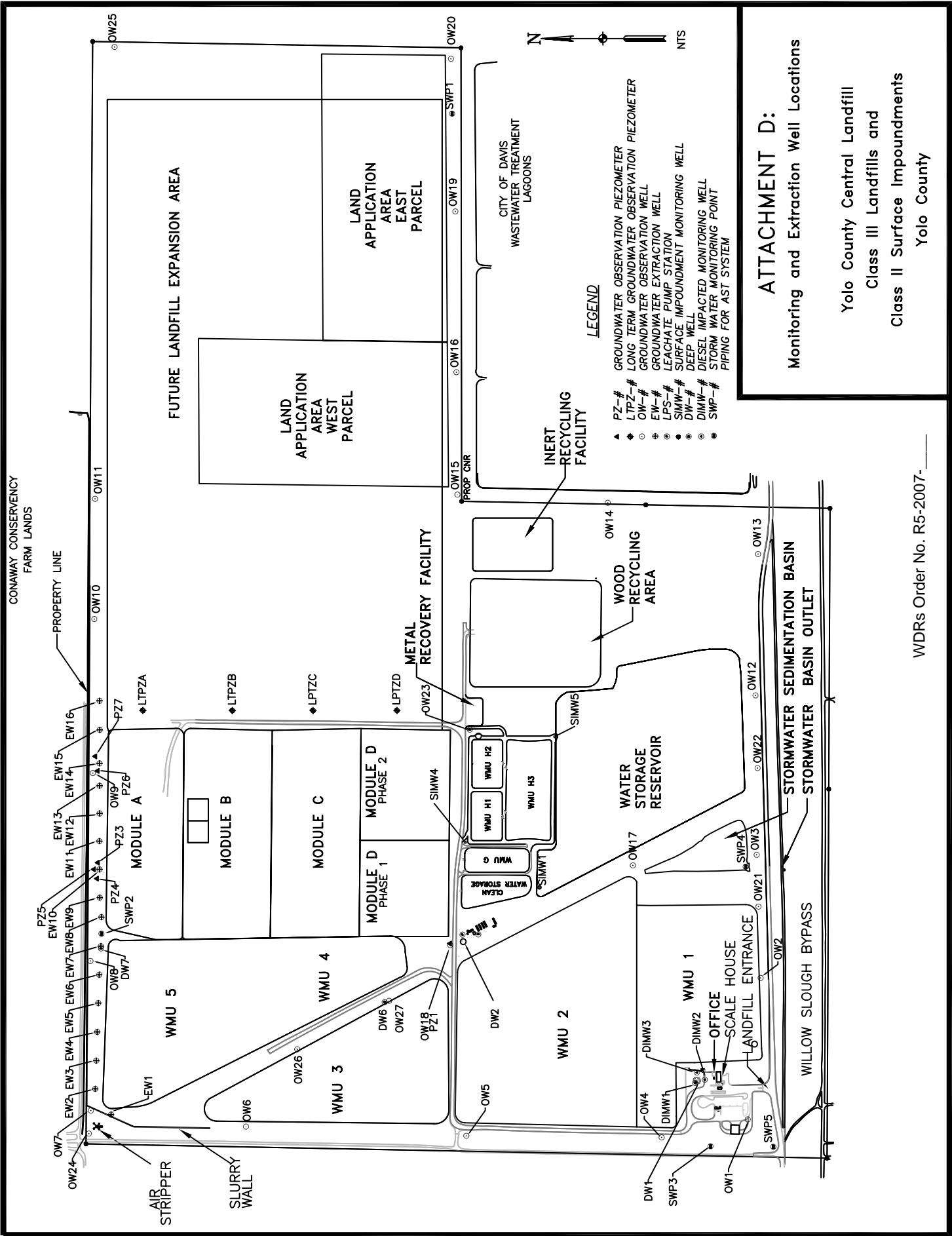
WDRs Order No. R5-2007-____

LEGEND

- LEAK DETECTION SUMP
- △ LYSIMETER SAMPLING PORT
- LEACHATE SUMP OR PUMP STATION



ATTACHMENT C:
 Lysimeter, Leak Detection,
 and Leachate Sump Locations
 Yolo County Central Landfill
 Class III Landfills and
 Class II Surface Impoundments
 Yolo County



ATTACHMENT D: Monitoring and Extraction Well Locations

Yolo County Central Landfill
Class III Landfills and
Class II Surface Impoundments
Yolo County

- LEGEND**
- ▲ PZ-# GROUNDWATER OBSERVATION PIEZOMETER
 - ◆ LPTZ-# LONG TERM GROUNDWATER OBSERVATION PIEZOMETER
 - OW-# GROUNDWATER OBSERVATION WELL
 - ⊕ EW-# GROUNDWATER EXTRACTION WELL
 - ⊕ LPS-# LEACHATE PUMP STATION
 - SIMW-# SURFACE IMPOUNDMENT MONITORING WELL
 - DW-# DEEP WELL
 - DIMW-# DIESEL IMPACTED MONITORING WELL
 - SWP-# STORM WATER MONITORING POINT
 - PIPING FOR AST SYSTEM

WDRs Order No. R5-2007-_____