








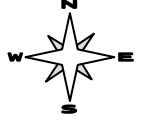
LEGEND

Development Areas with Recycled Water Use	 Consolidated Treatment Facility
 CLSP	Effluent Storage Pond
 Mossdale	 Existing
 River Islands	 Planned
 Northern Lathrop	

Drawing Reference:
 City of Lathrop
 Report of Waste Discharge
 March 2014

**CITY OF LATHROP
 LAND DEVELOPMENT MAP**

CITY OF LATHROP
 CONSOLIDATED TREATMENT FACILITY
 SAN JOAQUIN COUNTY


 approx. scale
 1 in. = 6,400 ft.