

Hookston Station Area Additional Information

A comprehensive set of documents and data for the Hookston Station Site and other nearby contaminated sites is located on the Water Board's GeoTracker website:

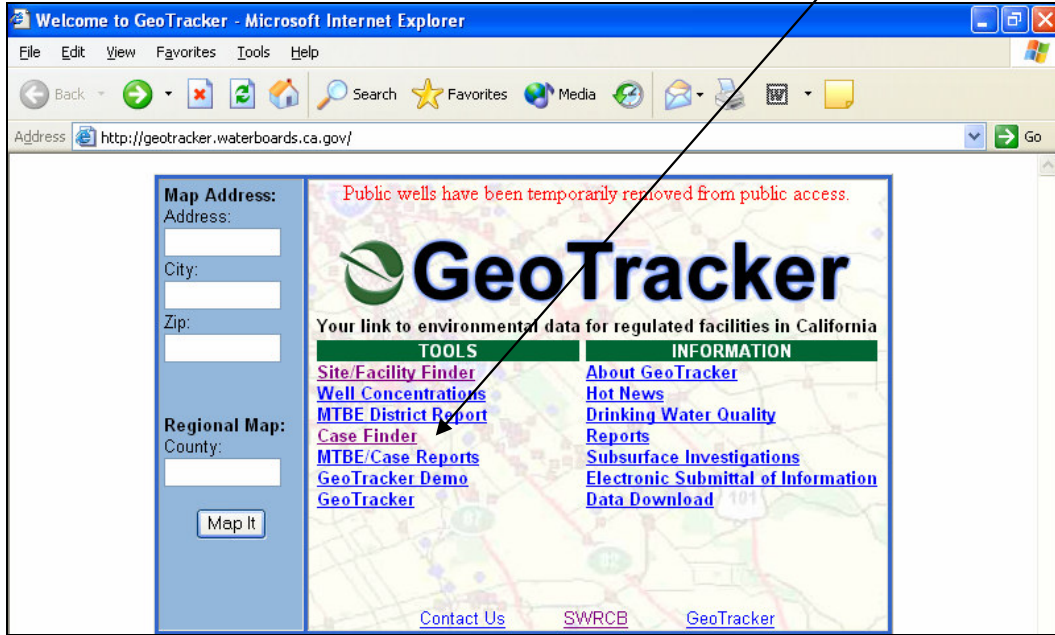
<http://geotracker.waterboards.ca.gov/>

Hookston Area sites include the following:

- Hookston Station, Case Number 07S0156
- Vincent Road at Mayhew Road; Case Number 07S0183
- Haber Oil, Case Number 07-0432

The following instructions are intended to facilitate navigating GeoTracker:

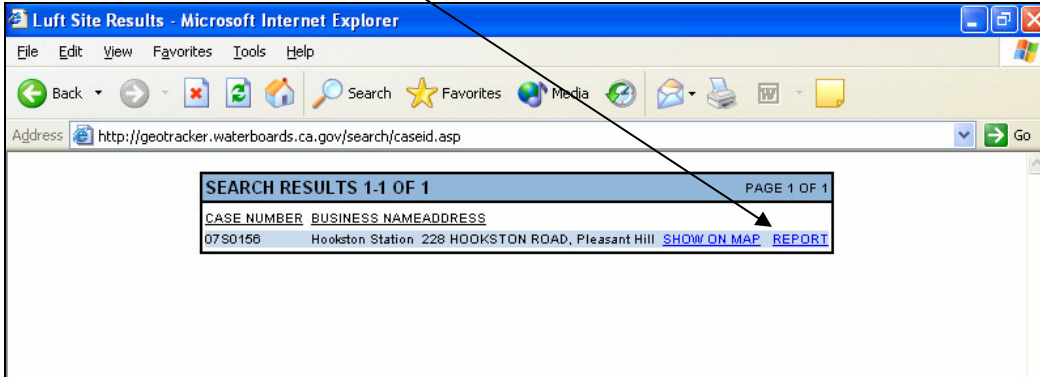
Step 1. Go to the GeoTracker Website and click on Case Finder.



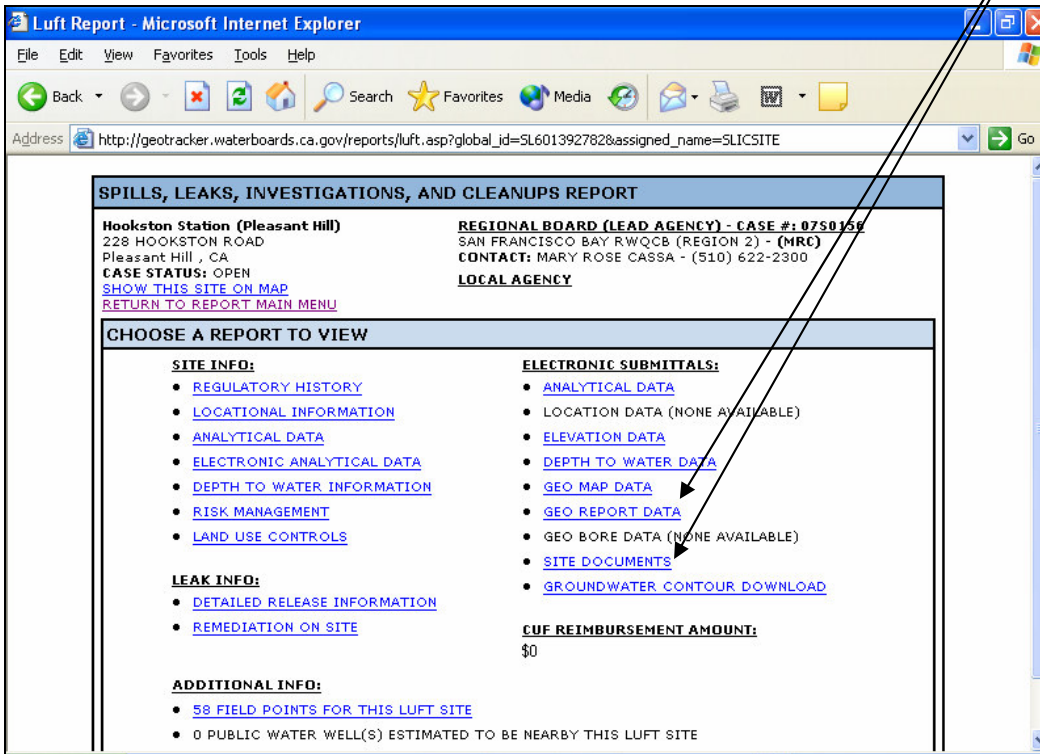
Step 2: Type in the case number.



Step 3: Click on "Report."



Step 4: Click on "Geo Report Data" or "Site Documents" to view documents.



Step 5: Click on the document you want to view.

Electronic Submittals

Hookston Station (Pleasant Hill)
228 HOOKSTON ROAD
Pleasant Hill, CA
CASE STATUS: OPEN
[SHOW THIS SITE ON MAP](#)
[RETURN TO REPORT MAIN MENU](#)

REGIONAL BOARD (LEAD AGENCY) - CASE #: 07S0156
SAN FRANCISCO BAY RWQCB (REGION 2) - (MRC)
CONTACT: MARY ROSE CASSA - (510) 622-2300
LOCAL AGENCY

ELECTRONIC SUBMITTALS - GEO_REPORT DATA

TITLE	USER	TYPE	SUBMITTED	CONFIRMATION #	STATUS
FIRST QUARTER 2005 GROUND WATER MONITORING REPORT AND MARCH 2005 MONTHLY STATUS REPORT	MICHAEL GRANT (RP)	GEO_REPORT	11/9/2005	1499433219	11/14/2005
SECOND QUARTER 2005 GROUND WATER MONITORING REPORT AND JULY 2005 MONTH STATUS REPORT	MICHAEL GRANT (RP)	GEO_REPORT	11/9/2005	7303588688	11/14/2005
THIRD QUARTER 2005 GROUND WATER MONITORING REPORT AND OCTOBER 2005 MONTHLY STATUS REPORT	MICHAEL GRANT (RP)	GEO_REPORT	11/9/2005	9046667350	11/14/2005

[Geotracker Home](#) | [Site/Facility Finder](#) | [Case Finder](#) | [MTBE/Case Reports](#)

“Geo Report Data” are reports uploaded by the Responsible Party.

“Site Documents” are reports uploaded by Water Board staff.

Be sure to check BOTH LOCATIONS for site-related documents and data.